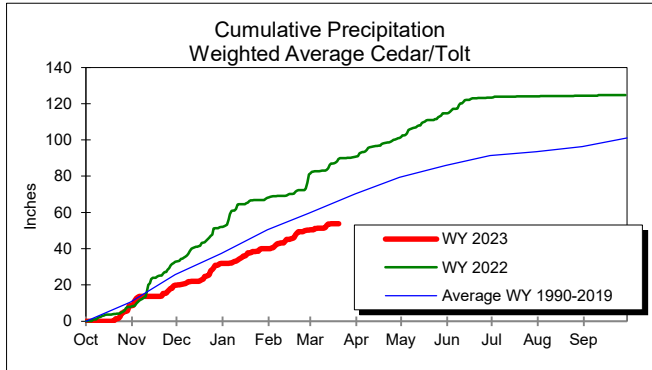
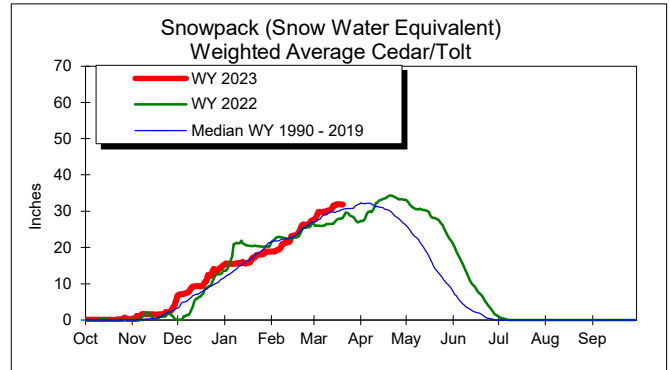


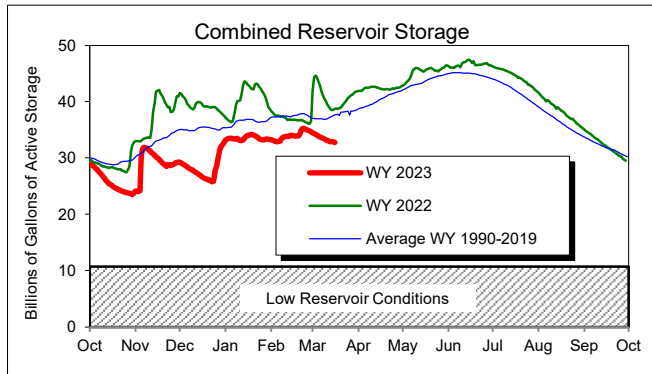
## Seattle Public Utilities (SPU) Water System Synopsis as of March 20, 2023



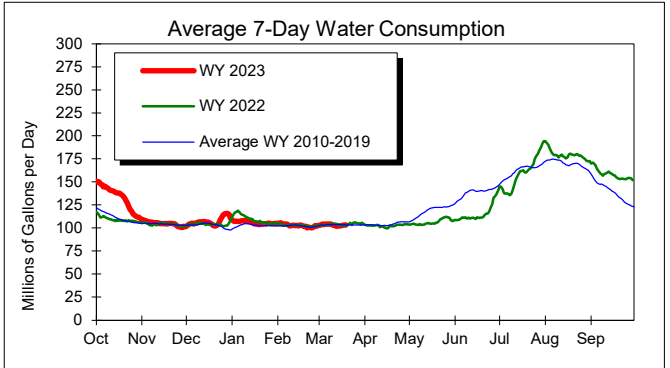
Precipitation was recorded in the Cedar River and South Fork Tolt River Watersheds over the past week.



The average snow accumulation across the sites SPU monitors is estimated to be about 31.8 inches, about 104% of the long-term average over the years 2010-2019 for this time of the year.



The combined reservoir storage of Chester Morse Lake, Masonry Pool, Lake Youngs and South Fork Tolt Reservoir is below the long-term average for this time of the year.



Water use over the past week averaged about 103 million gallons per day (mgd). Water use during the same period over the years 2010-2019 averaged about 103 mgd.

Note: WY = Water Year, which is defined as the 12-month period October 1, for any given year through September 30 of the following year. The water year is designated by the calendar year in which it ends. Thus, the year ending September 30, 2023 is called water year 2023 (WY 2023). All data are provisional and subject to revision.