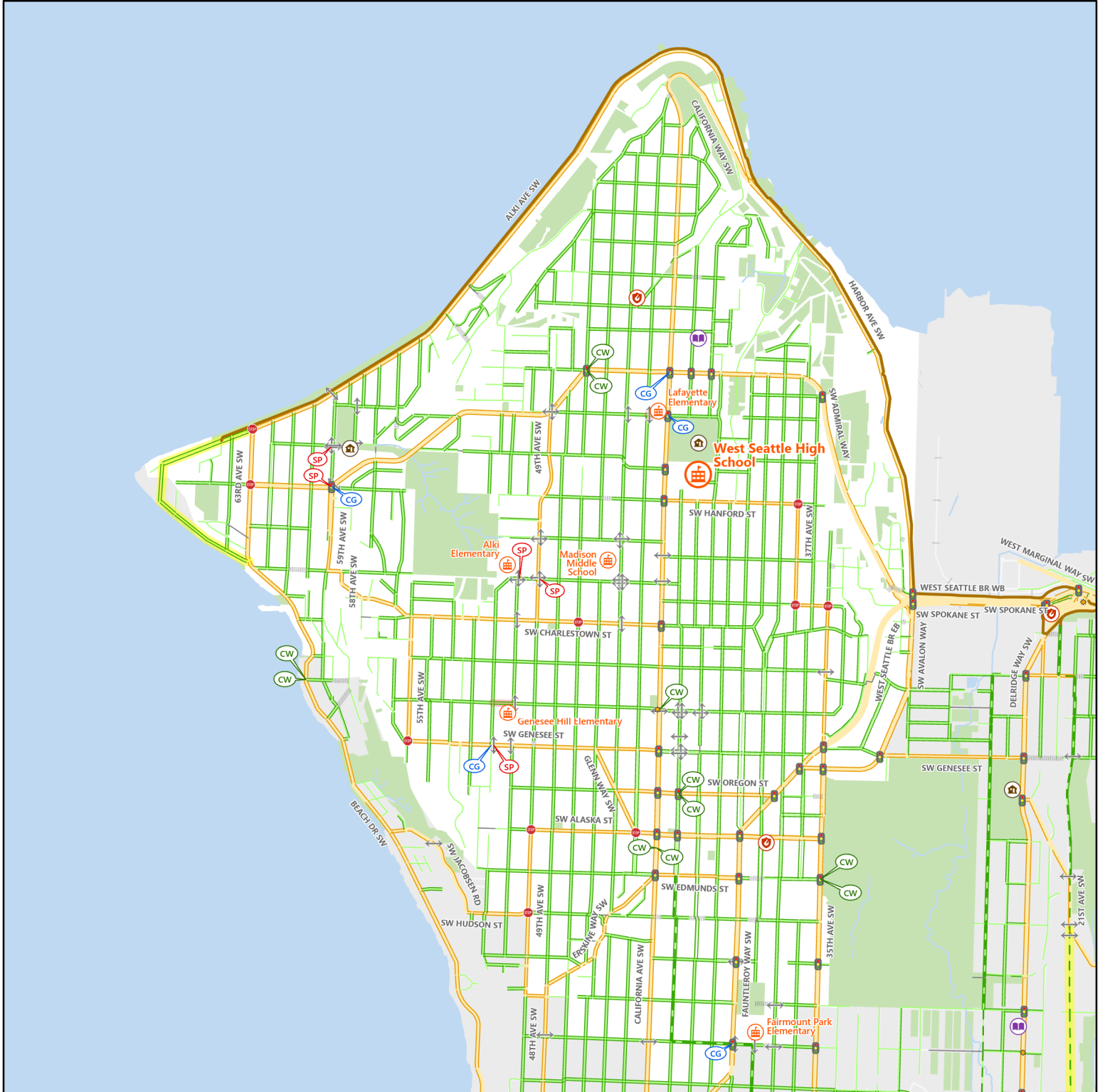
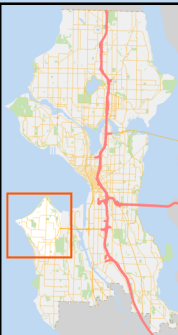
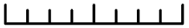


2023-24 Safe Routes to School

West Seattle High School



0 500 1,000 2,000 Feet



- | | | |
|----------------------------|-----------------------|------------------------|
| Crossing Guard Assignment* | Fire Station | Stay Healthy Street |
| School Patrol Location* | Library | Freeway |
| Overhead Crosswalk Sign | Police Station | Busy Street (Arterial) |
| Traffic Signal | Walkway | Sidewalk Exists |
| All Way Stop Intersection | Stairway | Neighborhood Street |
| Crossing Beacon | Protected Bike Lane | Sidewalk Exists |
| Designated School Crossing | Neighborhood Greenway | Park |
| School | Multi Use Path | School Walk Zone |
| Community Center | School Street | |

© 2023 City of Seattle. All rights reserved. Produced by the Seattle Department of Transportation. No warranties of any sort, including accuracy, fitness, or merchantability accompany this product.

Coordinate System: Washington State Plane North, WKID - 2926, Datum - NAD83

Author: Seattle ITD, GIS-CADD

* Crossing guard assignments and school patrol locations are subject to change