
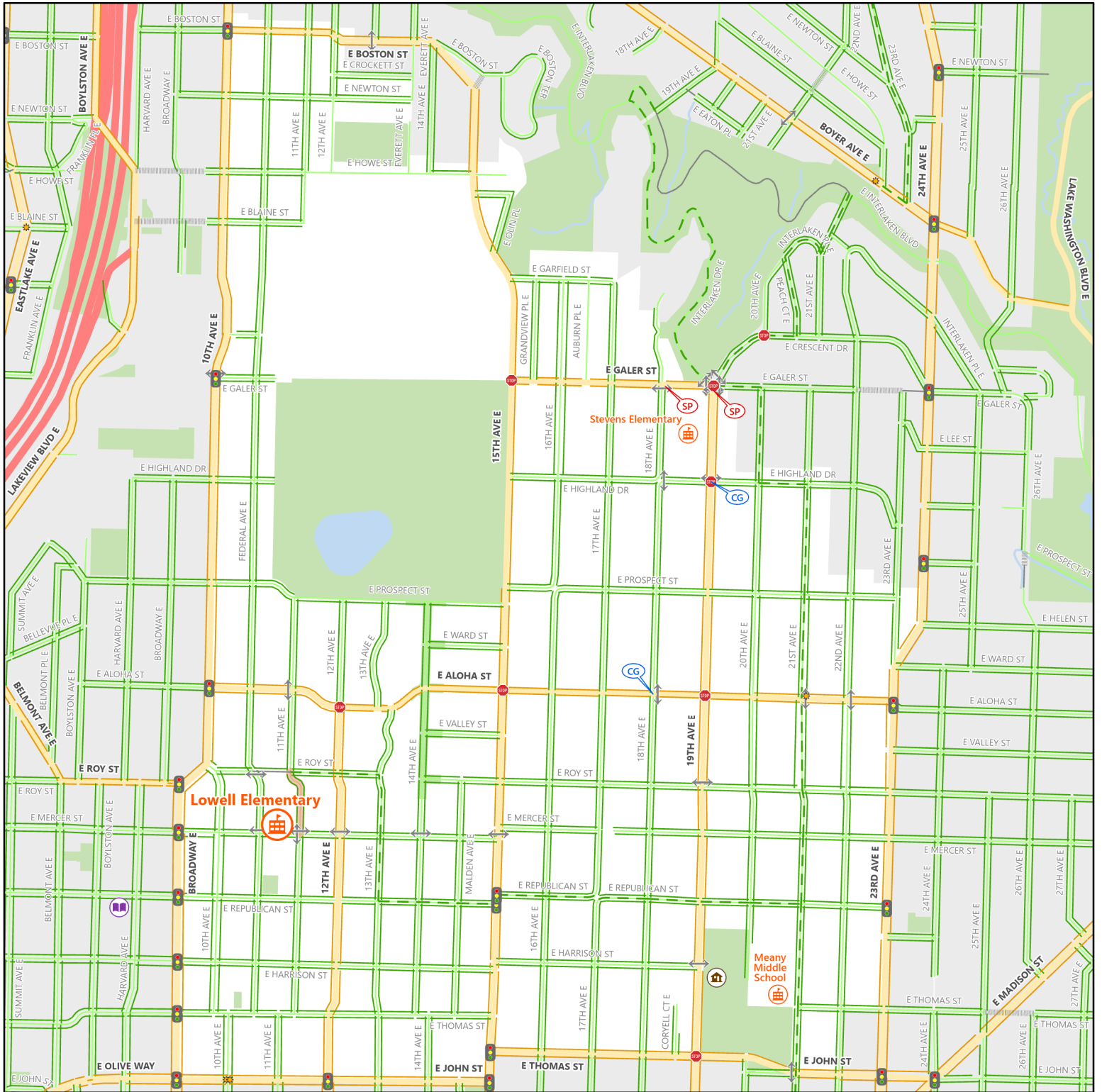


# 2023-24 Safe Routes to School

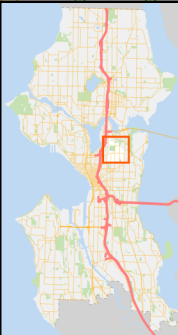
## Lowell Elementary



© 2023 City of Seattle. All rights reserved. Produced by the Seattle Department of Transportation. No warranties of any sort, including accuracy, fitness, or merchantability accompany this product.

Coordinate System: Washington State Plane North, WKID - 2926, Datum - NAD83

Author: Seattle ITD, GIS-CADD



- |                            |                       |                        |
|----------------------------|-----------------------|------------------------|
| Crossing Guard Assignment* | Fire Station          | Stay Healthy Street    |
| School Patrol Location*    | Library               | Freeway                |
| Overhead Crosswalk Sign    | Police Station        | Busy Street (Arterial) |
| Traffic Signal             | Walkway               | Sidewalk Exists        |
| All Way Stop Intersection  | Stairway              | Neighborhood Street    |
| Crossing Beacon            | Protected Bike Lane   | Sidewalk Exists        |
| Designated School Crossing | Neighborhood Greenway | Park                   |
| School                     | Multi Use Path        | School Walk Zone       |
| Community Center           | School Street         |                        |

\* Crossing guard assignments and school patrol locations are subject to change