

# Rainier View Home Zone

Rainier View PTSA Meeting


March 22, 2023



**Seattle**  
Department of  
Transportation

# Meeting Agenda

1. Introduction/Buffer Time - 5 min
2. Home Zone Background - 20 min
3. Additional Funding - 10 min
4. Prioritizing Home Zone dollars - 25 min
  1. Additional Outreach
  2. Questions for Steering Committee



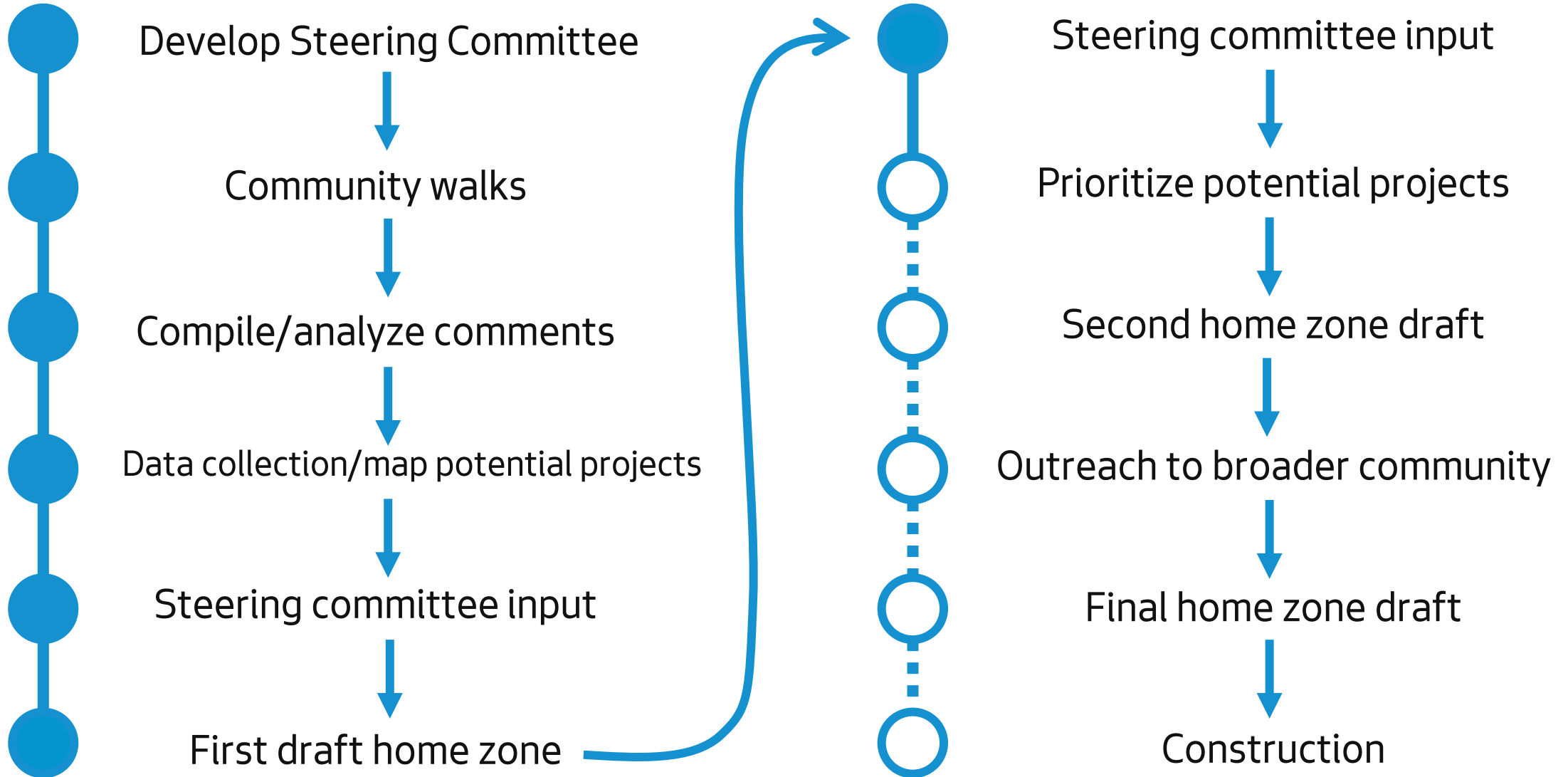


# Home Zone: Co-Creating Seattle's Future

- Home Zones were advocated by the community due to lack of sidewalks - 500 years before alternative sidewalks will be constructed on all of Seattle streets.
- Reconnect West Seattle
  - South Park (constructed)
  - Georgetown (constructed)
  - Highland Park (constructed)
- North End
  - Olympic Hills/Lake City (plan development)
  - Aurora Licton Urban Village (plan development)
- South End
  - New Holly/Othello (plan finalized)
  - Rainier View (plan development)



# Community Engagement and Process



# Rainier View Home Zone

## Rainier View Draft Home Zone - Revision 5

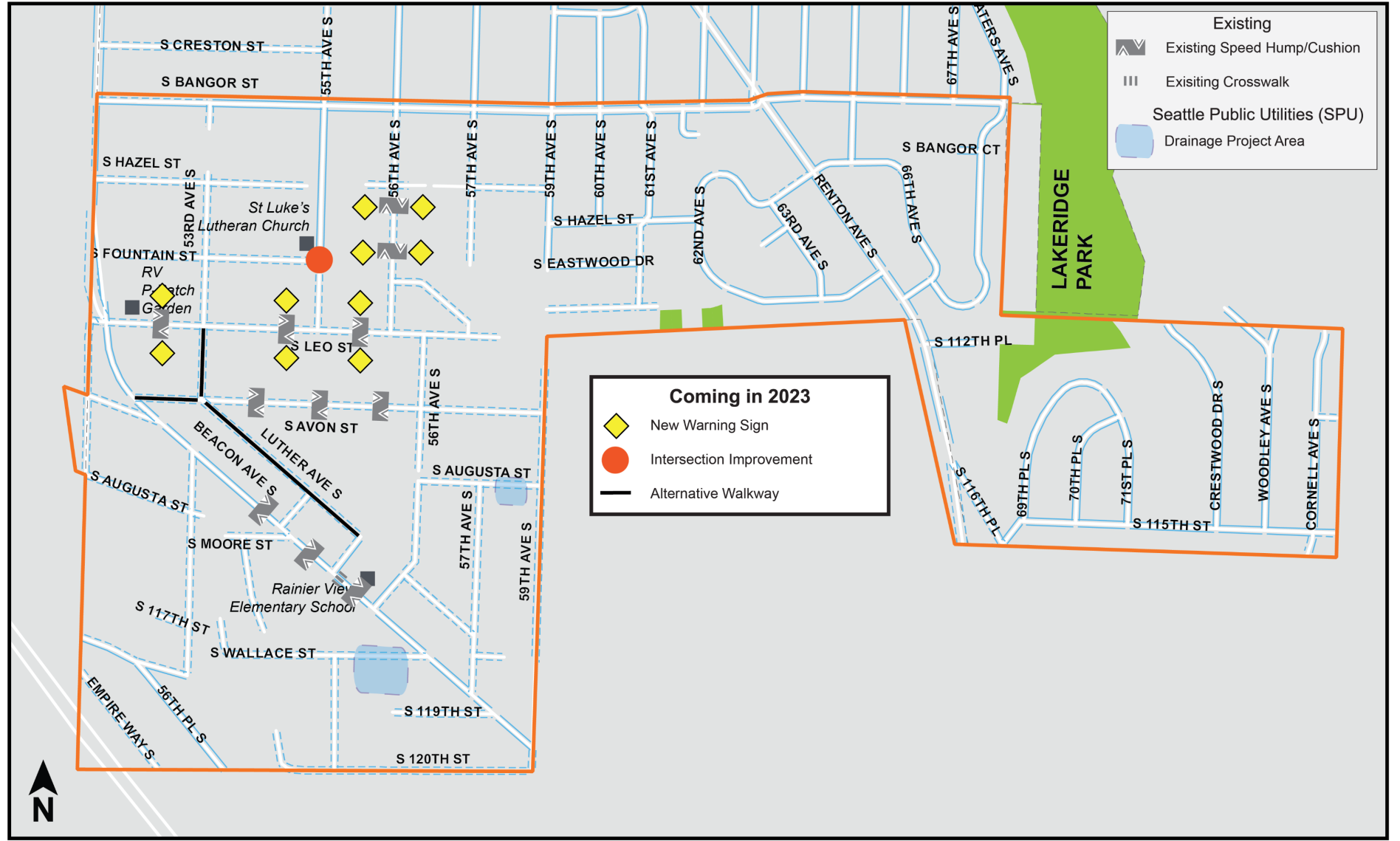




# Projects Coming in 2023

- Alternative Walkways:
  - Luther Ave S
  - S Avon St
  - 53<sup>rd</sup> Ave S
- Signs near existing speed humps
- Painted and post at 55<sup>th</sup> Ave S and S Fountain St
- Potential - Dedicated Pedestrian Space on S Avon St

Rainier View Draft Home Zone - Projects for 2023 Construction



# Alternative Walkways

- Outreach to Property Owners

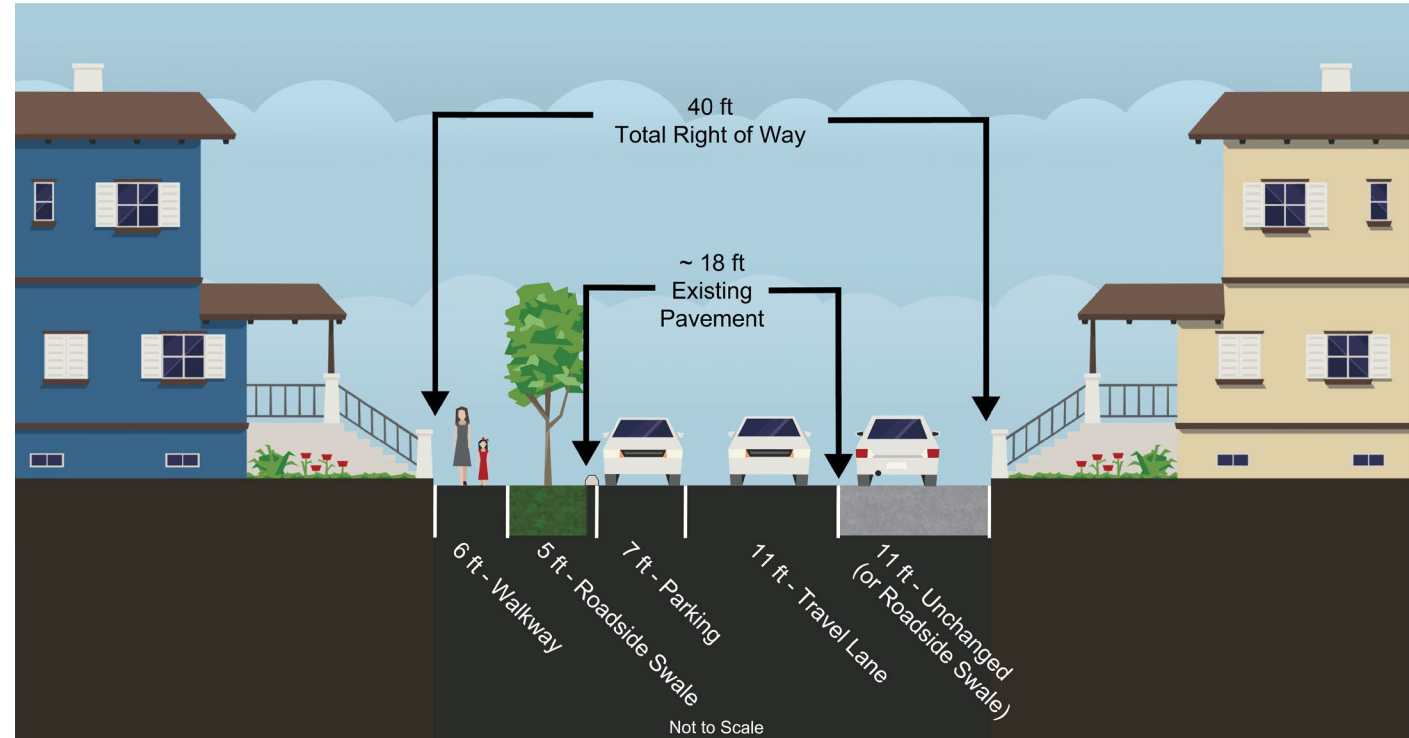
- Ensure property owners understand parking changes
- Determine landscaping preferences
- Determine desire for additional roadside swales

- Determine support rate

- We would like 60% approval

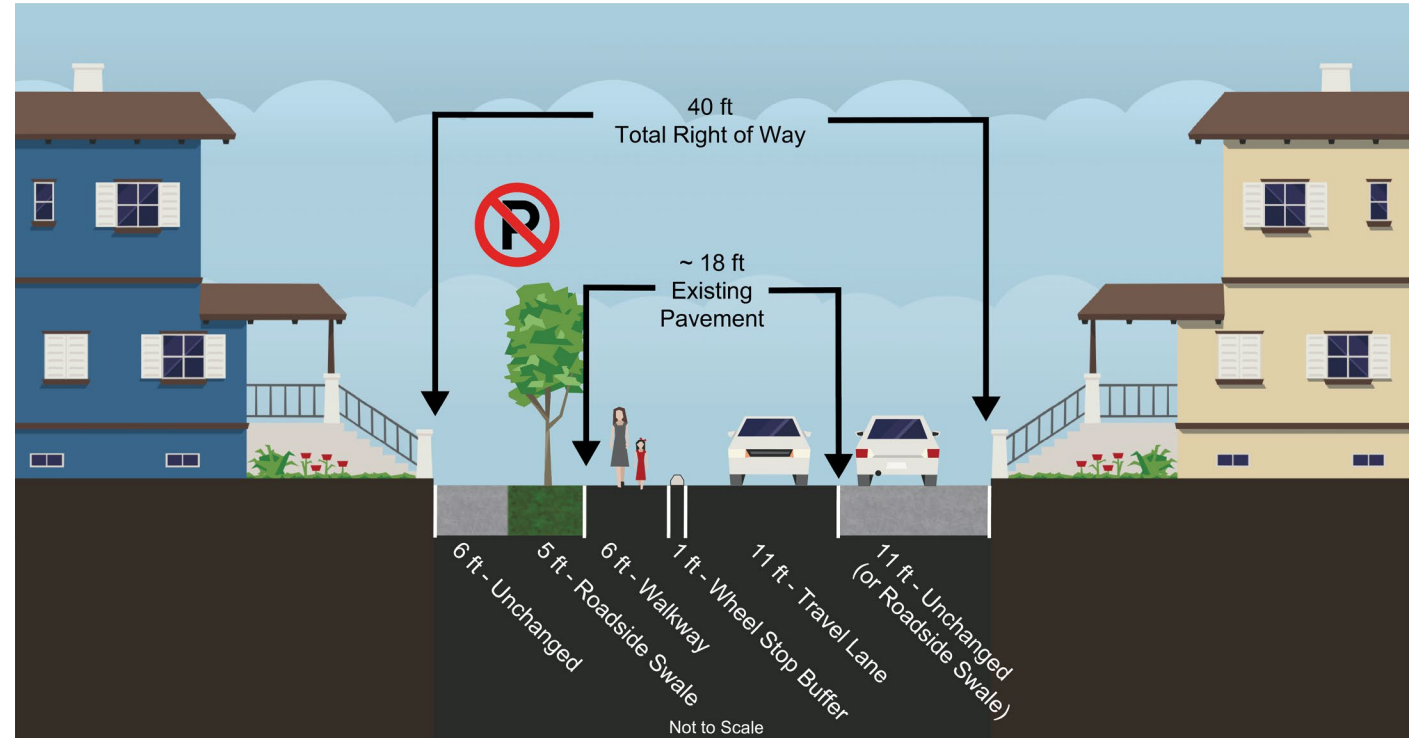
- Streets in 2023:

- Luther Ave S
- S Avon St (from Beacon Ave S to 53<sup>rd</sup> Ave S)
- 53<sup>rd</sup> Ave S



# Dedicated Pedestrian Space (Potentially 2023)

- S Avon Street (from 53<sup>rd</sup> to 56<sup>th</sup> Ave S)
  - Ensure property owners understand parking changes
  - Determine landscaping preferences
  - Determine desire for additional roadside swales
- Determine support rate
  - We would like 60% approval





# Coordinating with Other Programs

- Rainier View started with \$200k in Home Zone Funding and \$500k for alternative Walkways on:
  - 56th Ave S
  - S Luther St
- Additional \$1.5 M from Safe Routes to School and Pedestrian Master Plan for:
  - Speed Cushions on Beacon and Bangor
  - Intersection Improvement at Beacon and Leo
  - Rapid Flashing Beacon at School Crosswalk
  - Dedicated Pedestrian Space on S Avon St
  - Alternative Walkway on S Leo St (Partial)
- Additional \$500k Sidewalk funding from Council
  - Alternative Walkways on S Avon and 53rd Ave S
  - Alternative Walkway on S Leo St (Partial)

# Questions regarding SRTS Funding

- Preference for Beacon Ave Improvements:
  - \$500 K for crossing improvements at 56th
  - Wider planting areas
- OR
- Preference for Dedicated Pedestrian Space

# Questions regarding HZ Funding

- Development of Open Space Options:
  - Option 1: Seattle City Light ROW
  - Option 2: 56<sup>th</sup> Ave S
  - Option 3: S Wallace St
- OR
- Dedicated Pedestrian Space
- OR
- School community project
  - Art on fence
  - Community kitchen
  - Open space – community space on school property



# Next Steps

- SDOT will revise draft home zone map based on feedback
- Prepare outreach material to get neighborhood input on home zone plan
- Determine outreach strategies with steering committee and PTSA
  - Future meetings to be scheduled
- Once home zone plan is finalized, create map of desired projects that do not have funding