

Olympic Hills Home Zone

Steering Committee Meeting

February 21, 2023

Meeting Agenda

1. Steering Committee Expectations
2. Home Zone Toolkit/Dedicated Pedestrian Space
3. Speed and Volume Data Collection
4. Priorities we heard on Walking Tour
5. Next Steps

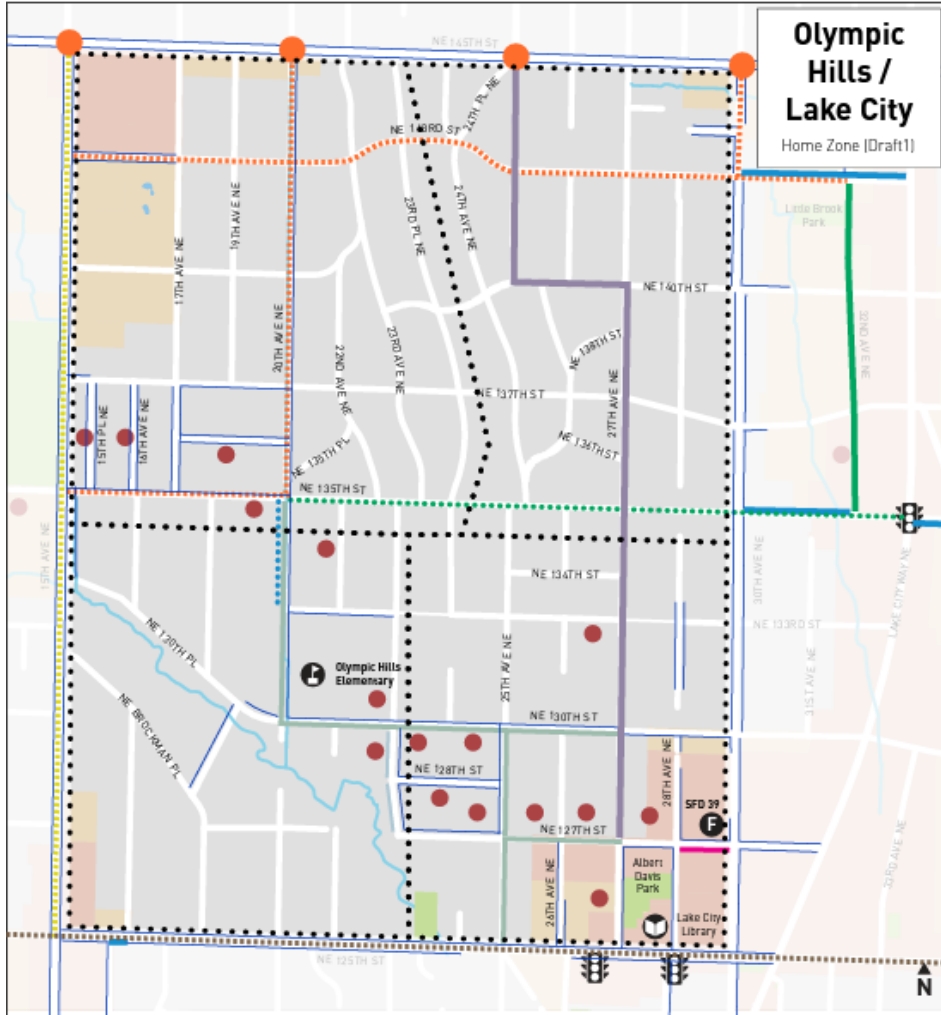
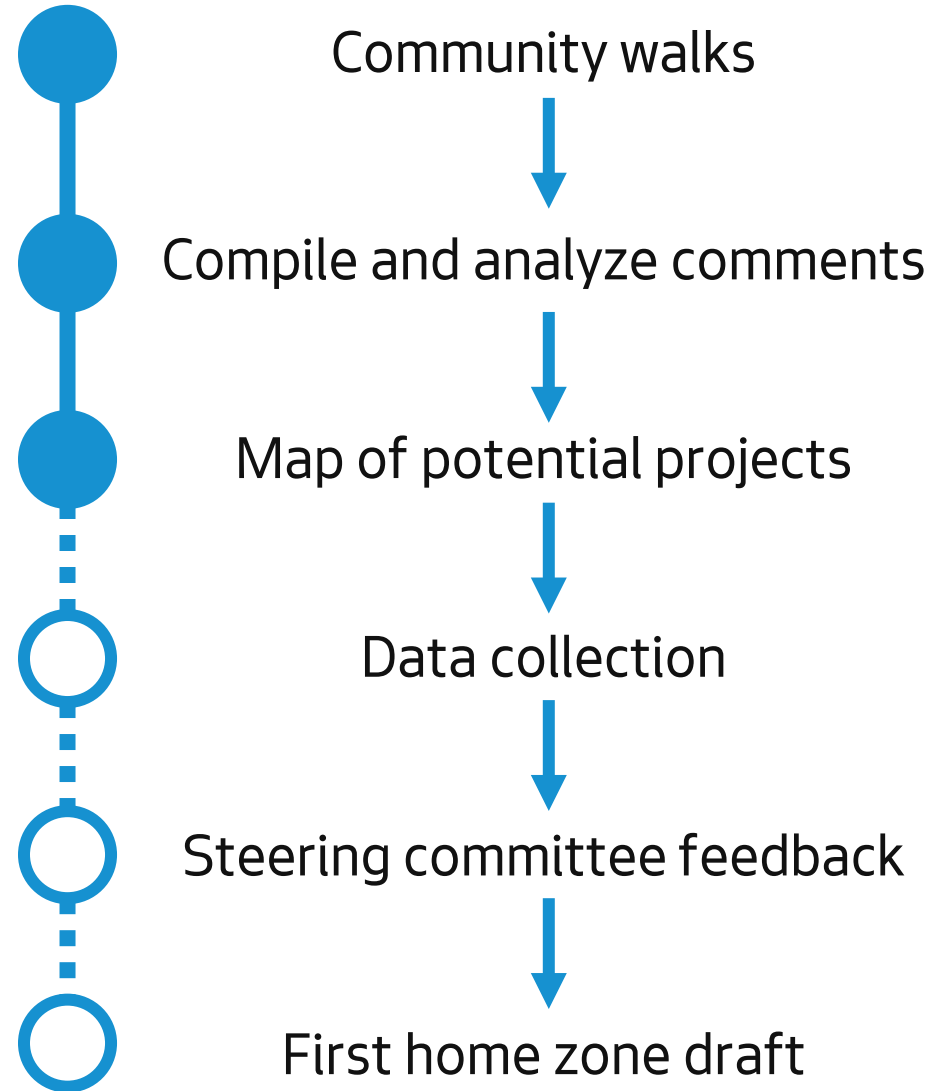




Steering Committee Expectations

- Regular attendance and communication
- Provide thoughtful, neighborhood-wide perspective
- Mutual respect
- Understand that home zones focus on *One Seattle*
- Be patient
- Email ben.margetic@seattle.gov

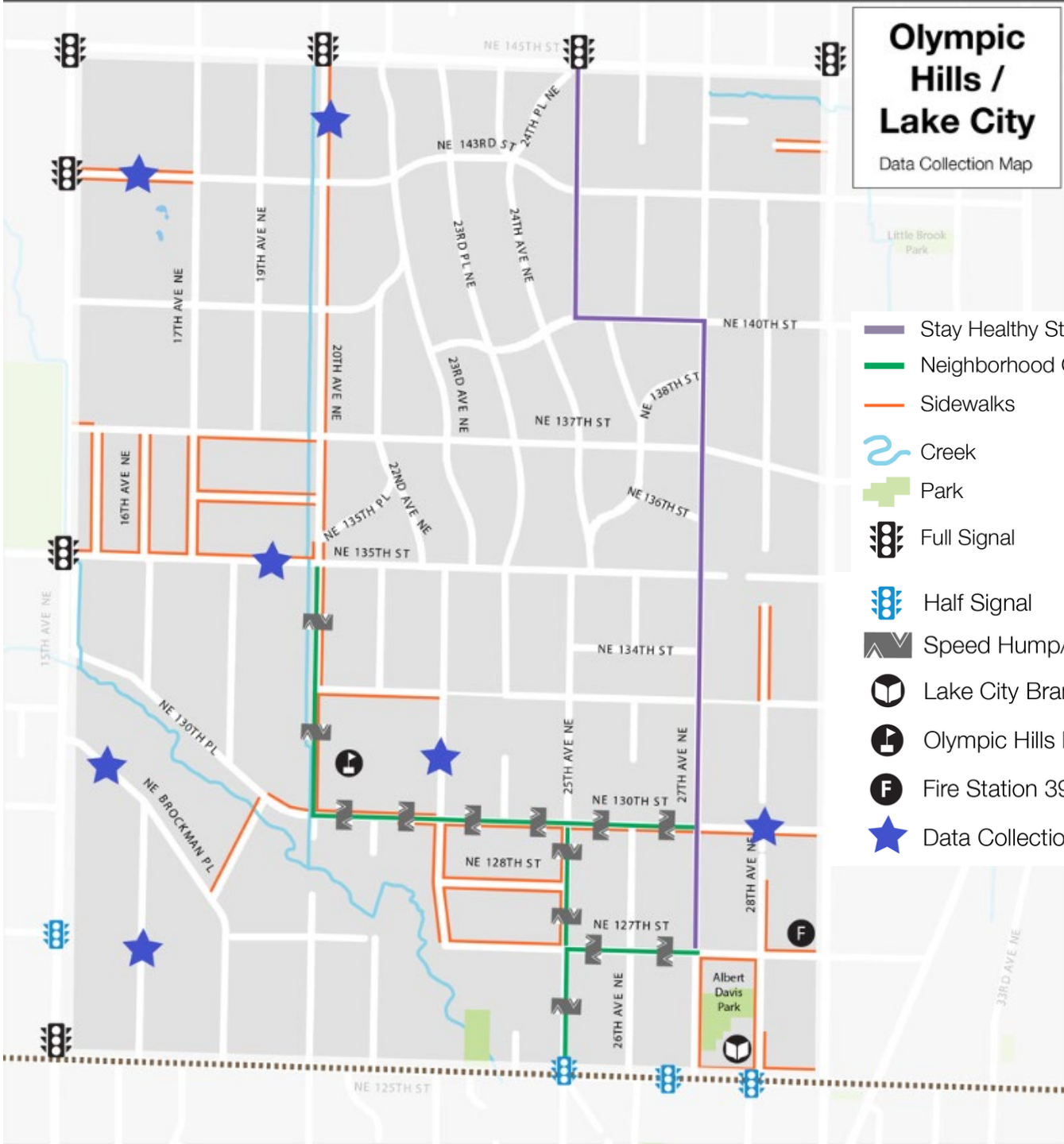
Draft Home Zone Process



Existing Conditions	2022/2023 Funded Improvements	Station Area Proposed Improvements
Stay Healthy Street	Pedestrian signal	Neighborhood Greenway
Neighborhood Greenway	Sidewalk	15th Ave NE Street Redesign
Sidewalk	Neighborhood Greenway	NE 125th St Transit & Crossing
Commercial/Mixed Use	Alternative walkway	Jackson Park Trail Improvements
Multi-Family	Planned Improvements	NE 145th St Crossings & Sidewalk Improvement
Stream	Sidewalk	Home Zone Boundaries
Parks	Neighborhood Greenway	Walking Tour Quadrants
	Potential SPU Natural Drainage System	

Speed & Volume Data Collection

Olympic Hills / Lake City
Data Collection Map



• Speed and volume data:

- **NE 143rd St** between 15th and 17th Aves
- **NE 135th St** between 19th and 20th Aves
- **NE 130th St** between 27th and 30th Aves
- **NE Brockman Pl** between 15th and 17th Aves
- **17th Ave NE** between NE 125th St and NE Brockman Pl
- **20th Ave NE** between NE 143rd and NE 145th Sts
- **23rd Ave NE** between NE 130th and NE 133rd Sts



Home Zone Toolkit and Dedicated Pedestrian Space

Examples: Potential Home Zone Treatments



Examples: Potential Home Zone Treatments



Alternative Walkway, Georgetown



Speed Cushions, Highland Park

Examples: Potential Home Zone Treatments

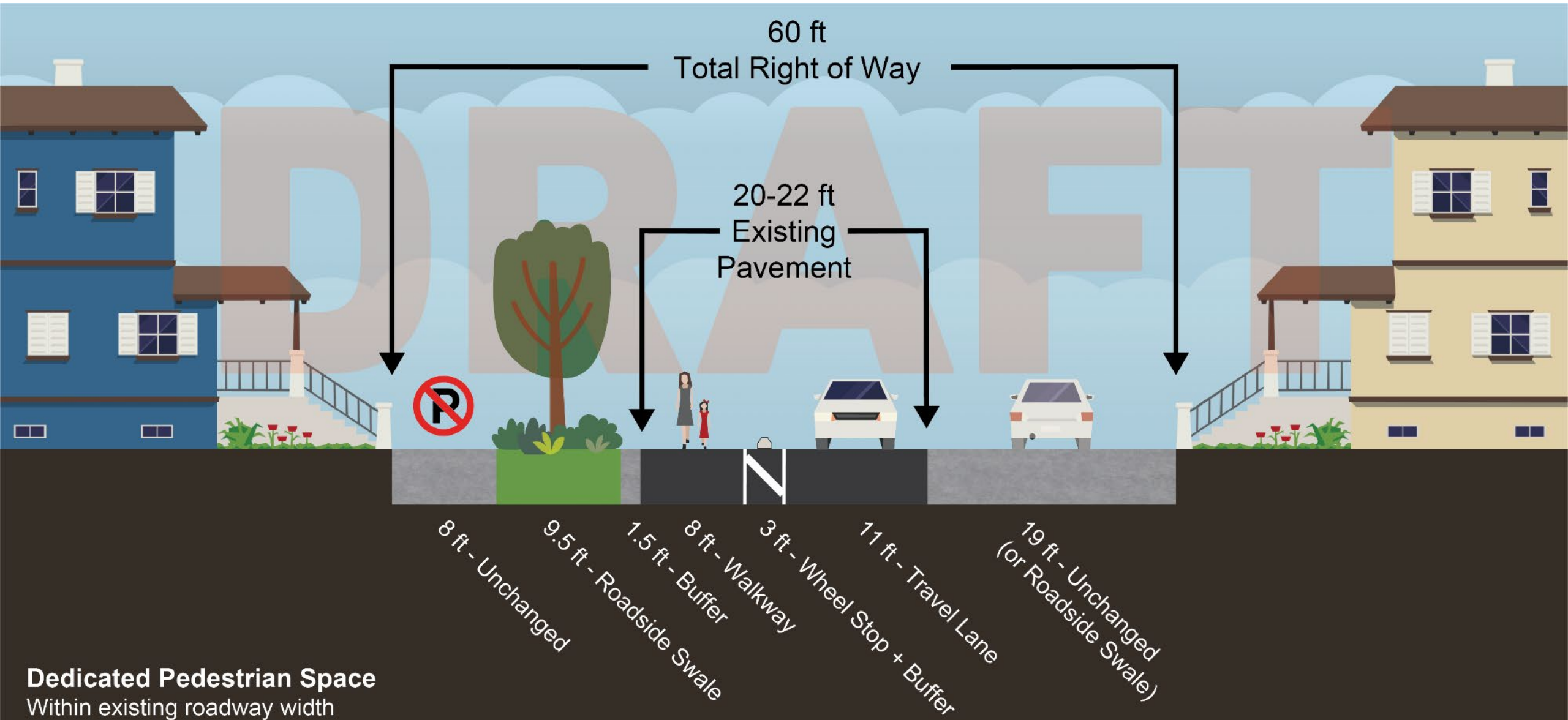


Dedicated Pedestrian Space, NE 90th St



Partial Street Closure / Diverter

Proposed Design: Dedicated Pedestrian Space

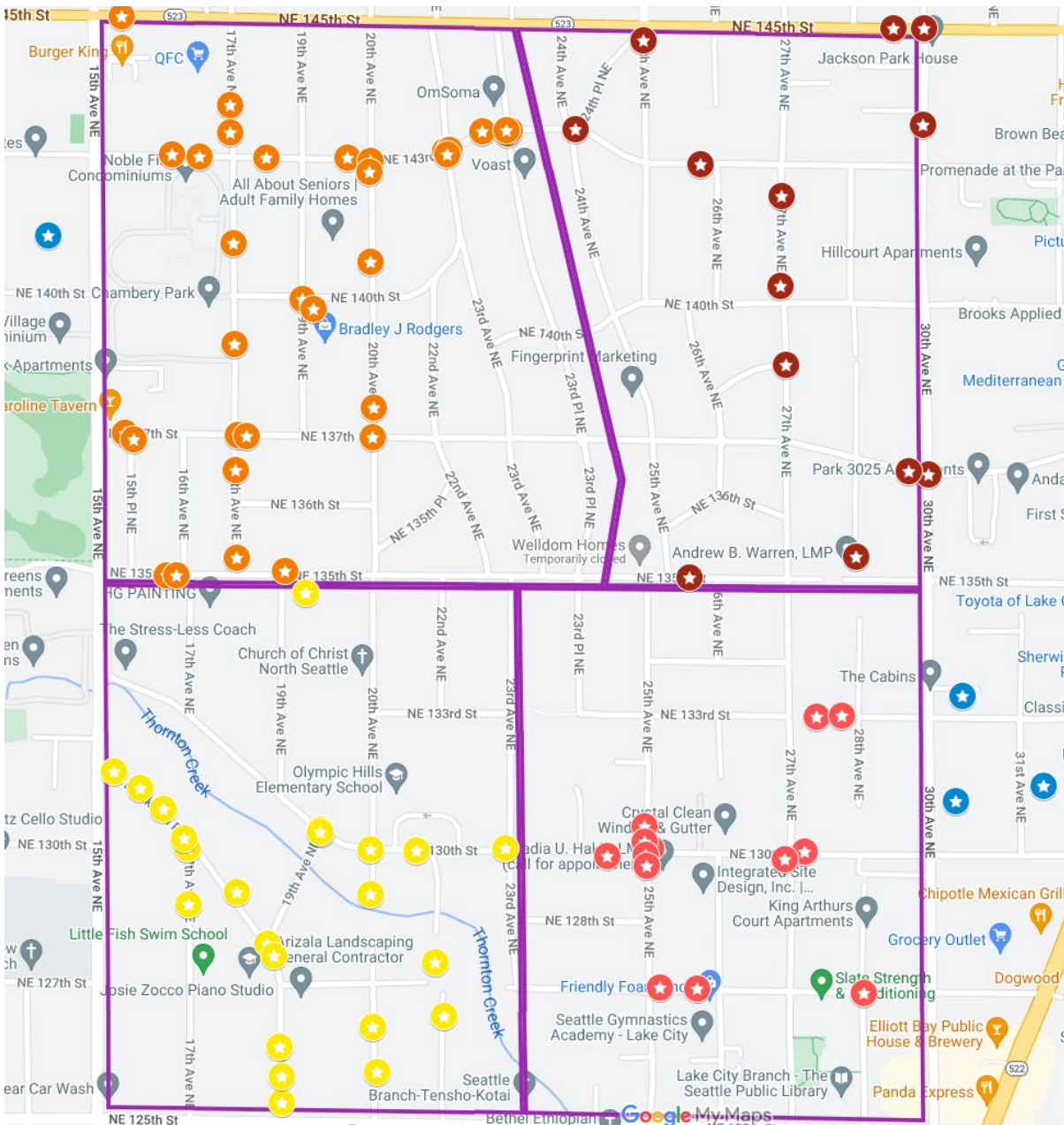


Dedicated Pedestrian Space
Within existing roadway width

Examples: Potential Home Zone Treatments



Olympic Hills Community Walks: What We Heard



Olympic Hills / Lake City

Home Zone (Phase 1)

What we heard

Existing Conditions

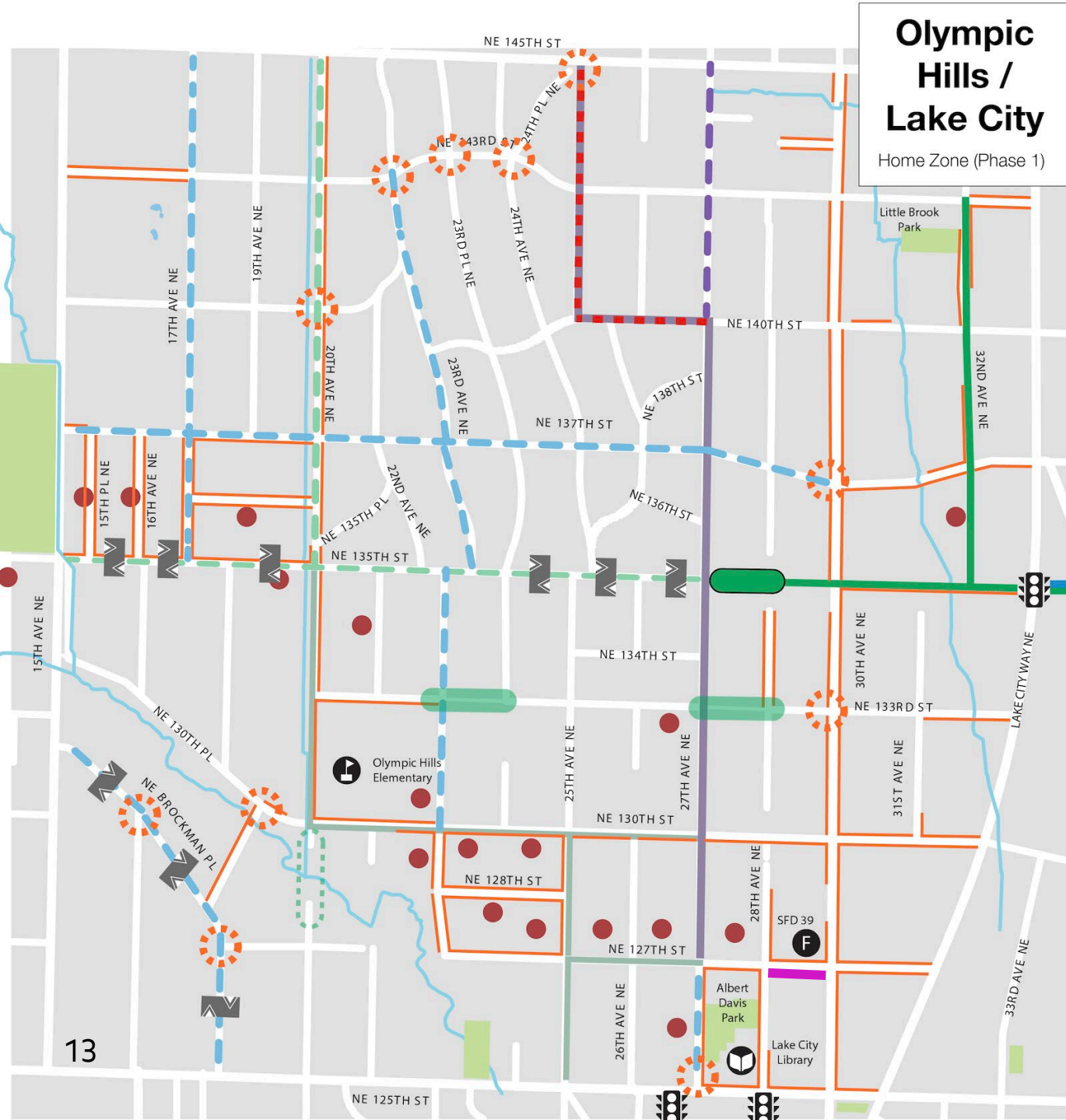
- Stay Healthy Street
- Neighborhood Greenway
- Sidewalk
- Stream
- Parks
- Walking Tour Quadrants
- Potential SPU Improvements

2023/2024 Funded Improvements

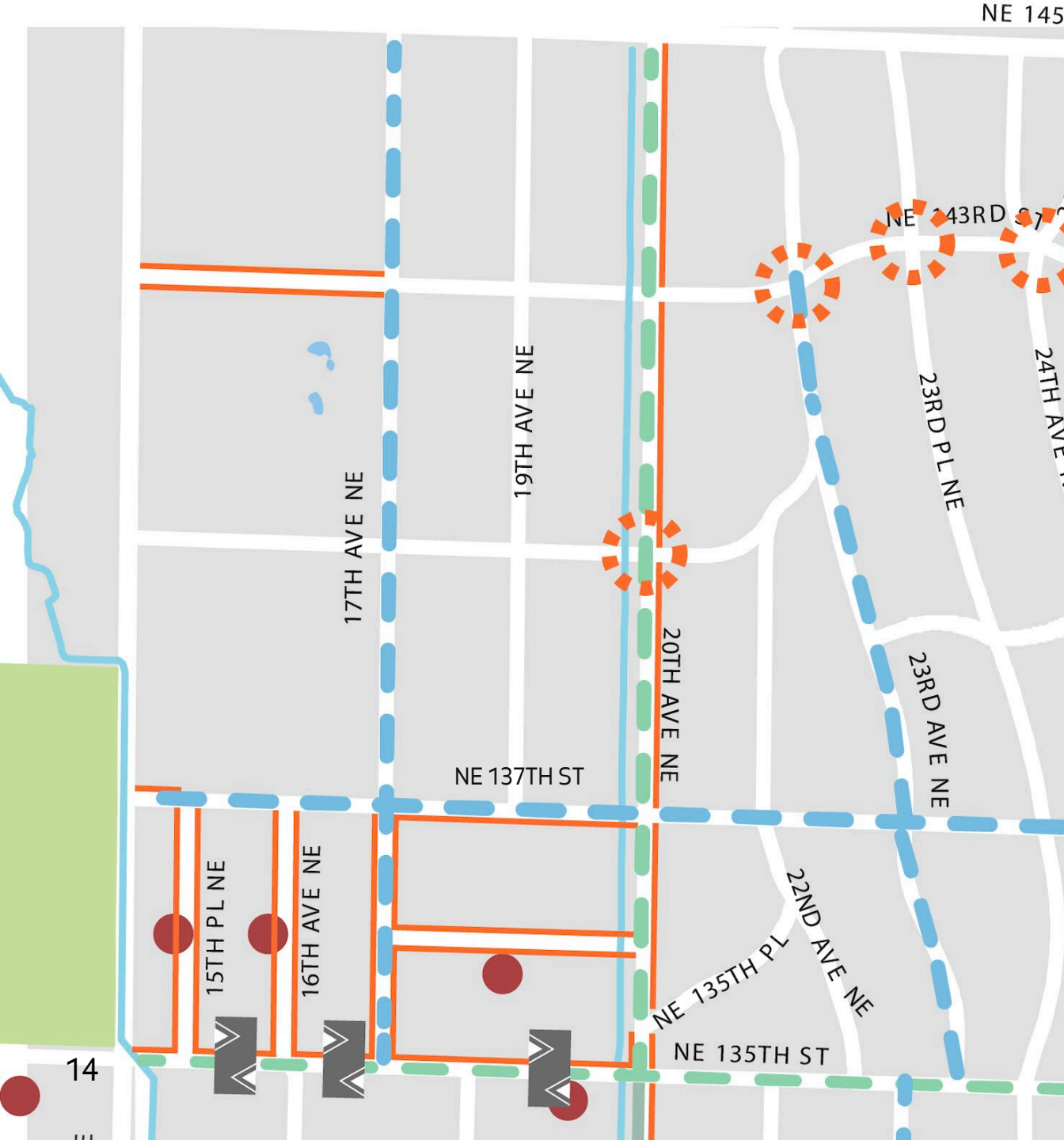
- Pedestrian signal
- Sidewalk
- Neighborhood Greenway
- Alternative walkway
- Improve Unopened Right of Way

Potential Home Zone Elements

- Intersection Improvement (curb bulb, marked crosswalk, etc.)
- Community Corridor/Pedestrian Route
- Neighborhood Greenway
- Stay Healthy Street Route
- Remove Stay Healthy Street
- Traffic Calming
- Unopened Right of Way
- Potential Creek Crossing



NW Quadrant



Existing Conditions

- Stay Healthy Street
- Neighborhood Greenway
- Sidewalk
- Stream
- Parks
- Walking Tour Quadrants
- Potential SPU Improvements

2023/2024 Funded Improvements

- Pedestrian signal
- Sidewalk
- Neighborhood Greenway
- Alternative walkway
- Improve Unopened Right of Way

Potential Home Zone Elements

- Intersection Improvement (curb bulb, marked crosswalk, etc.)
- Community Corridor/Pedestrian Route
- Neighborhood Greenway
- Stay Healthy Street Route
- Remove Stay Healthy Street
- Traffic Calming
- Unopened Right of Way
- Potential Creek Crossing

Olympic Hills / Lake City

Home Zone (Phase 1)

NE Quadrant



Existing Conditions

- Stay Healthy Street
- Neighborhood Greenway
- Sidewalk
- Stream
- Parks
- Walking Tour Quadrants
- Potential SPU Improvements

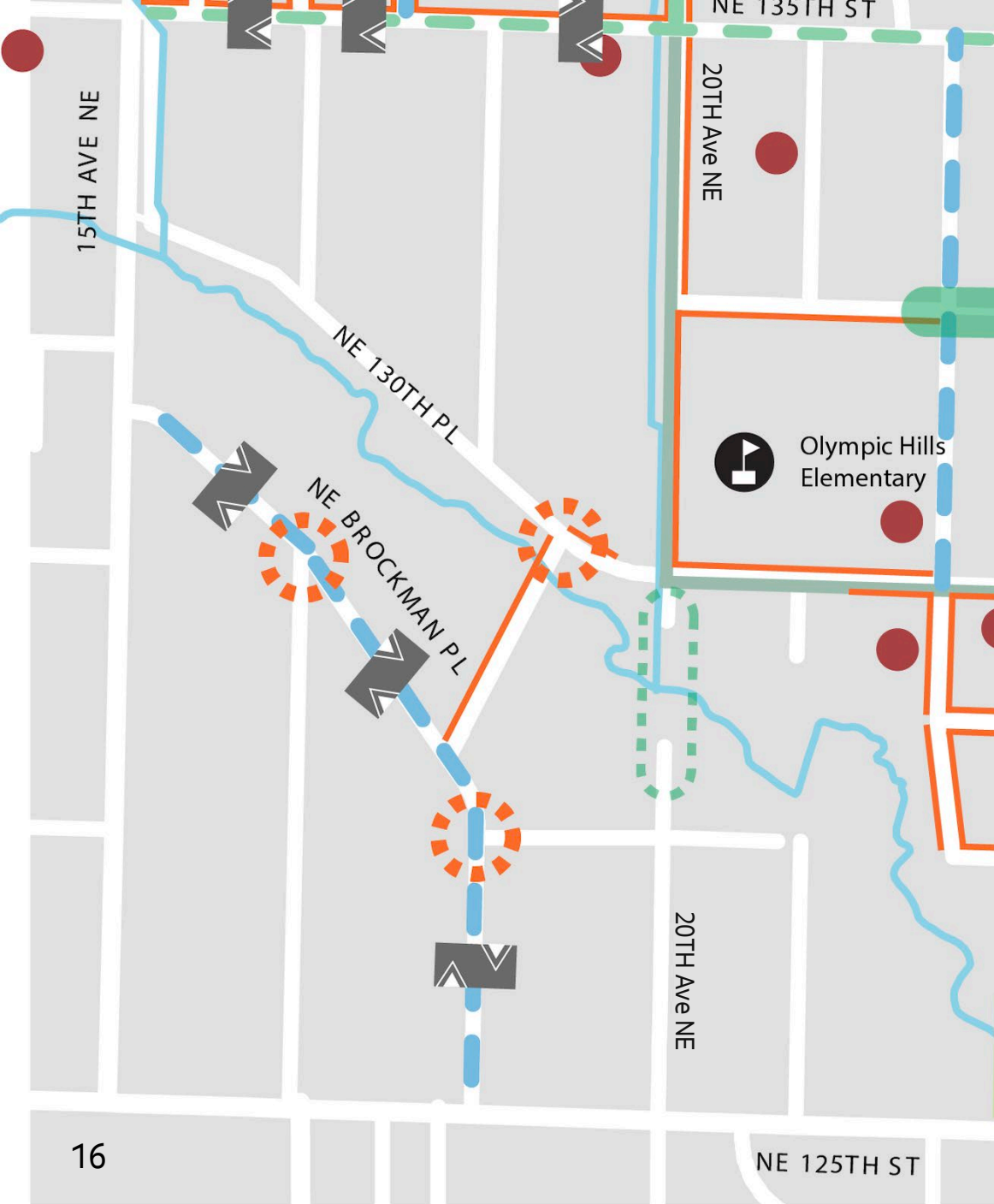
2023/2024 Funded Improvements

- Pedestrian signal
- Sidewalk
- Neighborhood Greenway
- Alternative walkway
- Improve Unopened Right of Way

Potential Home Zone Elements

- Intersection Improvement (curb bulb, marked crosswalk, etc.)
- Community Corridor/Pedestrian Route
- Neighborhood Greenway
- Stay Healthy Street Route
- Remove Stay Healthy Street
- Traffic Calming
- Unopened Right of Way
- Potential Creek Crossing

SW Quadrant



Existing Conditions

- Stay Healthy Street
- Neighborhood Greenway
- Sidewalk
- Stream
- Parks
- Walking Tour Quadrants
- Potential SPU Improvements

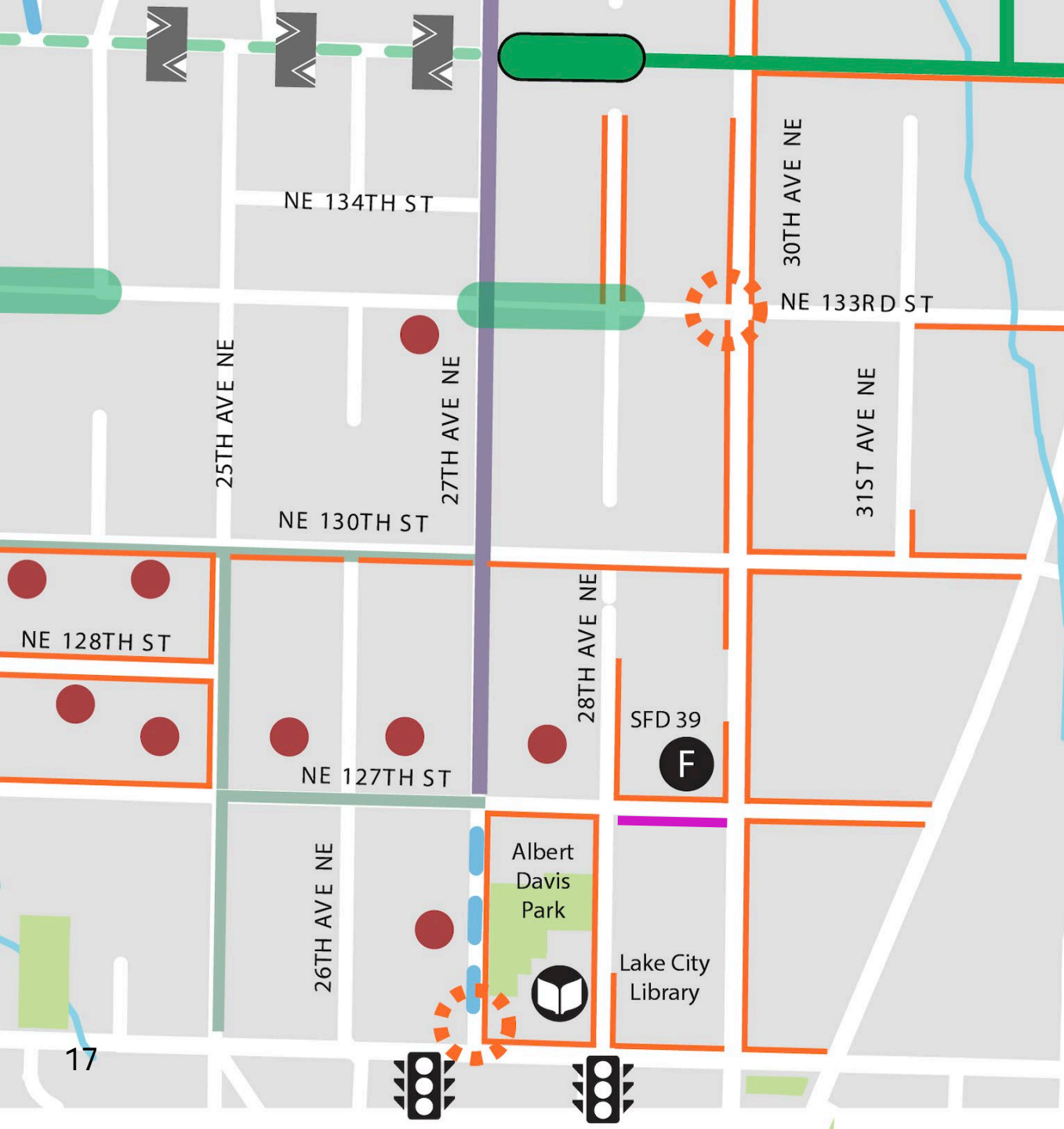
2023/2024 Funded Improvements

- Pedestrian signal
- Sidewalk
- Neighborhood Greenway
- Alternative walkway
- Improve Unopened Right of Way








Potential Home Zone Elements

- Intersection Improvement (curb bulb, marked crosswalk, etc.)
- Community Corridor/Pedestrian Route
- Neighborhood Greenway
- Stay Healthy Street Route
- Remove Stay Healthy Street
- Traffic Calming
- Unopened Right of Way
- Potential Creek Crossing

SE Quadrant











Existing Conditions

-  Stay Healthy Street
-  Neighborhood Greenway
-  Sidewalk
-  Stream
-  Parks
-  Walking Tour Quadrants
-  Potential SPU Improvements

2023/2024 Funded Improvements

-  Pedestrian signal
-  Sidewalk
-  Neighborhood Greenway
-  Alternative walkway
-  Improve Unopened Right of Way

Potential Home Zone Elements

-  Intersection Improvement (curb bulb, marked crosswalk, etc.)
-  Community Corridor/Pedestrian Route
-  Neighborhood Greenway
-  Stay Healthy Street Route
-  Remove Stay Healthy Street
-  Traffic Calming
-  Unopened Right of Way
-  Potential Creek Crossing

Next Steps

- Discuss potential funding opportunities with other SDOT programs
- Identify interagency funding and coordination opportunities
- Develop potential improvements based on data and community priorities
- Present potential priority improvements through a Draft Home Zone
- Next committee meeting: March 21st, 6 -7 PM

