



Swift Ave S / S Myrtle St / S Othello St Paving Project

Construction starting summer 2018

PROJECT DESCRIPTION

This summer, the Seattle Department of Transportation (SDOT) plans to repave about 1.75 miles of Swift Ave S, S Myrtle St, and S Othello St between S Albro Pl and Martin Luther King Jr Way S. **See the back page for more details.**

This project will:

- Repave and restripe Swift Ave S, S Myrtle St, and S Othello St between S Albro Pl and Martin Luther King Jr Way S
- Improve the existing bike lane along Swift Ave S and S Myrtle St between S Albro Pl and Martin Luther King Jr Way S by making it wider and installing posts
- Install and upgrade curb ramps to be compliant with the Americans with Disabilities Act (ADA)
- Relocate pedestrian push buttons to accommodate ADA curb ramps
- Replace traffic detection loops that control signals
- Make bus stop improvements in some places



Swift Ave S / S Myrtle St / S Othello St needs to be repaved

WHAT TO EXPECT DURING CONSTRUCTION



Noise, dust, vibration from grinding and paving equipment



Multiple, short-term driveway closures



Pedestrian detours



Short-term lane closures

SCHEDULE

Starting this summer, one contractor will be constructing 3 SE Seattle paving projects. We are still working with the contractor on how they will phase the 3 projects. We will provide notice in advance of the contractor working near you.

If you need this information translated, please call (206) 684-4193.

Servicios de traducción e interpretación disponibles bajo petición (206) 684-4193.

Matutulungan ka naming maintindihan kung hihingi kang tulong (206) 684-4193.

요청하시면 번역이나 통역을 제공해드립니다 (206) 684-4193.

如果您需要此信息翻譯成中文 請致電 (206) 684-4193.

Dịch và thông dịch viên sẵn sàng nếu có sự yêu cầu (206) 684-4193.

Haddii aad dooneyso turjubeen fadlen wac (206) 684-4193.

PROJECT INFORMATION & CONTACT

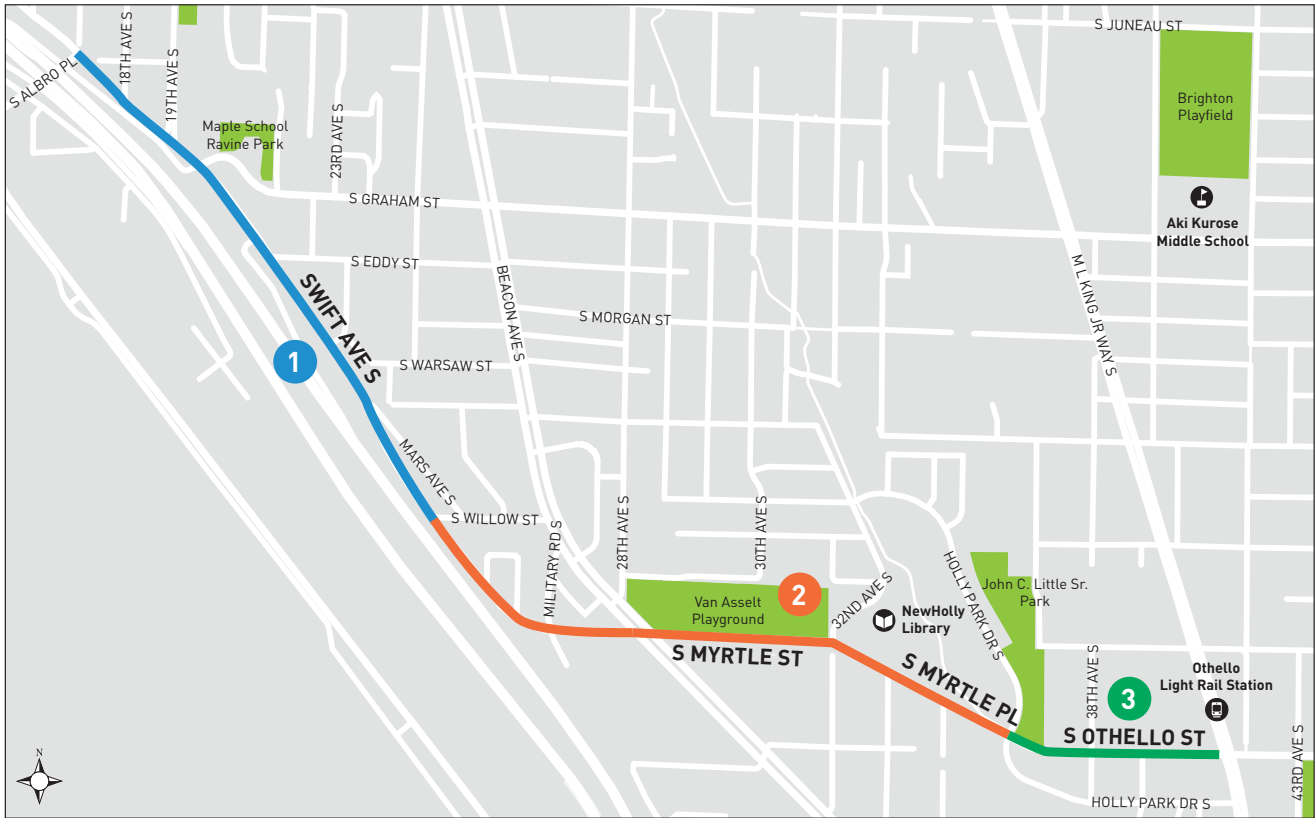
www.seattle.gov/transportation/paving-swift-myrtle-othello
Adonis Ducksworth, Communication Lead
SwiftMyrtleOthello@seattle.gov, (206) 256-5227



Seattle
Department of
Transportation



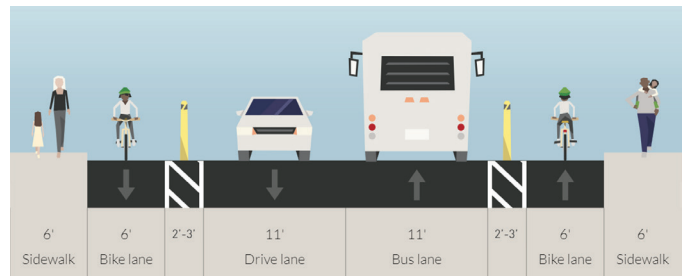
SWIFT AVE S / S MYRTLE ST / S OTHELLO ST: S Albro Pl - Martin Luther King Jr Way S



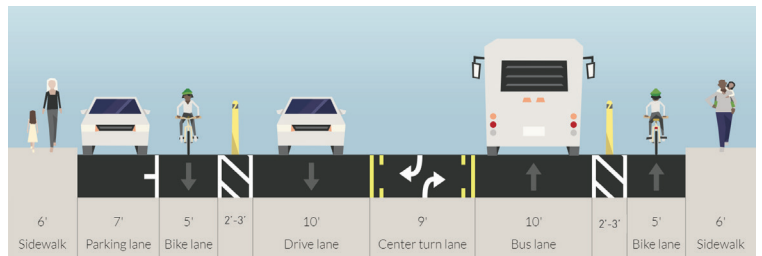
Map of project area, Swift Ave S/S Myrtle St/S Othello St between S Albro Pl and Martin Luther King Jr Way S.

CROSS SECTIONS (LOOKING WEST)

1 Swift Ave S between S Albro Pl and S Willow St



2 S Myrtle St between S Willow St to Holly Park Dr S



3 S Othello St between Holly Park Dr S and Martin Luther King Jr Way S

