



# S LANDER ST BRIDGE PROJECT

Summer 2017

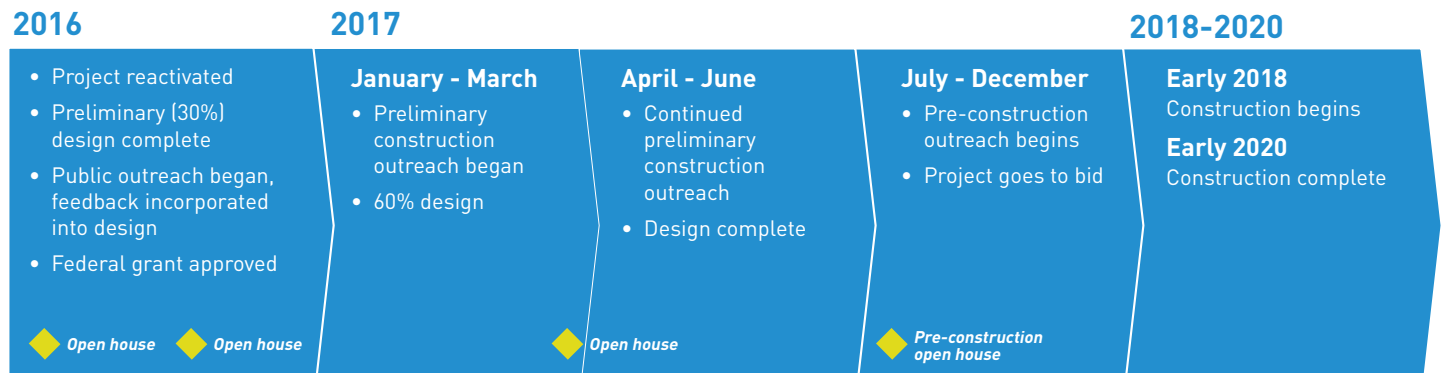
## PROJECT DESCRIPTION

S Lander St is an essential east-west corridor in SODO serving traffic from freight, daily commuters, pedestrians, and bicycles, as well as King County Metro and the Port of Seattle. The Seattle Department of Transportation (SDOT) will build a bridge over the train tracks on S Lander St between 1st Ave S and 4th Ave S to improve local traffic circulation, rail operations, and safety in the SODO neighborhood.

## BENEFITS

- **Safety:** Conflicts between cars, bikes, trains, and pedestrians at this site have led to several fatalities
- **Jobs:** S Lander St creates direct connections to Port of Seattle facilities and freight operational support centers, which contribute to 75,000 existing jobs and an additional 25,000 jobs that are forecasted by 2040
- **Traffic congestion:** Train crossings create more than 4.5 hours of delay for commuters and freight each day, impacting the mobility of tens of thousands of people and affecting access to port and manufacturing facilities critical to our economy

## PROJECT TIMELINE



## ONGOING OUTREACH AND ENGAGEMENT

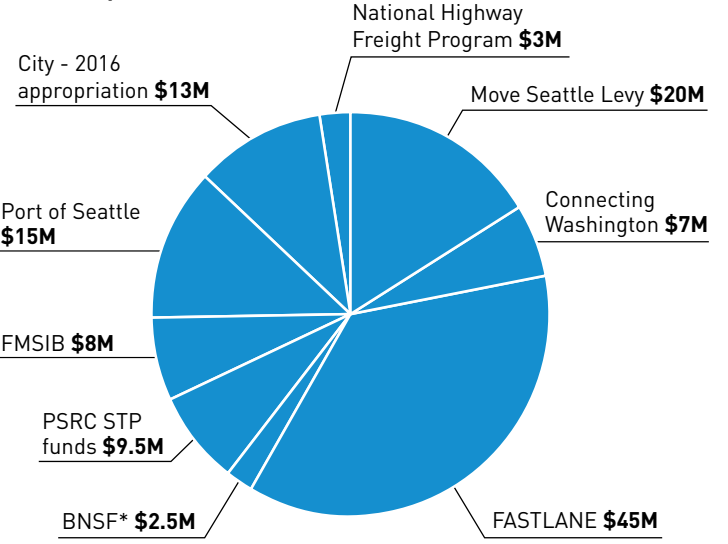
**PROJECT INFORMATION & CONTACT**  
 Email: [lander\\_bridge@seattle.gov](mailto:lander_bridge@seattle.gov) | Phone: 206-684-5321  
 Web: [www.seattle.gov/transportation/lander\\_bridge.htm](http://www.seattle.gov/transportation/lander_bridge.htm)

## WHAT YOU NEED TO KNOW

- Design for the S Lander St Bridge is complete! Thank you for your feedback during the design process.
- The project is now fully funded, and construction is anticipated to begin in early 2018.
- We would like to hear from you as we begin early construction planning!

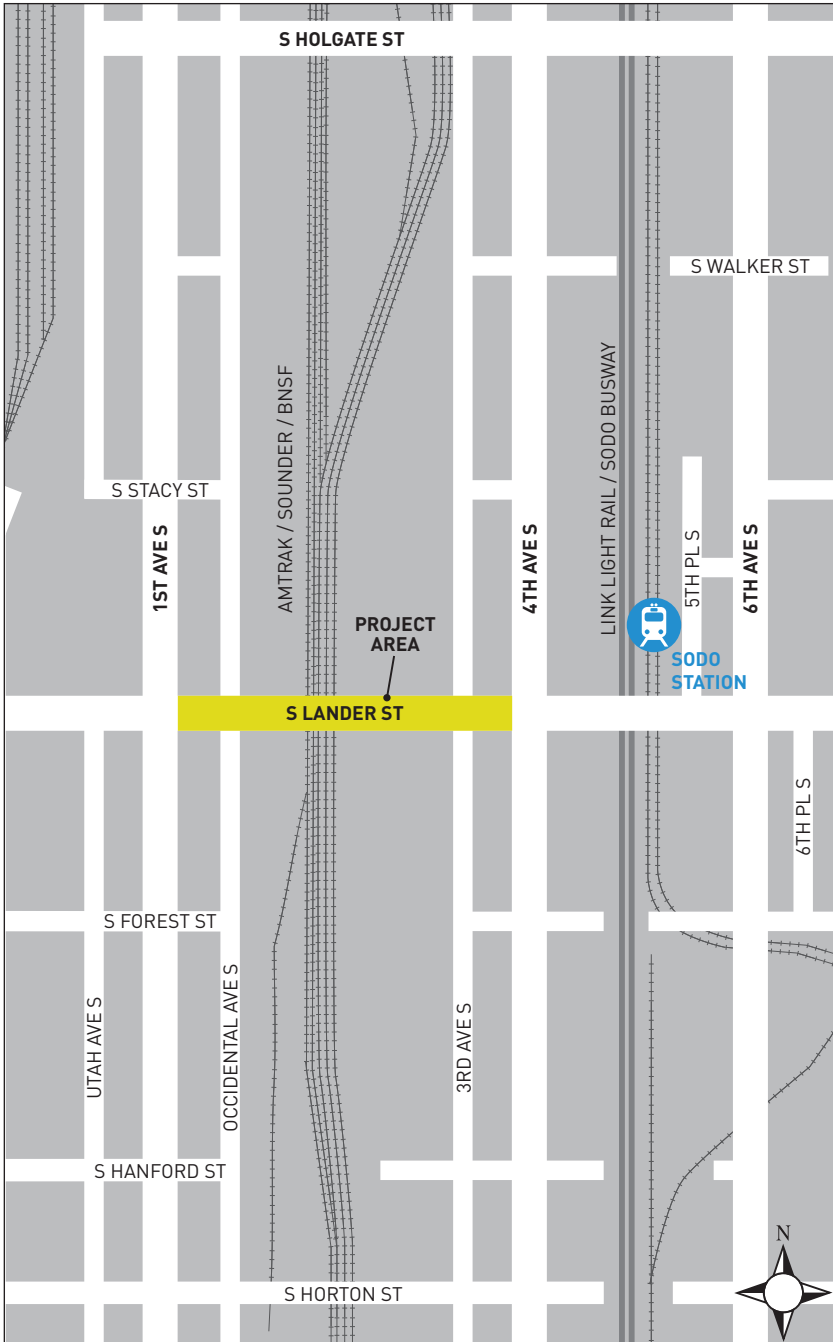
## COST AND FUNDING

TOTAL \$123 Million



\*Pursuant to 23 CRF 666.210

# S LANDER ST BRIDGE PROJECT FACT SHEET



Gathering public input at a project open house



Conceptual rendering of the new S Lander St Bridge



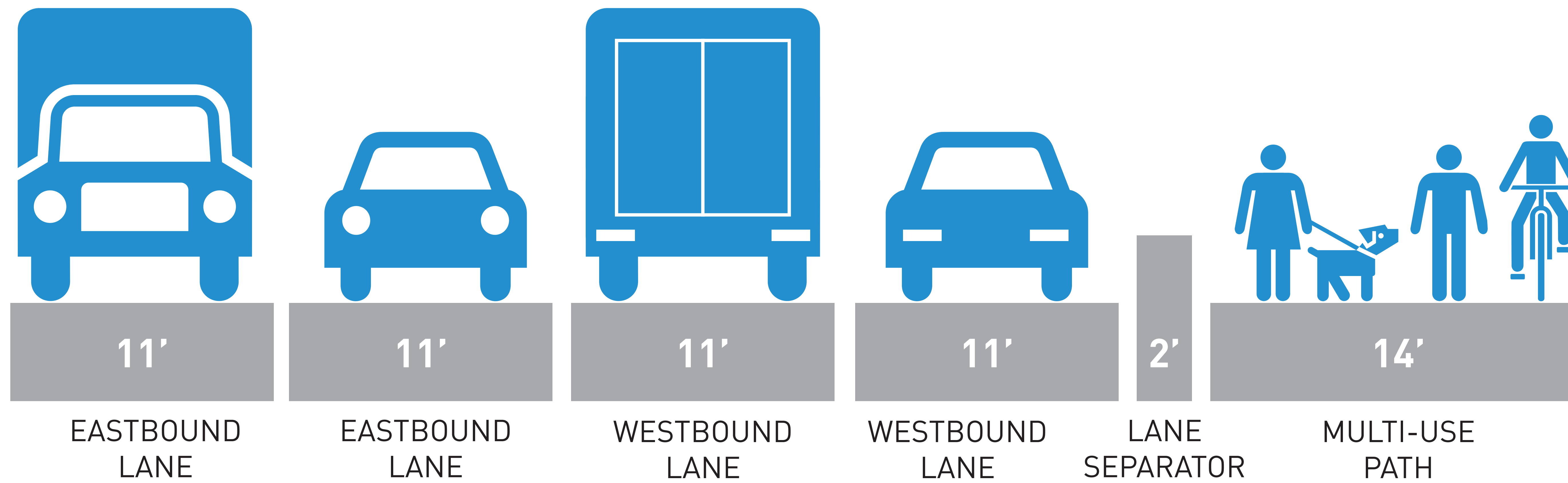
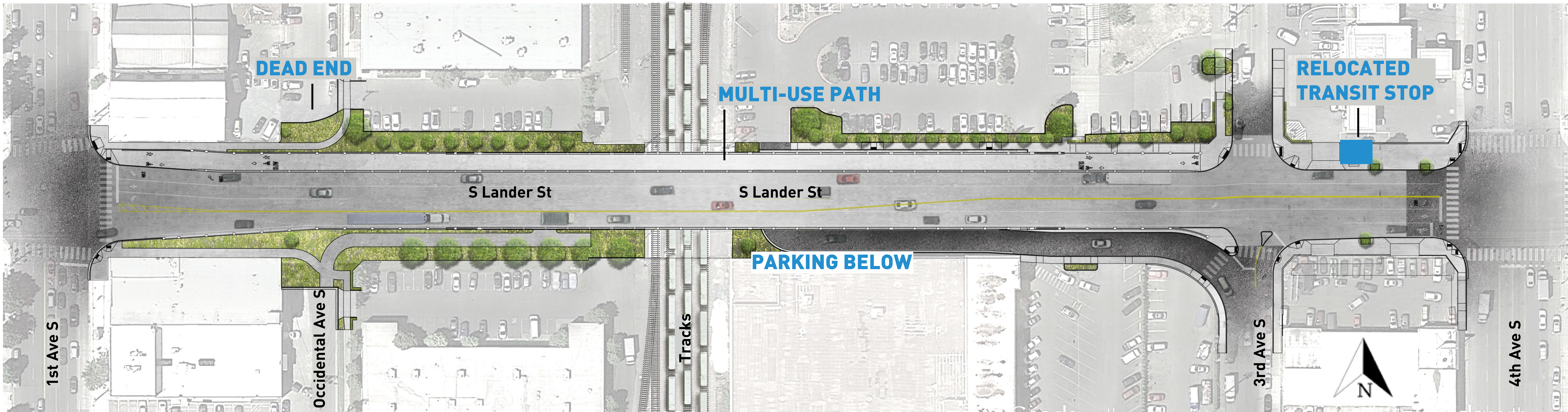
Amtrak train traveling across S Lander St

## HOW TO GET INVOLVED

- **Visit our website:** [www.seattle.gov/transportation/lander\\_bridge.htm](http://www.seattle.gov/transportation/lander_bridge.htm)
- **Call us:** 206-684-5321
- **Email us** with questions or to sign up for project updates: [lander\\_bridge@seattle.gov](mailto:lander_bridge@seattle.gov)

Si necesita traducir esta información al español, llame al 206-684-5321.  
如果您需要此信息翻译成中文 206-684-5321. To request translation services or accommodation for persons with disabilities, please call 206-684-5321. TTY/Relay: 711. 이 내용의 번역본이 필요하신 경우 206-684-5321 으로 연락하시기 바랍니다.

# PROJECT DESIGN



## S LANDER ST BRIDGE

[www.seattle.gov/transportation/lander\\_bridge.htm](http://www.seattle.gov/transportation/lander_bridge.htm)

AUGUST 2017



Map data: © 2016 Google, Image Landsat

Visualization as of March 2017, looking northwest

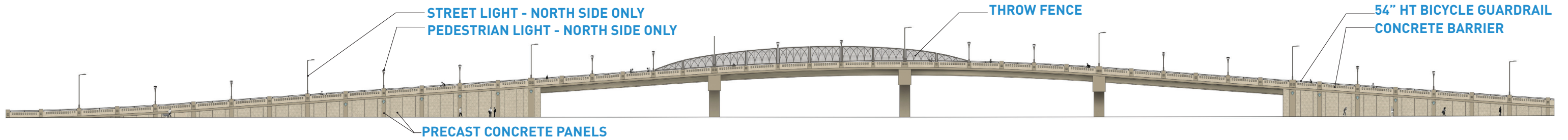
**S LANDER ST BRIDGE**

[www.seattle.gov/transportation/lander\\_bridge.htm](http://www.seattle.gov/transportation/lander_bridge.htm)

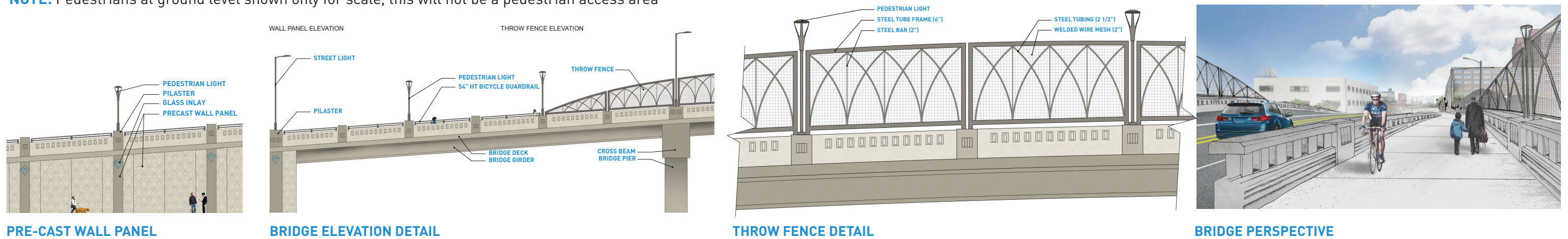
AUGUST 2017



# BRIDGE DESIGN ELEMENTS



**NOTE:** Pedestrians at ground level shown only for scale, this will not be a pedestrian access area



## DESIGN PROCESS

**June - September 2016**

- ✓ Presented preliminary design options
- ✓ Gathered public input

**January - March 2017**

- ✓ Refined design to incorporate public feedback
- ✓ Reviewed design with Seattle Design Commission

**March 2017**

- ✓ Public open house to view updated design

**April 2017**

- ✓ Seattle Design Commission final recommendation

**July 2017**

- ✓ Final design complete