

Georgetown to South Park Safety Project



Georgetown Carnival

Overview

We're designing a better connection for people biking and walking between the business areas of South Park and Georgetown.

The neighborhoods are adjacent to each other but it's not easy to walk and bike between the two. We're committed to completing these improvements for people walking, biking, and rolling and connect the two neighborhoods.

Background

The need for better connections between Georgetown and South Park was heard throughout community advocacy and past planning including: the Georgetown Mobility Study, Pedestrian Master Plan, Bike Master Plan, Freight Master Plan, Transit Master Plan, and Bicycle and Pedestrian Safety Analysis.

Funding

This project is funded by the 9-year Levy to Move Seattle, approved by voters in 2015. Learn more about the levy at www.seattle.gov/LevytoMoveSeattle

The Levy to

MOVE SEATTLE



Schedule

Summer 2019: Collected community input for early design

Spring 2021: Complete 30% design

Fall 2021: Complete 60% design

2022: Began environmental review

Spring 2023: Complete 100% design

Late 2023: Begin construction

2024: Complete construction

Learn more about the project and subscribe for updates on the project webpage!



If you need this information translated, please call (206) 450-6594.

如果您需要此信息翻譯成中文，請致電 (206) 450-6594。

Kung kailangan mo ang impormasyon na ito na nakasalin sa (206) 450-6594.

Tagalog mangyari lamang na tumawag sa (206) 450-6594.

Si necesita traducir esta información al español, llame al (206) 450-6594.

Odeeffannoon kun akka siif (206) 450-6594.

Nếu quý vị cần thông tin này chuyển ngữ sang tiếng Việt xin gọi (206) 450-6594.

የዚህን መረጃ ትርጉም ከፈለጉ፣ በዚህ ስልክ ቁጥር ይደውሉ፡ (206) 450-6594.

ናይዚ ሓበሬታ ትርጉም እንተደለኹም፣ በዚ ቁጥር ስልክ ይደውሉ፡ (206) 450-6594.

당신이 번역이 정보를 필요로하는 경우에, (206) 450-6594. 로전화해주시시오.

Ching Chan

Public Engagement Lead

Phone: (206) 450-6594

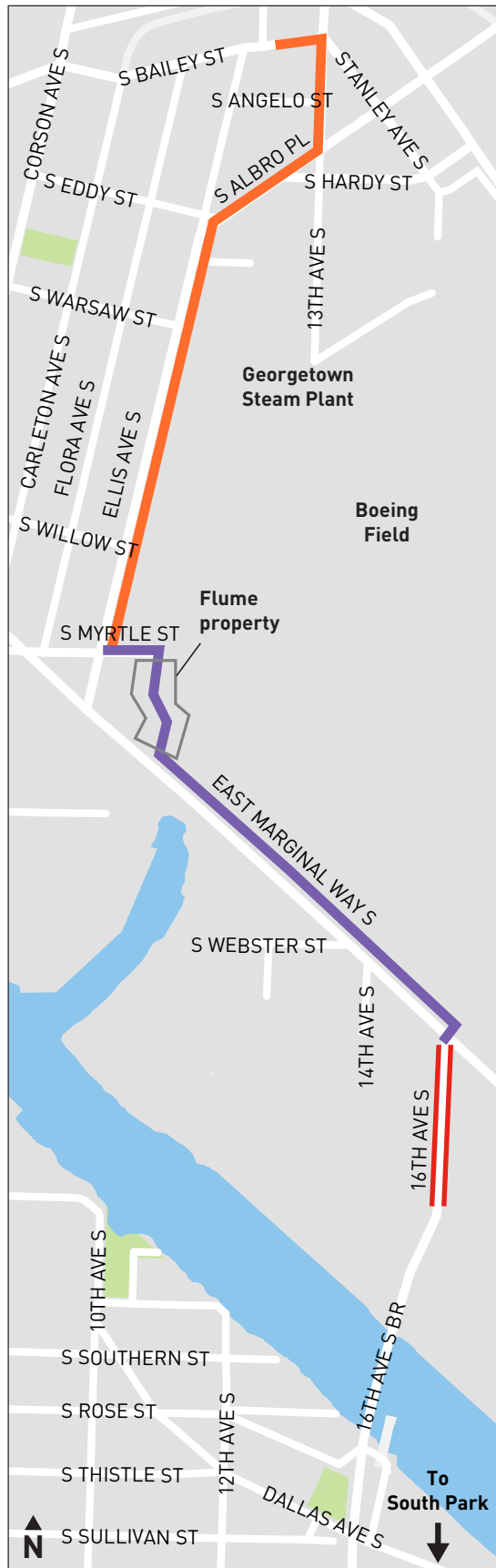
Email: GTtoSP@Seattle.gov



Seattle
Department of
Transportation


Project Area

The route will connect through the “Flume property” between the Aero Motel and Boeing campus which we’re developing in partnership with Seattle Parks and Recreation to create a dog park and walking/biking path. See the Georgetown Flume Off-Leash Area Development webpage for more information: <https://www.seattle.gov/parks/about-us/projects/georgetown-flume-off-leash-area-development>



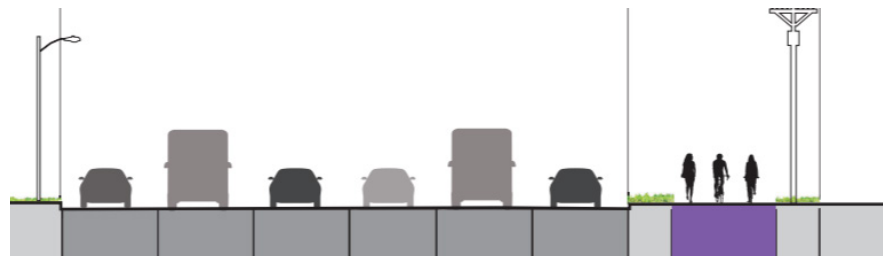
Georgetown Connection

- Ellis, Albro, 13th: A walking and biking path on Ellis Ave S, S Albro Pl, and 13th Ave S



E Marginal Way S Connection

- North side: A walking/biking path on the north side of E Marginal Way



South Park Connection

- 16th Ave S: One-way protected bike lanes on both sides of 16th Ave S leading to the South Park bridge

