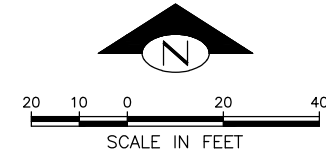


MATCH LINE STA. 9+50 (SEE SHEET 2)

- LEGEND**  
UNLESS OTHERWISE NOTED:
- 10" ROADWAY CEMENT CONCRETE OVER 6" MNRL AGG TYPE 2 COMPACTED DEPTH.
  - 2" HMA (CL 1/2") OVER 6" HMA (CL 1") OVER 6" MNRL AGG TYPE 2 COMPACTED DEPTH.
  - CEMENT CONC SIDEWALK PER COS STD PLAN 420.
  - CEMENT CONCRETE DRIVEWAY
  - CEMENT CONCRETE 410B CURB AND GUTTER PER COS STD PLAN 410.
  - CEMENT CONCRETE 410C CURB PER COS STD PLAN 410.
  - SEEDED LAWN
  - MULTI-USE PATH
  - FRONTAGE ZONE
  - RAISED CROSSING PAVEMENT
  - RIGHT OF WAY CONSTRUCTION CENTERLINE
  - RIGHT OF WAY LINE
  - G GAS
  - C COMM
  - P POWER/ELECTRICAL
  - OHP OVERHEAD POWER
  - W WATER
  - SD STORM
  - SS SEWER
  - TS TRAFFIC SIGNAL
  - IR IRRIGATION



VAULT SERIAL NO.	DATE	MARK	NATURE	MADE CHKD	REVD
XX			REVISIONS		

J:\7215196-03\65CAD\Civil\Exhibits\BGT-CU101-CU111-Aerial.dwg  
Nov-17-23 10:56am

**(NOT FOR CONSTRUCTION) 11/23**

8420 154th Avenue NE  
Redmond, Washington 98052  
425-869-2670

SDCI #####. SDOT #####
REVIEWED BY SPU/WATER ENGINEERING ..... 20.....
REVIEWED BY SPU/DRAINAGE ..... 20.....
APPROVED BY SDOT STREET IMPROVEMENT PERMITTING ..... 20.....

APPROVED FOR ADVERTISING LIZ ALZEER DEPARTMENT OF FINANCE & ADMINISTRATIVE SERVICES SEATTLE, WASHINGTON ..... 20 .....
BY: _____ CITY PURCHASING & CONTRACTING SERVICES DIRECTOR

INITIALS AND DATE DESIGNED SA CHECKED DM	INITIALS AND DATE REVIEWED: DES. SDOT CONST. PROJ. MGR.
DRAWN RT CHECKED DM	RECEIVED REVISED AS BUILT
ALL WORK SHALL BE DONE IN ACCORDANCE WITH THE CITY OF SEATTLE STANDARD PLANS AND SPECIFICATIONS AND OTHER DOCUMENTS CALLED FOR IN SECTION 0-02.3 OF THE PROJECT MANUAL.	

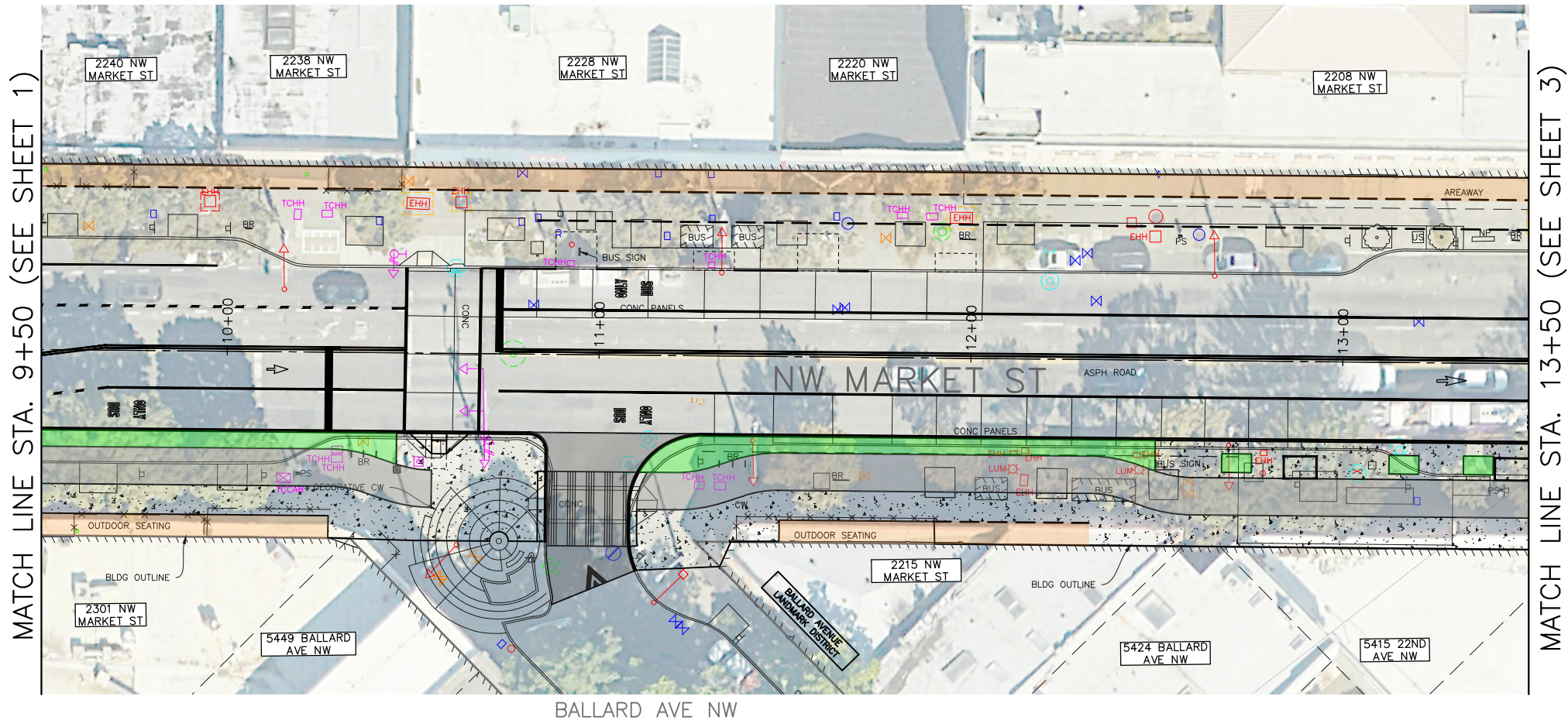
ORDINANCE NO. \_\_\_\_\_ PW NO. 2019-xxx  
SUBPROJECT ID: xxx  
SCALE: 1"=20'

PROPOSED IMPROVEMENTS WITH AERIAL

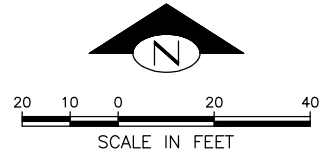
**"MISSING LINK" BIKE ROUTE  
STUDY ON NW MARKET ST-  
LEARY AVE NW-17TH AVE NW**

PC	XXX
CO	XXX
VPI #	XX
<b>EXH1</b>	
SHEET	1 OF 14

SDCI #####. SDOT #####



- LEGEND**  
UNLESS OTHERWISE NOTED:
- 10" ROADWAY CEMENT CONCRETE OVER 6" MNRL AGG TYPE 2 COMPACTED DEPTH.
  - 2" HMA (CL 1/2") OVER 6" HMA (CL 1") OVER 6" MNRL AGG TYPE 2 COMPACTED DEPTH.
  - CEMENT CONC SIDEWALK PER COS STD PLAN 420.
  - CEMENT CONCRETE DRIVEWAY
  - CEMENT CONCRETE 410B CURB AND GUTTER PER COS STD PLAN 410.
  - CEMENT CONCRETE 410C CURB PER COS STD PLAN 410.
  - SEEDED LAWN
  - MULTI-USE PATH
  - FRONTAGE ZONE
  - RAISED CROSSING PAVEMENT
  - RIGHT OF WAY CONSTRUCTION CENTERLINE
  - RIGHT OF WAY LINE
  - G GAS
  - C COMM
  - P POWER/ELECTRICAL
  - OHP OVERHEAD POWER
  - W WATER
  - SD STORM
  - SS SEWER
  - TS TRAFFIC SIGNAL
  - IR IRRIGATION



DATE	MARK	NATURE	MADE BY/REV'D

J:\7215196-03\650AD\Civil\Exhibits\BGT-CU101-CU111-Aerial.dwg  
Nov-17-23 10:56am

**(NOT FOR CONSTRUCTION) 11/23**

**DOWL**  
www.dowl.com  
8420 154th Avenue NE  
Redmond, Washington 98052  
425-869-2670

SDCI #####. SDOT #####
REVIEWED BY SPU/WATER ENGINEERING ..... 20.....
REVIEWED BY SPU/DRAINAGE ..... 20.....
APPROVED BY SDOT STREET IMPROVEMENT PERMITTING ..... 20.....

APPROVED FOR ADVERTISING  
**LIZ ALZEER**  
DEPARTMENT OF FINANCE & ADMINISTRATIVE SERVICES  
SEATTLE, WASHINGTON ..... 20 .....

BY: CITY PURCHASING & CONTRACTING SERVICES DIRECTOR

DESIGNED SA CHECKED DM	INITIALS AND DATE	REVIEWED: DES. SDOT CONST. PROJ. MGR.	INITIALS AND DATE
DRAWN RT CHECKED DM	RECEIVED	REVISED AS BUILT	
ALL WORK SHALL BE DONE IN ACCORDANCE WITH THE CITY OF SEATTLE STANDARD PLANS AND SPECIFICATIONS AND OTHER DOCUMENTS CALLED FOR IN SECTION 0-02.3 OF THE PROJECT MANUAL.			

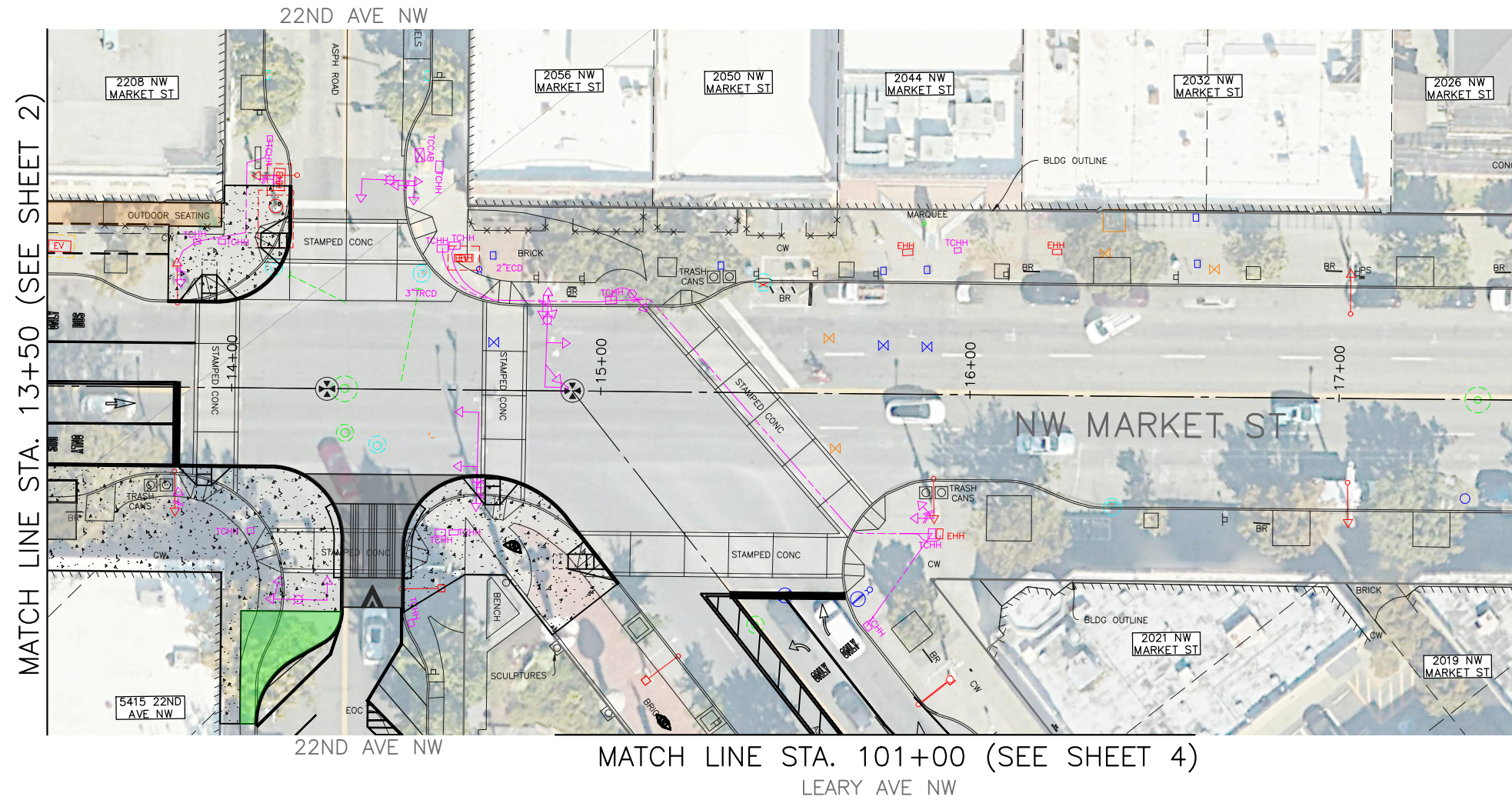
**Seattle Department of Transportation**  
ORDINANCE NO. PW NO. 2019-xxx  
SUBPROJECT ID:XXX  
SCALE: 1"=20'

PROPOSED IMPROVEMENTS WITH AERIAL

**"MISSING LINK" BIKE ROUTE STUDY ON NW MARKET ST-LEARY AVE NW-17TH AVE NW**

PC	XXX
CO	XXX
VPI #	XX
<b>EXH2</b>	
SHEET	2 OF 14

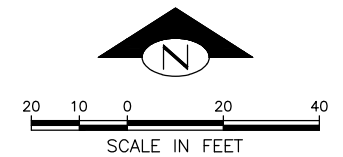
SDCI #####. SDOT #####



**LEGEND**

UNLESS OTHERWISE NOTED:

- 10" ROADWAY CEMENT CONCRETE OVER 6" MNRL AGG TYPE 2 COMPACTED DEPTH.
- 2" HMA (CL 1/2") OVER 6" HMA (CL 1") OVER 6" MNRL AGG TYPE 2 COMPACTED DEPTH.
- CEMENT CONC SIDEWALK PER COS STD PLAN 420.
- CEMENT CONCRETE DRIVEWAY
- CEMENT CONCRETE 410B CURB AND GUTTER PER COS STD PLAN 410.
- CEMENT CONCRETE 410C CURB PER COS STD PLAN 410.
- SEEDED LAWN
- MULTI-USE PATH
- FRONTAGE ZONE
- RAISED CROSSING PAVEMENT
- RIGHT OF WAY CONSTRUCTION CENTERLINE
- RIGHT OF WAY LINE
- G GAS
- C COMM
- P POWER/ELECTRICAL
- OHP OVERHEAD POWER
- W WATER
- SD STORM
- SS SEWER
- TS TRAFFIC SIGNAL
- IR IRRIGATION



**(NOT FOR CONSTRUCTION) 11/23**

8420 154th Avenue NE  
Redmond, Washington 98052  
425-869-2670

SDCI #####. SDOT #####
REVIEWED BY SPU/WATER ENGINEERING ..... 20.....
REVIEWED BY SPU/DRAINAGE ..... 20.....
APPROVED BY SDOT STREET IMPROVEMENT PERMITTING ..... 20.....

APPROVED FOR ADVERTISING LIZ ALZEER DEPARTMENT OF FINANCE & ADMINISTRATIVE SERVICES SEATTLE, WASHINGTON ..... 20 .....
BY: ..... CITY PURCHASING & CONTRACTING SERVICES DIRECTOR

INITIALS AND DATE DESIGNED SA CHECKED DM	INITIALS AND DATE REVIEWED: DES. SDOT CONST. PROJ. MGR.
DRAWN RT CHECKED DM	RECEIVED REVISED AS BUILT
ALL WORK SHALL BE DONE IN ACCORDANCE WITH THE CITY OF SEATTLE STANDARD PLANS AND SPECIFICATIONS AND OTHER DOCUMENTS CALLED FOR IN SECTION 0-02.3 OF THE PROJECT MANUAL.	

ORDINANCE NO. PW NO. 2019-xxx  
SUBPROJECT ID:XXX  
SCALE: 1"=20'

PROPOSED IMPROVEMENTS WITH AERIAL

**"MISSING LINK" BIKE ROUTE  
STUDY ON NW MARKET ST-  
LEARY AVE NW-17TH AVE NW**

PC XXX
CO XXX
VPI # XX
<b>EXH3</b>
SHEET 3 OF 14

MADE CHKD REVD
NATURE REVISIONS
DATE MARK
VOLUME SERIAL NO. XX

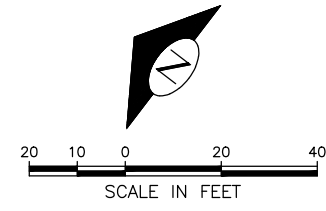
J:\72\15196-03\65CAD\Civil\Exhibits\BGT-CU101-CU111-Aerial.dwg  
Nov-17-23 10:56am

SDCI #####. SDOT #####



MATCH LINE STA. 102+50 (SEE SHEET 5)

- LEGEND**  
UNLESS OTHERWISE NOTED:
- 10" ROADWAY CEMENT CONCRETE OVER 6" MNRL AGG TYPE 2 COMPACTED DEPTH.
  - 2" HMA (CL 1/2") OVER 6" HMA (CL 1") OVER 6" MNRL AGG TYPE 2 COMPACTED DEPTH.
  - CEMENT CONC SIDEWALK PER COS STD PLAN 420.
  - CEMENT CONCRETE DRIVEWAY
  - CEMENT CONCRETE 410B CURB AND GUTTER PER COS STD PLAN 410.
  - CEMENT CONCRETE 410C CURB PER COS STD PLAN 410.
  - SEEDED LAWN
  - MULTI-USE PATH
  - FRONTAGE ZONE
  - RAISED CROSSING PAVEMENT
  - RIGHT OF WAY CONSTRUCTION CENTERLINE
  - RIGHT OF WAY LINE
  - G GAS
  - C COMM
  - P POWER/ELECTRICAL
  - OVERHEAD POWER
  - W WATER
  - SD STORM
  - SS SEWER
  - TS TRAFFIC SIGNAL
  - IRRIGATION



**(NOT FOR CONSTRUCTION) 11/23**

PROPOSED IMPROVEMENTS WITH AERIAL

DATE	MARK	NATURE	MADE BY/CHK'D	REV'D

J:\72\15196-03\650AD\Civil\Exhibits\BGT-CU101-CU111-Aerial.dwg  
Nov-17-23 10:57am



**DOWL**  
www.dowl.com  
8420 154th Avenue NE  
Redmond, Washington 98052  
425-869-2670

SDCI #####. SDOT #####	REVIEWED BY SPU/WATER ENGINEERING	20.....
	REVIEWED BY SPU/DRAINAGE	20.....
	APPROVED BY SDOT STREET IMPROVEMENT PERMITTING	20.....

APPROVED FOR ADVERTISING  
**LIZ ALZEER**  
DEPARTMENT OF FINANCE & ADMINISTRATIVE SERVICES  
SEATTLE, WASHINGTON . . . . . 20 . . . . .

BY: \_\_\_\_\_  
CITY PURCHASING & CONTRACTING SERVICES DIRECTOR

DESIGNED SA	CHECKED DM	INITIALS AND DATE
DRAWN RT	CHECKED DM	INITIALS AND DATE
ALL WORK SHALL BE DONE IN ACCORDANCE WITH THE CITY OF SEATTLE STANDARD PLANS AND SPECIFICATIONS AND OTHER DOCUMENTS CALLED FOR IN SECTION 0-02.3 OF THE PROJECT MANUAL.		

**Seattle Department of Transportation**  
ORDINANCE NO. \_\_\_\_\_ PW NO. 2019-xxx  
SUBPROJECT ID:XXX  
SCALE: 1"=20'

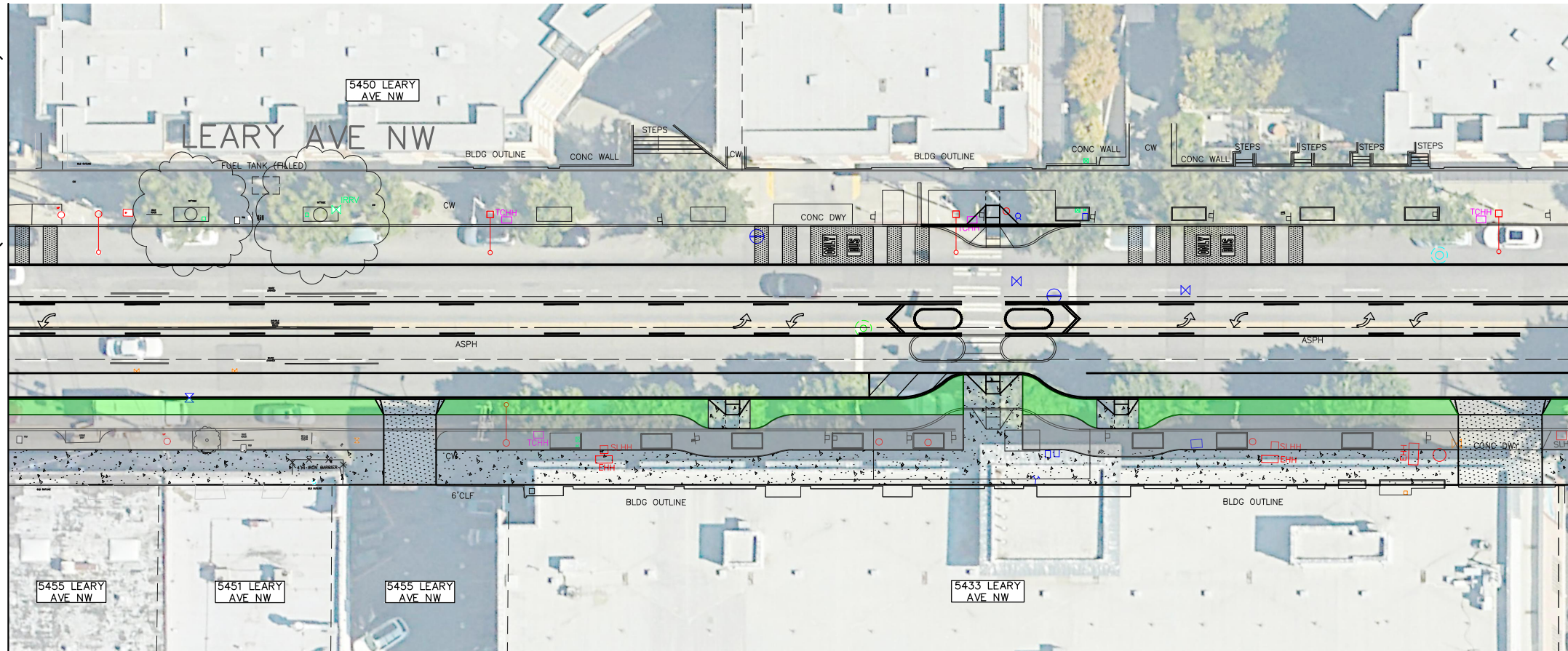
**"MISSING LINK" BIKE ROUTE STUDY ON NW MARKET ST-LEARY AVE NW-17TH AVE NW**

PC	XXX
CO	XXX
VPI #	XX
<b>EXH4</b>	
SHEET	4 OF 14

SDCI #####. SDOT #####

MATCH LINE STA. 102+50 (SEE SHEET 4)

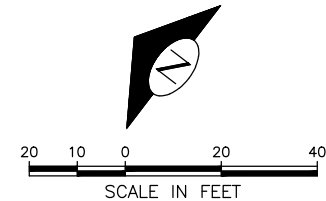
MATCH LINE STA. 107+00 (SEE SHEET 6)



**LEGEND**

UNLESS OTHERWISE NOTED:

- 10" ROADWAY CEMENT CONCRETE OVER 6" MNRL AGG TYPE 2 COMPACTED DEPTH.
- 2" HMA (CL 1/2") OVER 6" HMA (CL 1") OVER 6" MNRL AGG TYPE 2 COMPACTED DEPTH.
- CEMENT CONC SIDEWALK PER COS STD PLAN 420.
- CEMENT CONCRETE DRIVEWAY
- CEMENT CONCRETE 410B CURB AND GUTTER PER COS STD PLAN 410.
- CEMENT CONCRETE 410C CURB PER COS STD PLAN 410.
- SEEDED LAWN
- MULTI-USE PATH
- FRONTAGE ZONE
- RAISED CROSSING PAVEMENT
- RIGHT OF WAY CONSTRUCTION CENTERLINE
- RIGHT OF WAY LINE
- GAS
- COMM
- POWER/ELECTRICAL
- OVERHEAD POWER
- WATER
- STORM
- SEWER
- TRAFFIC SIGNAL
- IRRIGATION



**(NOT FOR CONSTRUCTION) 11/23**

PROPOSED IMPROVEMENTS WITH AERIAL

DATE	MARK	NATURE	MADE BY	REV'D
XX				

J:\72\15196-03\650AD\Civil\Exhibits\BGT-CU101-CU111-Aerial.dwg  
Nov-17-23 10:57am



**DOWL**  
www.dowl.com  
8420 154th Avenue NE  
Redmond, Washington 98052  
425-869-2670

SDCI #####. SDOT #####
REVIEWED BY SPU/WATER ENGINEERING ..... 20.....
REVIEWED BY SPU/DRAINAGE ..... 20.....
APPROVED BY SDOT STREET IMPROVEMENT PERMITTING ..... 20.....

APPROVED FOR ADVERTISING LIZ ALZEER DEPARTMENT OF FINANCE & ADMINISTRATIVE SERVICES SEATTLE, WASHINGTON ..... 20 .....
BY: ..... CITY PURCHASING & CONTRACTING SERVICES DIRECTOR

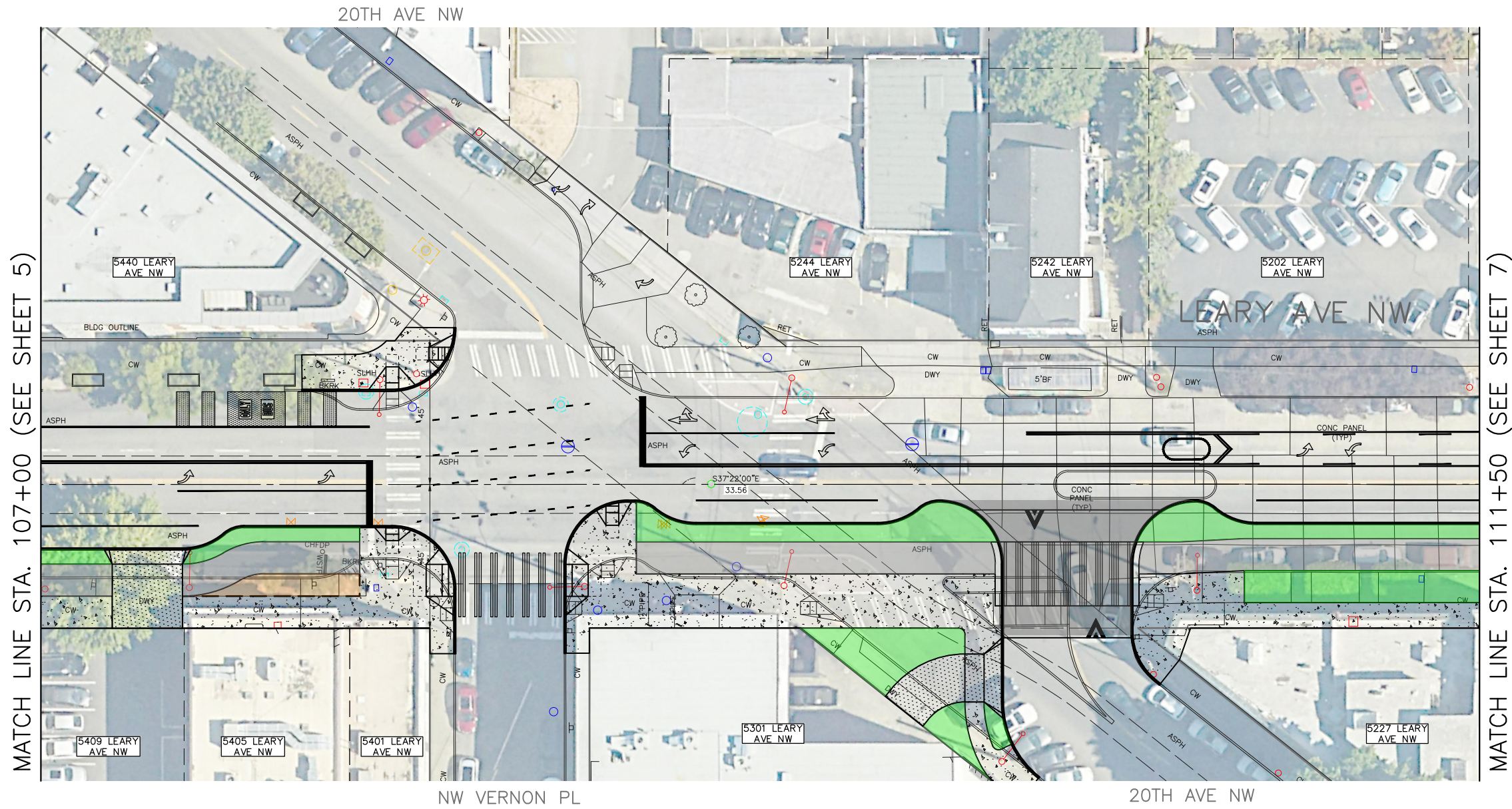
INITIALS AND DATE	INITIALS AND DATE
DESIGNED SA CHECKED DM	REVIEWED: DES. SDOT CONST. PROJ. MGR.
DRAWN RT CHECKED DM	RECEIVED
REVISED AS BUILT	
ALL WORK SHALL BE DONE IN ACCORDANCE WITH THE CITY OF SEATTLE STANDARD PLANS AND SPECIFICATIONS AND OTHER DOCUMENTS CALLED FOR IN SECTION 0-02.3 OF THE PROJECT MANUAL.	

**Seattle Department of Transportation**  
ORDINANCE NO. PW NO. 2019-xxx  
SUBPROJECT ID:XXX  
SCALE: 1"=20'

**"MISSING LINK" BIKE ROUTE STUDY ON NW MARKET ST-LEARY AVE NW-17TH AVE NW**

PC	XXX
CO	XXX
VPI #	XX
<b>EXH5</b>	
SHEET	5 OF 14

SDCI #####. SDOT #####

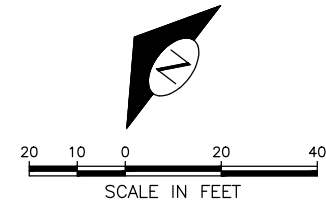


MATCH LINE STA. 107+00 (SEE SHEET 5)

MATCH LINE STA. 111+50 (SEE SHEET 7)

**LEGEND**

- UNLESS OTHERWISE NOTED:
- 10" ROADWAY CEMENT CONCRETE OVER 6" MNRL AGG TYPE 2 COMPACTED DEPTH.
  - 2" HMA (CL 1/2") OVER 6" HMA (CL 1") OVER 6" MNRL AGG TYPE 2 COMPACTED DEPTH.
  - CEMENT CONC SIDEWALK PER COS STD PLAN 420.
  - CEMENT CONCRETE DRIVEWAY
  - CEMENT CONCRETE 410B CURB AND GUTTER PER COS STD PLAN 410.
  - CEMENT CONCRETE 410C CURB PER COS STD PLAN 410.
  - SEEDED LAWN
  - MULTI-USE PATH
  - FRONTAGE ZONE
  - RAISED CROSSING PAVEMENT
  - RIGHT OF WAY CONSTRUCTION CENTERLINE
  - RIGHT OF WAY LINE
  - G GAS
  - C COMM
  - P POWER/ELECTRICAL
  - OVERHEAD POWER
  - W WATER
  - SD STORM
  - SS SEWER
  - TS TRAFFIC SIGNAL
  - IR IRRIGATION



DATE	MARK	NATURE	MADE BY	CHK'D	REV'D

J:\7215196-03\650AD\Civil\Exhibits\BGT-CU101-CU111-Aerial.dwg  
Nov-17-23 10:57am

**(NOT FOR CONSTRUCTION) 11/23**

8420 154th Avenue NE  
Redmond, Washington 98052  
425-869-2670

SDCI ##### SDOT #####
REVIEWED BY SPU/WATER ENGINEERING
..... 20.....
REVIEWED BY SPU/DRAINAGE
..... 20.....
APPROVED BY SDOT STREET IMPROVEMENT PERMITTING
..... 20.....

APPROVED FOR ADVERTISING LIZ ALZEER DEPARTMENT OF FINANCE & ADMINISTRATIVE SERVICES SEATTLE, WASHINGTON	..... 20 .....
BY: CITY PURCHASING & CONTRACTING SERVICES DIRECTOR	

DESIGNED SA	CHECKED DM	INITIALS AND DATE	REVIEWED: DES. SDOT	CONST. PROJ. MGR.
DRAWN RT	CHECKED DM	INITIALS AND DATE	RECEIVED	REVISED AS BUILT
ALL WORK SHALL BE DONE IN ACCORDANCE WITH THE CITY OF SEATTLE STANDARD PLANS AND SPECIFICATIONS AND OTHER DOCUMENTS CALLED FOR IN SECTION 0-02.3 OF THE PROJECT MANUAL.				

ORDINANCE NO. PW NO. 2019-xxx  
SUBPROJECT ID: xxx  
SCALE: 1"=20'

PROPOSED IMPROVEMENTS WITH AERIAL

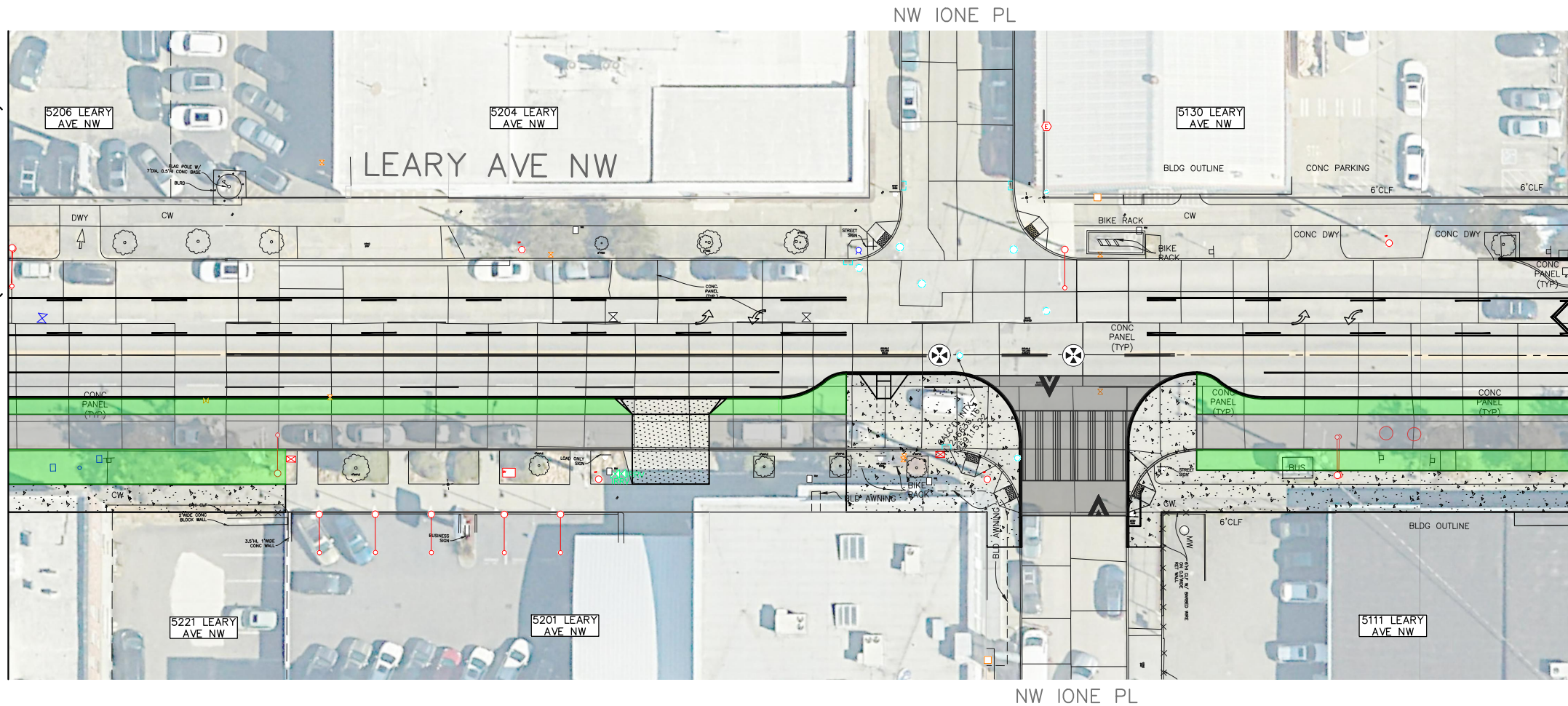
**"MISSING LINK" BIKE ROUTE STUDY ON NW MARKET ST-LEARY AVE NW-17TH AVE NW**

PC	XXX
CO	XXX
VPI #	XX
<b>EXH6</b>	
SHEET	6 OF 14

SDCI ##### SDOT #####

MATCH LINE STA. 111+50 (SEE SHEET 6)

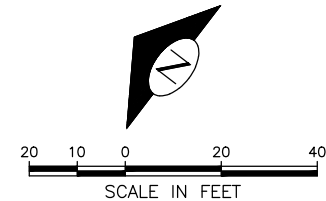
MATCH LINE STA. 116+00 (SEE SHEET 8)



**LEGEND**

UNLESS OTHERWISE NOTED:

- 10" ROADWAY CEMENT CONCRETE OVER 6" MNRL AGG TYPE 2 COMPACTED DEPTH.
- 2" HMA (CL 1/2") OVER 6" HMA (CL 1") OVER 6" MNRL AGG TYPE 2 COMPACTED DEPTH.
- CEMENT CONC SIDEWALK PER COS STD PLAN 420.
- CEMENT CONCRETE DRIVEWAY
- CEMENT CONCRETE 410B CURB AND GUTTER PER COS STD PLAN 410.
- CEMENT CONCRETE 410C CURB PER COS STD PLAN 410.
- SEEDED LAWN
- MULTI-USE PATH
- FRONTAGE ZONE
- RAISED CROSSING PAVEMENT
- RIGHT OF WAY CONSTRUCTION CENTERLINE
- RIGHT OF WAY LINE
- GAS
- COMM
- POWER/ELECTRICAL
- OVERHEAD POWER
- WATER
- STORM
- SEWER
- TRAFFIC SIGNAL
- IRRIGATION




**(NOT FOR CONSTRUCTION) 11/23**

PROPOSED IMPROVEMENTS WITH AERIAL

DATE	MARK	NATURE	MADE BY	CHK'D	REV'D

J:\72\15196-03\650AD\Civil\Exhibits\BGT-CU101-CU111-Aerial.dwg  
Nov-17-23 10:57am



**DOWL**  
www.dowl.com  
8420 154th Avenue NE  
Redmond, Washington 98052  
425-869-2670

SDCI #####. SDOT #####	REVIEWED BY SPU/WATER ENGINEERING	20.....
	REVIEWED BY SPU/DRAINAGE	20.....
	APPROVED BY SDOT STREET IMPROVEMENT PERMITTING	20.....

APPROVED FOR ADVERTISING  
**LIZ ALZEER**  
DEPARTMENT OF FINANCE & ADMINISTRATIVE SERVICES  
SEATTLE, WASHINGTON . . . . . 20 . . . . .

DESIGNED SA	CHECKED DM	INITIALS AND DATE	REVIEWED: DES. SDOT	CONST. PROJ. MGR.
DRAWN RT	CHECKED DM	INITIALS AND DATE	RECEIVED	REVISED AS BUILT

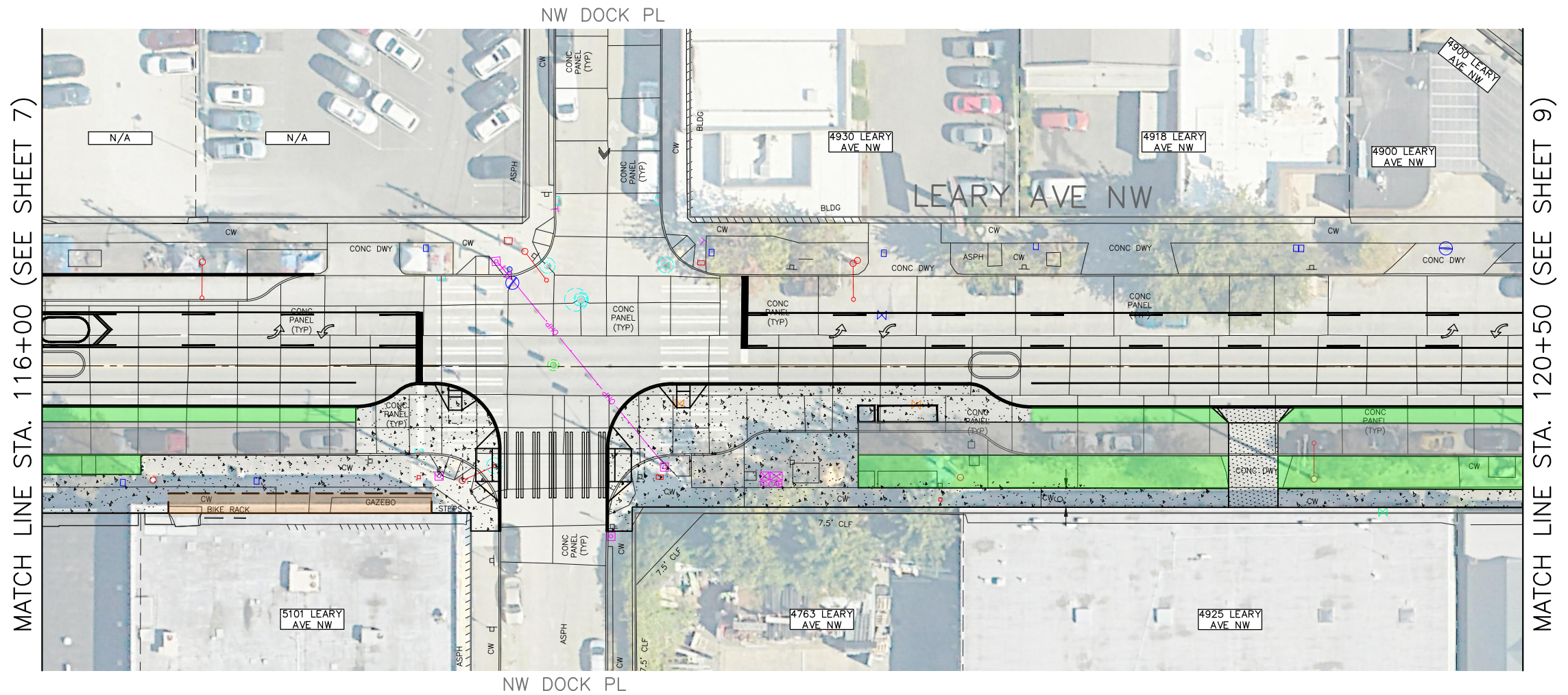
ALL WORK SHALL BE DONE IN ACCORDANCE WITH THE CITY OF SEATTLE STANDARD PLANS AND SPECIFICATIONS AND OTHER DOCUMENTS CALLED FOR IN SECTION 0-02.3 OF THE PROJECT MANUAL.

**Seattle Department of Transportation**  
ORDINANCE NO. PW NO. 2019-xxx  
SUBPROJECT ID: xxx  
SCALE: 1"=20'

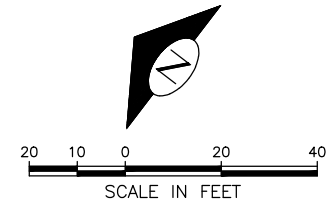
**"MISSING LINK" BIKE ROUTE STUDY ON NW MARKET ST-LEARY AVE NW-17TH AVE NW**

PC	XXX
CO	XXX
VPI #	XX
<b>EXH7</b>	
SHEET	7 OF 14

SDCI #####. SDOT #####



- LEGEND**  
UNLESS OTHERWISE NOTED:
- 10" ROADWAY CEMENT CONCRETE OVER 6" MNRL AGG TYPE 2 COMPACTED DEPTH.
  - 2" HMA (CL 1/2") OVER 6" HMA (CL 1") OVER 6" MNRL AGG TYPE 2 COMPACTED DEPTH.
  - CEMENT CONC SIDEWALK PER COS STD PLAN 420.
  - CEMENT CONCRETE DRIVEWAY
  - CEMENT CONCRETE 410B CURB AND GUTTER PER COS STD PLAN 410.
  - CEMENT CONCRETE 410C CURB PER COS STD PLAN 410.
  - SEEDED LAWN
  - MULTI-USE PATH
  - FRONTAGE ZONE
  - RAISED CROSSING PAVEMENT
  - RIGHT OF WAY CONSTRUCTION CENTERLINE
  - RIGHT OF WAY LINE
  - G GAS
  - C COMM
  - P POWER/ELECTRICAL
  - OVERHEAD POWER
  - W WATER
  - SD STORM
  - SS SEWER
  - TS TRAFFIC SIGNAL
  - IR IRRIGATION



MATCH LINE STA. 116+00 (SEE SHEET 7)

MATCH LINE STA. 120+50 (SEE SHEET 9)

DATE	MARK	NATURE	MADE BY	REV'D
XX		REVISIONS		

J:\7215196-03\650AD\Civil\Exhibits\BGT-CU101-CU111-Aerial.dwg  
Nov-17-23 10:58am

**(NOT FOR CONSTRUCTION) 11/23**

8420 154th Avenue NE  
Redmond, Washington 98052  
425-869-2670

SDCI ##### SDOT #####
REVIEWED BY SPU/WATER ENGINEERING ..... 20.....
REVIEWED BY SPU/DRAINAGE ..... 20.....
APPROVED BY SDOT STREET IMPROVEMENT PERMITTING ..... 20.....

APPROVED FOR ADVERTISING  
LIZ ALZEER  
DEPARTMENT OF FINANCE & ADMINISTRATIVE SERVICES  
SEATTLE, WASHINGTON ..... 20 .....

DESIGNED SA CHECKED DM	INITIALS AND DATE	REVIEWED: DES. SDOT	CONST. PROJ. MGR.
DRAWN RT CHECKED DM	INITIALS AND DATE	RECEIVED	REVISED AS BUILT

ALL WORK SHALL BE DONE IN ACCORDANCE WITH THE CITY OF SEATTLE STANDARD PLANS AND SPECIFICATIONS AND OTHER DOCUMENTS CALLED FOR IN SECTION 0-02.3 OF THE PROJECT MANUAL.

ORDINANCE NO. PW NO. 2019-xxx  
SUBPROJECT ID:XXX  
SCALE: 1"=20'

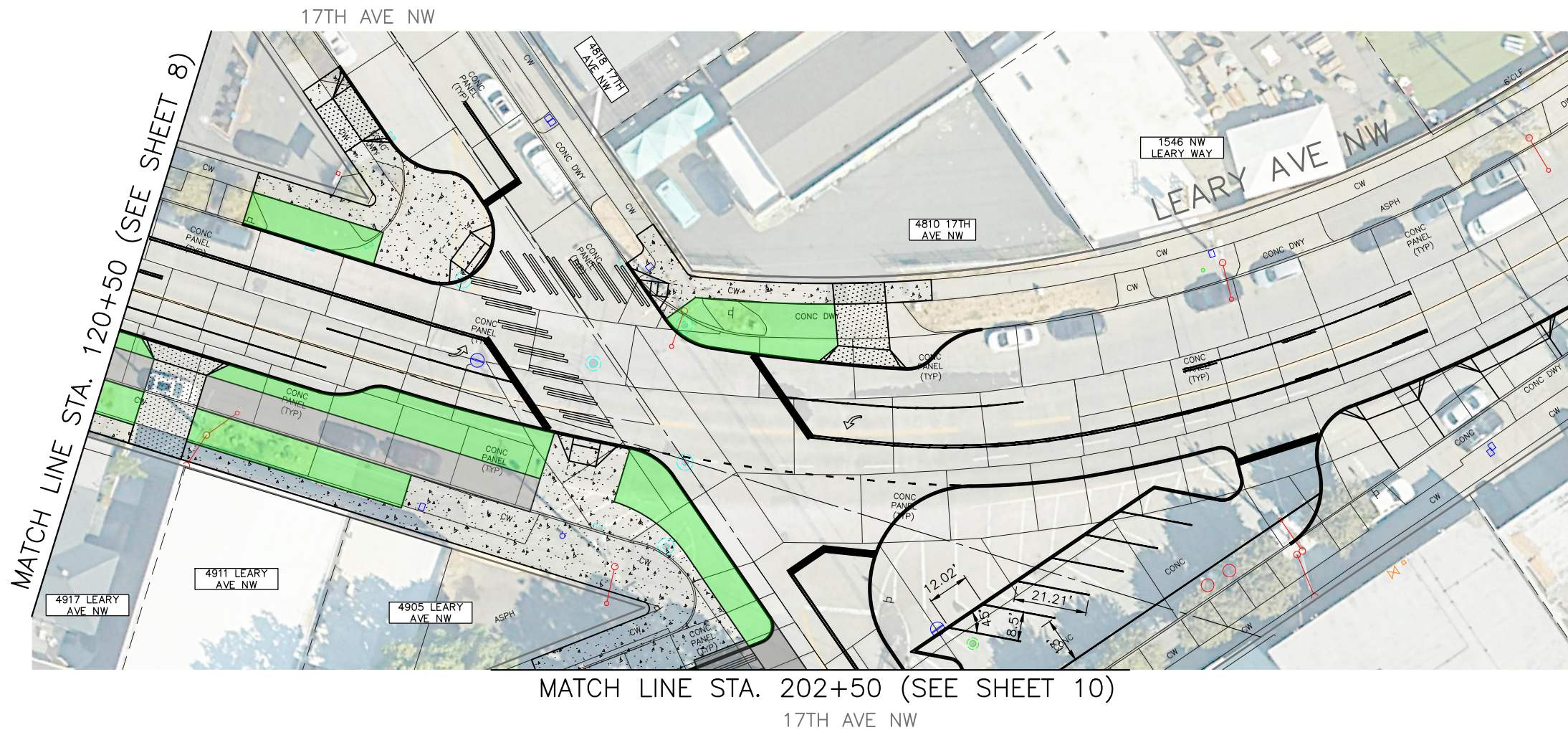
PROPOSED IMPROVEMENTS WITH AERIAL

**"MISSING LINK" BIKE ROUTE  
STUDY ON NW MARKET ST-  
LEARY AVE NW-17TH AVE NW**

PC	XXX
CO	XXX
VPI #	XX
<b>EXH8</b>	
SHEET	8 OF 14

SDCI ##### SDOT #####

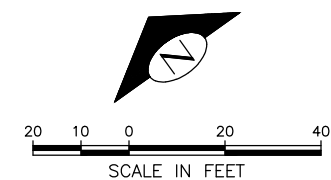




**LEGEND**

UNLESS OTHERWISE NOTED:

- 10' ROADWAY CEMENT CONCRETE OVER 6" MNRL AGG TYPE 2 COMPACTED DEPTH.
- 2' HMA (CL 1/2") OVER 6" HMA (CL 1") OVER 6" MNRL AGG TYPE 2 COMPACTED DEPTH.
- CEMENT CONC SIDEWALK PER COS STD PLAN 420.
- CEMENT CONCRETE DRIVEWAY.
- CEMENT CONCRETE 410B CURB AND GUTTER PER COS STD PLAN 410.
- CEMENT CONCRETE 410C CURB PER COS STD PLAN 410.
- SEEDED LAWN
- MULTI-USE PATH
- FRONTAGE ZONE
- RAISED CROSSING PAVEMENT
- RIGHT OF WAY CONSTRUCTION CENTERLINE
- RIGHT OF WAY LINE
- GAS
- COMM
- POWER/ELECTRICAL
- OVERHEAD POWER
- WATER
- STORM
- SEWER
- TRAFFIC SIGNAL
- IRRIGATION



**(NOT FOR CONSTRUCTION) 11/23**

8420 154th Avenue NE  
Redmond, Washington 98052  
425-869-2670

SDCI #####	SDOT #####
REVIEWED BY SPU/WATER ENGINEERING	20.....
REVIEWED BY SPU/DRAINAGE	20.....
APPROVED BY SDOT STREET IMPROVEMENT PERMITTING	20.....

APPROVED FOR ADVERTISING  
LIZ ALZEER  
DEPARTMENT OF FINANCE & ADMINISTRATIVE SERVICES  
SEATTLE, WASHINGTON

BY: CITY PURCHASING & CONTRACTING SERVICES DIRECTOR

INITIALS AND DATE	INITIALS AND DATE
DESIGNED SA CHECKED DM	REVIEWED: DES. SDOT CONST. PROJ. MGR.
DRAWN RT CHECKED DM	RECEIVED
REVISED AS BUILT	
ALL WORK SHALL BE DONE IN ACCORDANCE WITH THE CITY OF SEATTLE STANDARD PLANS AND SPECIFICATIONS AND OTHER DOCUMENTS CALLED FOR IN SECTION 0-02.3 OF THE PROJECT MANUAL.	

ORDINANCE NO. PW NO. 2019-xxx  
SUBPROJECT ID:XXX  
SCALE: 1"=20'

PROPOSED IMPROVEMENTS WITH AERIAL

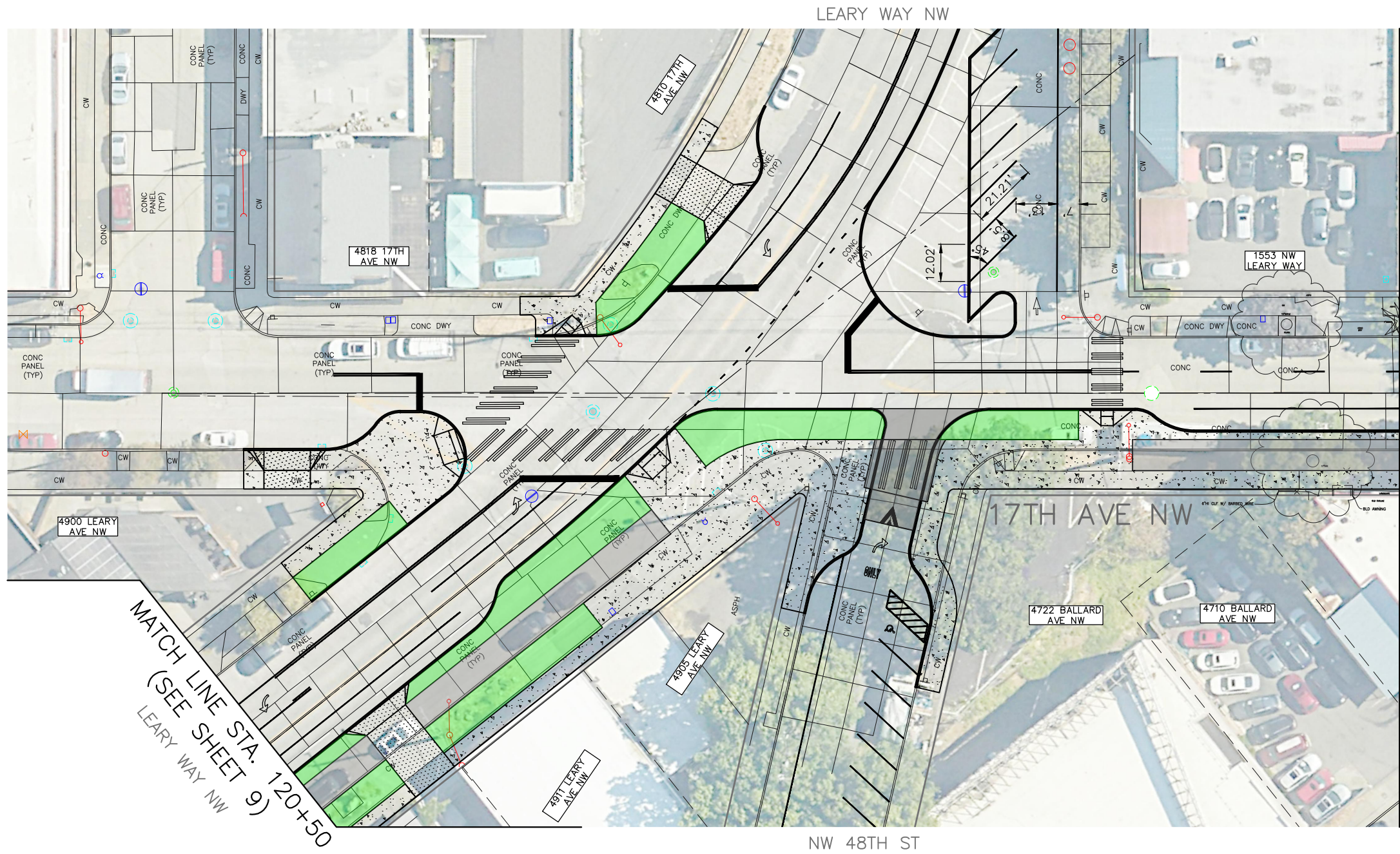
"MISSING LINK" BIKE ROUTE  
STUDY ON NW MARKET ST-  
LEARY AVE NW-17TH AVE NW

PC	XXX
CO	XXX
VPI #	XX
EXH9	
SHEET	9 OF 14

SDCI ##### SDOT #####

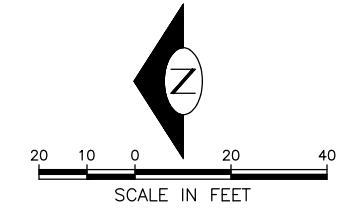
VOL.	SERIAL NO.	DATE	MARK	NATURE	MADE BY	REVD
	XX			REVISIONS		

J:\72\15196-03\650AD\Civil\Exhibits\BGT-CU101-CU111-Aerial.dwg Nov-17-23 10:58am



MATCH LINE STA. 204+00 (SEE SHEET 11)

- LEGEND**  
UNLESS OTHERWISE NOTED:
- 10" ROADWAY CEMENT CONCRETE OVER 6" MNRL AGG TYPE 2 COMPACTED DEPTH.
  - 2" HMA (CL 1/2") OVER 6" HMA (CL 1") OVER 6" MNRL AGG TYPE 2 COMPACTED DEPTH.
  - CEMENT CONC SIDEWALK PER COS STD PLAN 420.
  - CEMENT CONCRETE DRIVEWAY
  - CEMENT CONCRETE 410B CURB AND GUTTER PER COS STD PLAN 410.
  - CEMENT CONCRETE 410C CURB PER COS STD PLAN 410.
  - SEEDED LAWN
  - MULTI-USE PATH
  - FRONTAGE ZONE
  - RAISED CROSSING PAVEMENT
  - RIGHT OF WAY CONSTRUCTION CENTERLINE
  - RIGHT OF WAY LINE
  - GAS
  - COMM
  - POWER/ELECTRICAL
  - OVERHEAD POWER
  - WATER
  - STORM
  - SEWER
  - TRAFFIC SIGNAL
  - IRRIGATION



VAULT SERIAL NO.	DATE	MARK	NATURE	MADE CHKD	REV'D
XX			REVISIONS		

MATCH LINE STA. 120+50  
(SEE SHEET 9)  
LEARY WAY NW

**(NOT FOR CONSTRUCTION) 11/23**

**DOWL**  
www.dowl.com  
8420 154th Avenue NE  
Redmond, Washington 98052  
425-869-2670

SDCI #####. SDOT #####	
REVIEWED BY SPU/WATER ENGINEERING	20.....
REVIEWED BY SPU/DRAINAGE	20.....
APPROVED BY SDOT STREET IMPROVEMENT PERMITTING	20.....

APPROVED FOR ADVERTISING  
**LIZ ALZEER**  
DEPARTMENT OF FINANCE & ADMINISTRATIVE SERVICES  
SEATTLE, WASHINGTON . . . . . 20 . . . . .

BY: CITY PURCHASING & CONTRACTING SERVICES DIRECTOR

DESIGNED SA	CHECKED DM	INITIALS AND DATE
DRAWN RT	CHECKED DM	INITIALS AND DATE
ALL WORK SHALL BE DONE IN ACCORDANCE WITH THE CITY OF SEATTLE STANDARD PLANS AND SPECIFICATIONS AND OTHER DOCUMENTS CALLED FOR IN SECTION 0-02.3 OF THE PROJECT MANUAL.		

**Seattle Department of Transportation**  
ORDINANCE NO. PW NO. 2019-xxx  
SUBPROJECT ID: XXX  
SCALE: 1"=20'

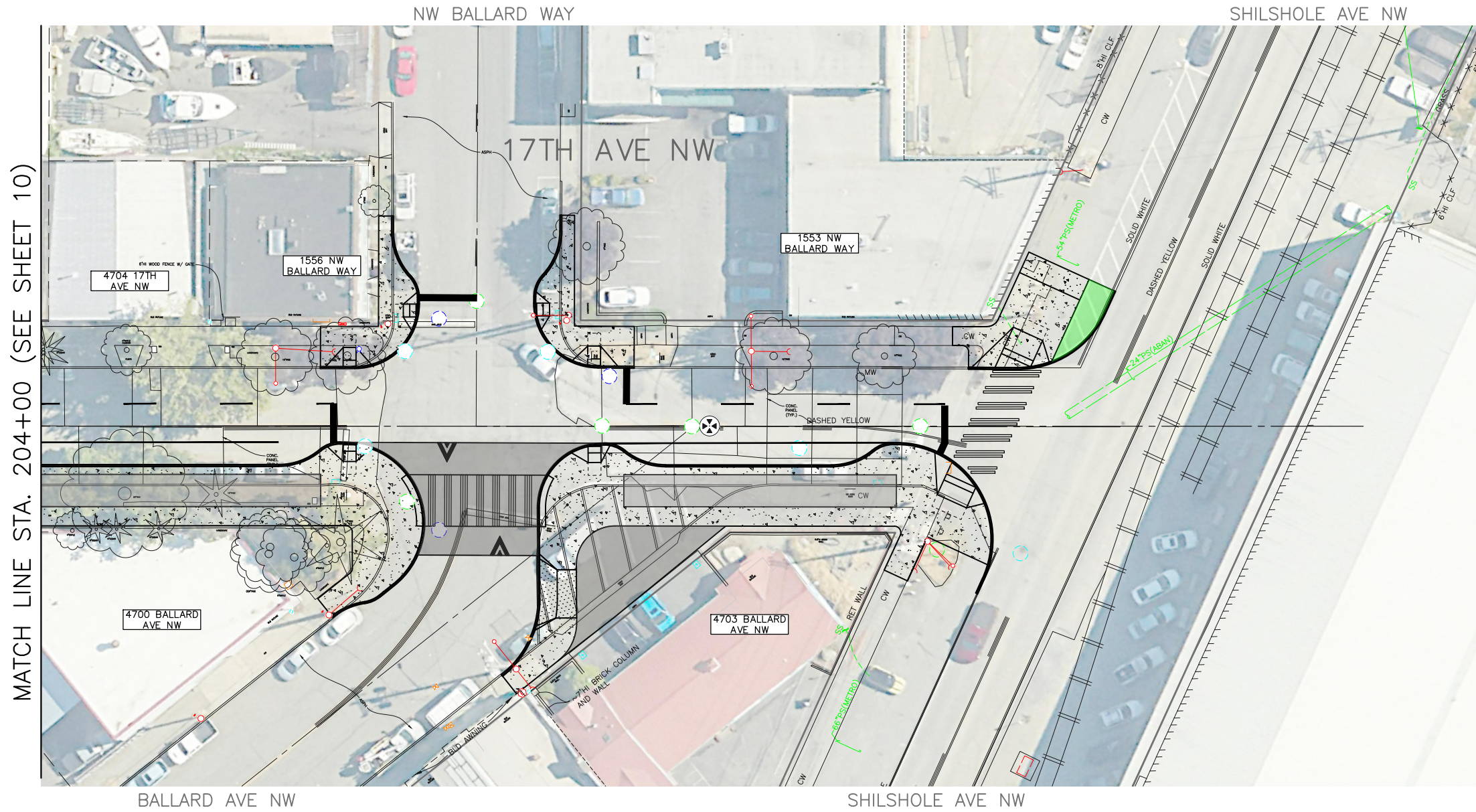
PROPOSED IMPROVEMENTS WITH AERIAL

**"MISSING LINK" BIKE ROUTE STUDY ON NW MARKET ST-LEARY AVE NW-17TH AVE NW**

PC	XXX
CO	XXX
VPI #	XX
<b>EXH10</b>	
SHEET 10 OF 14	

SDCI #####. SDOT #####

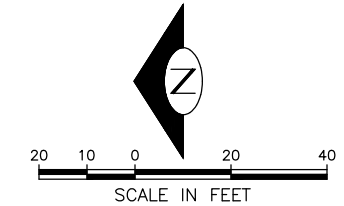
J:\72\15196-03\650AD\Civil\Exhibits\BGT-CU101-CU111-Aerial.dwg  
Nov-17-23 10:58am



### LEGEND

UNLESS OTHERWISE NOTED:

- 10" ROADWAY CEMENT CONCRETE OVER 6" MNRL AGG TYPE 2 COMPACTED DEPTH.
- 2" HMA (CL 1/2") OVER 6" HMA (CL 1") OVER 6" MNRL AGG TYPE 2 COMPACTED DEPTH.
- CEMENT CONC SIDEWALK PER COS STD PLAN 420.
- CEMENT CONCRETE DRIVEWAY
- CEMENT CONCRETE 410B CURB AND GUTTER PER COS STD PLAN 410.
- CEMENT CONCRETE 410C CURB PER COS STD PLAN 410.
- SEEDED LAWN
- MULTI-USE PATH
- FRONTAGE ZONE
- RAISED CROSSING PAVEMENT
- RIGHT OF WAY CONSTRUCTION CENTERLINE
- RIGHT OF WAY LINE
- G GAS
- C COMM
- P POWER/ELECTRICAL
- OHP OVERHEAD POWER
- W WATER
- SD STORM
- SS SEWER
- TS TRAFFIC SIGNAL
- IR IRRIGATION



MATCH LINE STA. 204+00 (SEE SHEET 10)

DATE	MARK	NATURE	MADE BY	REV'D
XX		REVISIONS		

**(NOT FOR CONSTRUCTION) 11/23**

8420 154th Avenue NE  
Redmond, Washington 98052  
425-869-2670

SDCI #####. SDOT #####
REVIEWED BY SPU/WATER ENGINEERING
..... 20.....
REVIEWED BY SPU/DRAINAGE
..... 20.....
APPROVED BY SDOT STREET IMPROVEMENT PERMITTING
..... 20.....

APPROVED FOR ADVERTISING
LIZ ALZEER
DEPARTMENT OF FINANCE & ADMINISTRATIVE SERVICES
SEATTLE, WASHINGTON ..... 20 .....
BY: CITY PURCHASING & CONTRACTING SERVICES DIRECTOR

INITIALS AND DATE	INITIALS AND DATE
DESIGNED SA	REVIEWED:
CHECKED DM	DES. CONST.
	SDOT PROJ. MGR.
DRAWN RT	RECEIVED
CHECKED DM	REVISED AS BUILT
ALL WORK SHALL BE DONE IN ACCORDANCE WITH THE CITY OF SEATTLE STANDARD PLANS AND SPECIFICATIONS AND OTHER DOCUMENTS CALLED FOR IN SECTION 0-02.3 OF THE PROJECT MANUAL.	

ORDINANCE NO. PW NO. 2019-xxx  
SUBPROJECT ID: xxx  
SCALE: 1"=20'

PROPOSED IMPROVEMENTS WITH AERIAL

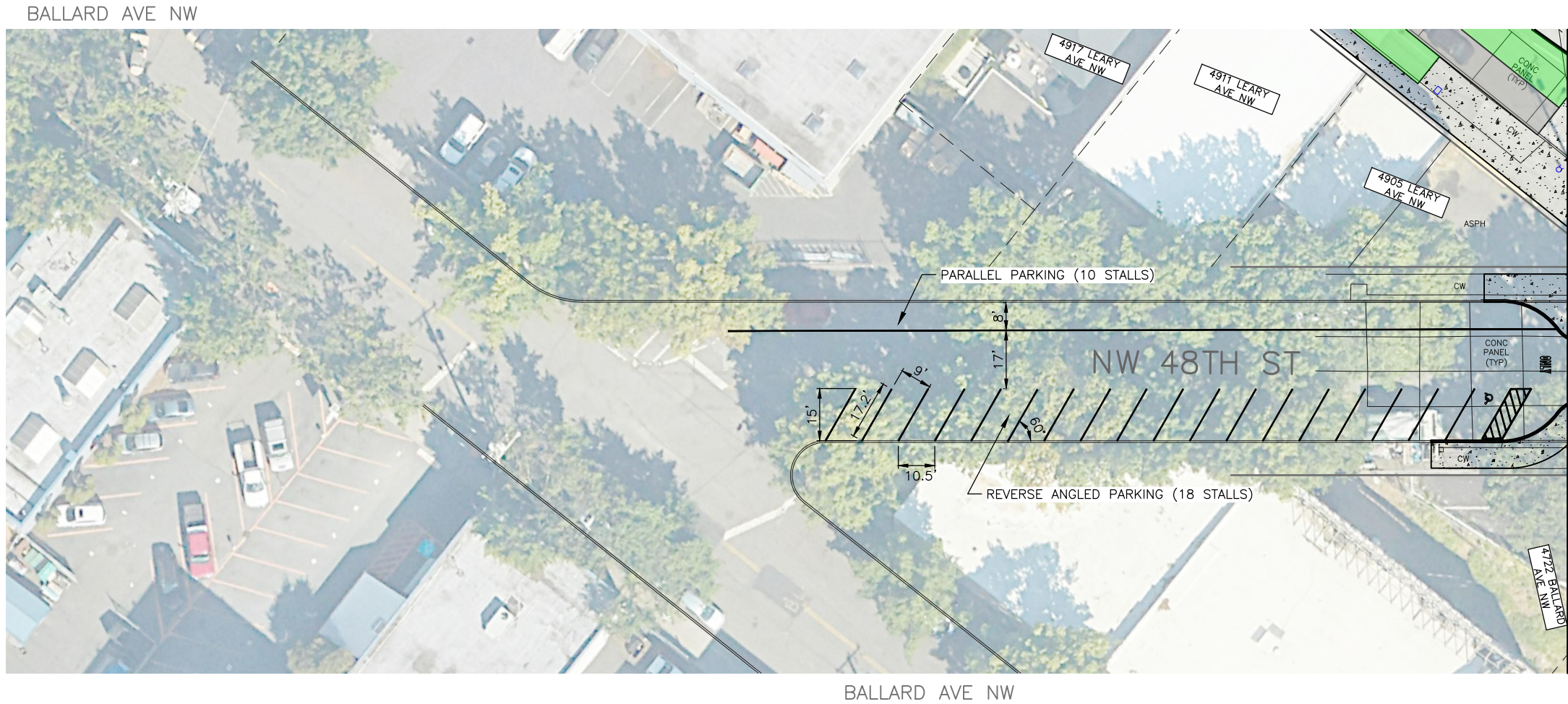
**"MISSING LINK" BIKE ROUTE STUDY ON NW MARKET ST-LEARY AVE NW-17TH AVE NW**

PC	XXX
CO	XXX
VPI #	XX
<b>EXH11</b>	
SHEET	11 OF 14

SDCI #####. SDOT #####

J:\72\15196-03\65CAD\Civil\Exhibits\BGT-CU101-CU111-Aerial.dwg Nov-17-23 10:58am

MADE CHG'D	REV'D
NATURE	REVISIONS
DATE	MARK
VOLUME SERIAL NO.	XX

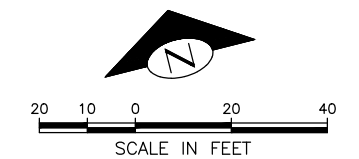


**LEGEND**

UNLESS OTHERWISE NOTED:

- 10" ROADWAY CEMENT CONCRETE OVER 6" MNRL AGG TYPE 2 COMPACTED DEPTH.
- 2" HMA (CL 1/2") OVER 6" HMA (CL 1") OVER 6" MNRL AGG TYPE 2 COMPACTED DEPTH.
- CEMENT CONC SIDEWALK PER COS STD PLAN 420.
- CEMENT CONCRETE DRIVEWAY
- CEMENT CONCRETE 410B CURB AND GUTTER PER COS STD PLAN 410.
- CEMENT CONCRETE 410C CURB PER COS STD PLAN 410.
- SEEDED LAWN
- MULTI-USE PATH
- FRONTAGE ZONE
- RAISED CROSSING PAVEMENT
- RIGHT OF WAY CONSTRUCTION CENTERLINE
- RIGHT OF WAY LINE
- GAS
- COMM
- POWER/ELECTRICAL
- OVERHEAD POWER
- WATER
- STORM
- SEWER
- TRAFFIC SIGNAL
- IRRIGATION

MATCH LINE (SEE SHEET 13)



**(NOT FOR CONSTRUCTION) 11/23**

8420 154th Avenue NE  
Redmond, Washington 98052  
425-869-2670

SDCI #####. SDOT #####
REVIEWED BY SPU/WATER ENGINEERING ..... 20.....
REVIEWED BY SPU/DRAINAGE ..... 20.....
APPROVED BY SDOT STREET IMPROVEMENT PERMITTING ..... 20.....

APPROVED FOR ADVERTISING LIZ ALZEER DEPARTMENT OF FINANCE & ADMINISTRATIVE SERVICES SEATTLE, WASHINGTON ..... 20 .....
BY: CITY PURCHASING & CONTRACTING SERVICES DIRECTOR

INITIALS AND DATE	INITIALS AND DATE
DESIGNED SA	REVIEWED: DES. SDOT
CHECKED DM	CONST. PROJ. MGR.
DRAWN RT	RECEIVED
CHECKED DM	REVISED AS BUILT
ALL WORK SHALL BE DONE IN ACCORDANCE WITH THE CITY OF SEATTLE STANDARD PLANS AND SPECIFICATIONS AND OTHER DOCUMENTS CALLED FOR IN SECTION 0-02.3 OF THE PROJECT MANUAL.	

ORDINANCE NO. PW NO. 2019-xxx  
SUBPROJECT ID: xxx  
SCALE: 1"=20'

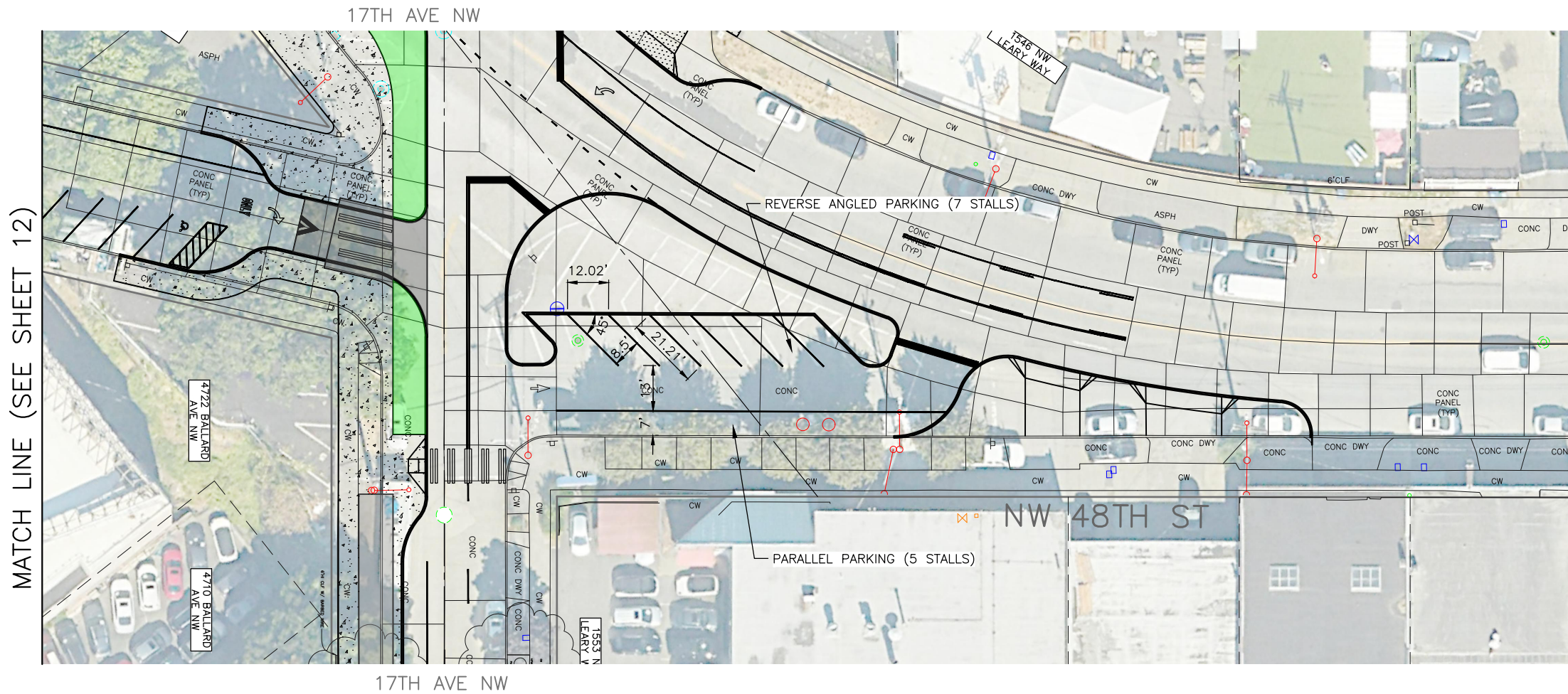
PROPOSED IMPROVEMENTS WITH AERIAL

**"MISSING LINK" BIKE ROUTE STUDY ON NW MARKET ST-LEARY AVE NW-17TH AVE NW**

PC	XXX
CO	XXX
VPI #	XX
<b>EXH12</b>	
SHEET 12 OF 14	

SDCI #####. SDOT #####

J:\72\15196-03\65CAD\Civil\Exhibits\BGT-CU101-CU111-Aerial.dwg Nov-17-23 10:59am

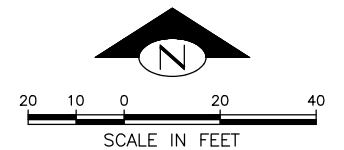


MATCH LINE (SEE SHEET 12)

**LEGEND**

UNLESS OTHERWISE NOTED:

- 10" ROADWAY CEMENT CONCRETE OVER 6" MNRL AGG TYPE 2 COMPACTED DEPTH.
- 2" HMA (CL 1/2") OVER 6" HMA (CL 1") OVER 6" MNRL AGG TYPE 2 COMPACTED DEPTH.
- CEMENT CONC SIDEWALK PER COS STD PLAN 420.
- CEMENT CONCRETE DRIVEWAY
- CEMENT CONCRETE 410B CURB AND GUTTER PER COS STD PLAN 410.
- CEMENT CONCRETE 410C CURB PER COS STD PLAN 410.
- SEEDED LAWN
- MULTI-USE PATH
- FRONTAGE ZONE
- RAISED CROSSING PAVEMENT
- RIGHT OF WAY CONSTRUCTION CENTERLINE
- RIGHT OF WAY LINE
- G GAS
- C COMM
- P POWER/ELECTRICAL
- OHP OVERHEAD POWER
- W WATER
- SD STORM
- SS SEWER
- TS TRAFFIC SIGNAL
- IR IRRIGATION



**(NOT FOR CONSTRUCTION) 11/23**

**DOWL**  
www.dowl.com  
8420 154th Avenue NE  
Redmond, Washington 98052  
425-869-2670

SDCI #####. SDOT #####	REVIEWED BY SPU/WATER ENGINEERING	20.....
	REVIEWED BY SPU/DRAINAGE	20.....
	APPROVED BY SDOT STREET IMPROVEMENT PERMITTING	20.....

APPROVED FOR ADVERTISING  
**LIZ ALZEER**  
DEPARTMENT OF FINANCE & ADMINISTRATIVE SERVICES  
SEATTLE, WASHINGTON . . . . . 20 . . . . .

BY: \_\_\_\_\_  
CITY PURCHASING & CONTRACTING SERVICES DIRECTOR

DESIGNED SA	CHECKED DM	INITIALS AND DATE
DRAWN RT	CHECKED DM	INITIALS AND DATE
ALL WORK SHALL BE DONE IN ACCORDANCE WITH THE CITY OF SEATTLE STANDARD PLANS AND SPECIFICATIONS AND OTHER DOCUMENTS CALLED FOR IN SECTION 0-02.3 OF THE PROJECT MANUAL.		

**Seattle Department of Transportation**  
ORDINANCE NO. \_\_\_\_\_ PW NO. 2019-xxx  
SUBPROJECT ID: xxx  
SCALE: 1"=20'

PROPOSED IMPROVEMENTS WITH AERIAL

**"MISSING LINK" BIKE ROUTE  
STUDY ON NW MARKET ST-  
LEARY AVE NW-17TH AVE NW**

PC	XXX
CO	XXX
VPI #	XX
<b>EXH13</b>	
SHEET 13 OF 14	

SDCI #####. SDOT #####

J:\72\15196-03\650AD\Civil\Exhibits\BGT-CU101-CU111-Aerial.dwg  
Nov-17-23 10:59am

DATE	MARK	NATURE	MADE BY/REV'D



**LEGEND**

UNLESS OTHERWISE NOTED:

- 10" ROADWAY CEMENT CONCRETE OVER 6" MNRL AGG TYPE 2 COMPACTED DEPTH.
- 2" HMA (CL 1/2") OVER 6" HMA (CL 1") OVER 6" MNRL AGG TYPE 2 COMPACTED DEPTH.
- CEMENT CONC SIDEWALK PER COS STD PLAN 420.
- CEMENT CONCRETE DRIVEWAY
- CEMENT CONCRETE 410B CURB AND GUTTER PER COS STD PLAN 410.
- CEMENT CONCRETE 410C CURB PER COS STD PLAN 410.
- SEEDED LAWN
- MULTI-USE PATH
- FRONTAGE ZONE
- RAISED CROSSING PAVEMENT
- RIGHT OF WAY CONSTRUCTION CENTERLINE
- RIGHT OF WAY LINE
- G GAS
- C COMM
- P POWER/ELECTRICAL
- OHP OVERHEAD POWER
- W WATER
- SD STORM
- SS SEWER
- TS TRAFFIC SIGNAL
- IR IRRIGATION



**(NOT FOR CONSTRUCTION) 11/23**

8420 154th Avenue NE  
Redmond, Washington 98052  
425-869-2670

SDCI #####. SDOT #####	REVIEWED BY SPU/WATER ENGINEERING	20.....
	REVIEWED BY SPU/DRAINAGE	20.....
	APPROVED BY SDOT STREET IMPROVEMENT PERMITTING	20.....

APPROVED FOR ADVERTISING LIZ ALZEER DEPARTMENT OF FINANCE & ADMINISTRATIVE SERVICES SEATTLE, WASHINGTON	20.....
BY: CITY PURCHASING & CONTRACTING SERVICES DIRECTOR	

INITIALS AND DATE	INITIALS AND DATE
DESIGNED SA	REVIEWED: DES. SDOT
CHECKED DM	CONST. PROJ. MGR.
DRAWN RT	RECEIVED
CHECKED DM	REVISED AS BUILT
ALL WORK SHALL BE DONE IN ACCORDANCE WITH THE CITY OF SEATTLE STANDARD PLANS AND SPECIFICATIONS AND OTHER DOCUMENTS CALLED FOR IN SECTION 0-02.3 OF THE PROJECT MANUAL.	

ORDINANCE NO. PW NO. 2019-xxx  
SUBPROJECT ID: xxx  
SCALE: 1"=20'

PROPOSED IMPROVEMENTS WITH AERIAL

**"MISSING LINK" BIKE ROUTE STUDY ON NW MARKET ST-LEARY AVE NW-17TH AVE NW**

PC	XXX
CO	XXX
VPI #	XX
<b>EXH14</b>	
SHEET 14 OF 14	

DATE	MARK	NATURE	MADE CHKD REVD

J:\7215196-03\650AD\Civil\Exhibits\BGT-CU101-CU111-Aerial.dwg  
Nov-17-23 10:59am

SDCI #####. SDOT #####