



DATA-DRIVEN

Seattle Police Department

5/15/2018



# SEASTAT

## PRINCIPLES OF SEASTAT

### **Accurate and Timely Information**

Know what is happening.

### **Effective Tactics**

Have a plan.

### **Rapid Deployment**

Do it quickly.

### **Relentless Follow-up and Assessment**

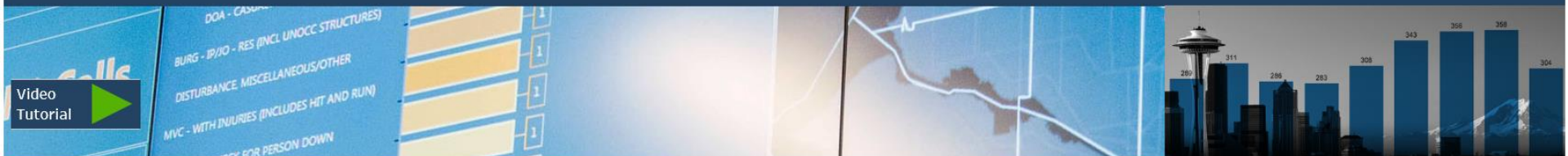
If it works, do more. If not, do something else.

## CRIME REDUCTION STRATEGIES

### **Focus on:**

- Problem Locations*
- Prolific Offenders*
- Repeat and Vulnerable Victims*
- Community Engagement*
- Partnerships*

*Reducing Crime & Disorder | Excellence in Service | Honor & Professionalism | Business Efficiency | Data-Driven Policies & Practices*



# CITYWIDE CRIME OVERVIEW



## SeaStat Crime Dashboard

Crime counts are based on the primary offense within a single incident, and do not represent the number of victims, or associated offenses within an incident. Crime data is dynamic and will change based on reporting and investigative updates.



Time Frame: **YTD**



VIEW: Table | TIME FRAME: YTD | PRECINCT: (All) | SECTOR: (All) | BEAT: (All) | NEIGHBORHOOD: (All) | CRIME GROUP: (Multiple values) | CRIME CATEGORY: (All) | CRIME SUBCATEGORY: (All) | CRIME DESCRIPTION: (All) | SELECT A MAP: PRECINCT

PATROL PORTAL

MCPD Strategies

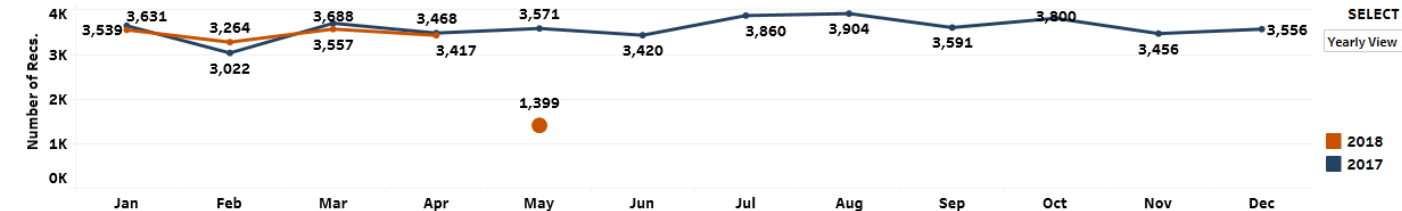
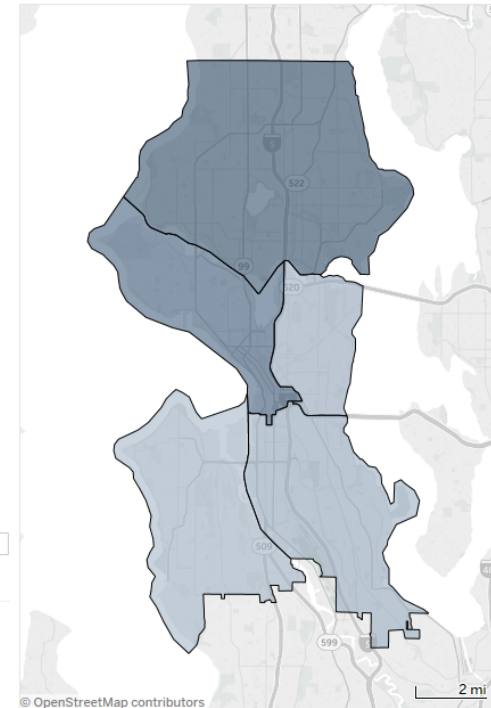
Precinct: All MCPP: All Crime Category: All

Last Update: 5/15/2018 11:08:18 AM

Reports in Transcription: 56

Crime by PRECINCT Map

CRIME GROUP	CRIME CATEGORY	2018	2017	AMT. CHANGE	% CHANGE	5YR WTD AVG
PERSON	HOMICIDE	11	5	6	120%	7
	SEX OFFENSE	300	310	-10	-3%	268
	ROBBERY	583	566	17	3%	515
	AGGRAVATED ASSAULT	633	573	60	10%	480
	AGGRAVATED ASSAULT-DV	246	256	-10	-4%	219
	Total	1,773	1,710	63	4%	1,489
PROPERTY	ARSON	▲ 49	55	-6	-11%	35
	BURGLARY-RESIDENTIAL	1,867	1,890	-23	-1%	1,801
	BURGLARY-COMMERCIAL	1,026	919	107	12%	780
	LARCENY-THEFT	4,586	4,310	276	6%	4,044
	CAR PROWL	4,470	5,360	-890	-17%	5,025
	MOTOR VEHICLE THEFT	1,405	1,219	186	15%	1,383
	Total	13,403	13,753	-350	-3%	13,068
Grand Total		15,176	15,463	-287	-2%	14,557



INFORMATION PRESENTED ON THIS DASHBOARD IS TO BE USED FOR **LAW ENFORCEMENT PURPOSES ONLY** AND SHALL NOT BE DUPLICATED, PRESENTED, OR OTHERWISE RELEASED TO NON-LAW ENFORCEMENT PERSONNEL OR IN A PUBLIC FORUM

# CITYWIDE SHOTS FIRED



## SeaStat Shots Fired Dashboard

Shots Fired include injury and non-injury firearm-related incidents. Shootings are firearm-related incidents that resulted in injury or death. Self-inflicted and officer-involved shootings are not included.  
Report inception: 2012

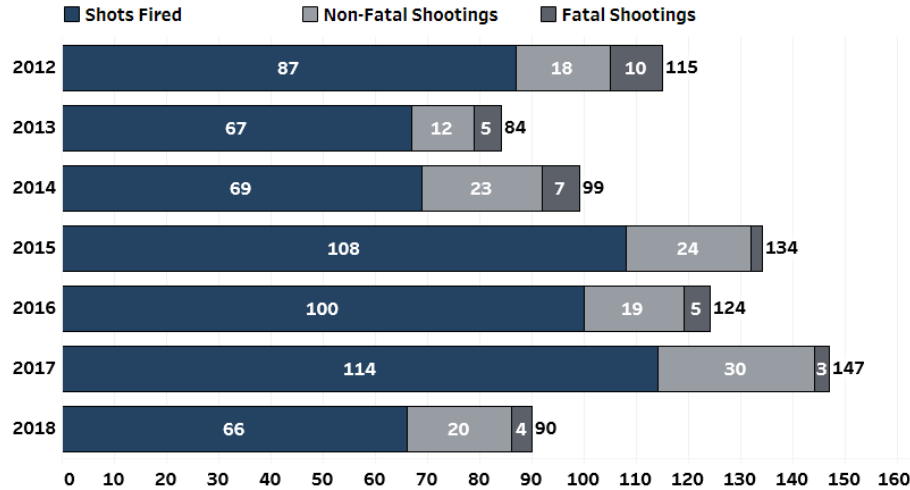


Last Update: 5/7/2018

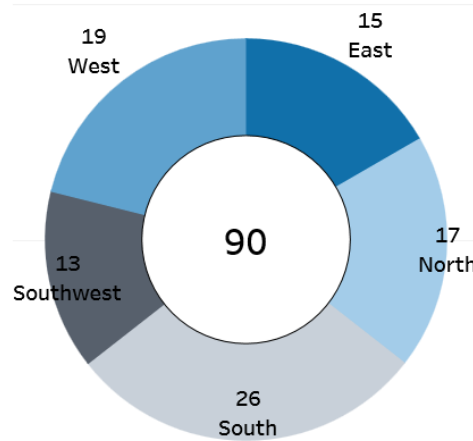
YEAR: 2018  
 PRECINCT: (All)  
 MCPP: (All)

Shots Fired Report  
 MAP SELECTION: BEAT

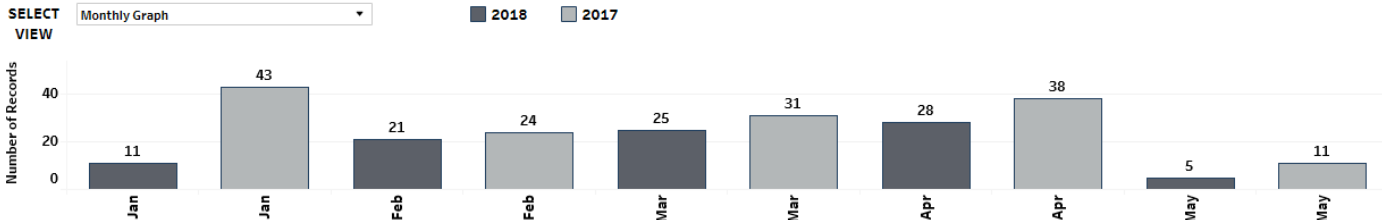
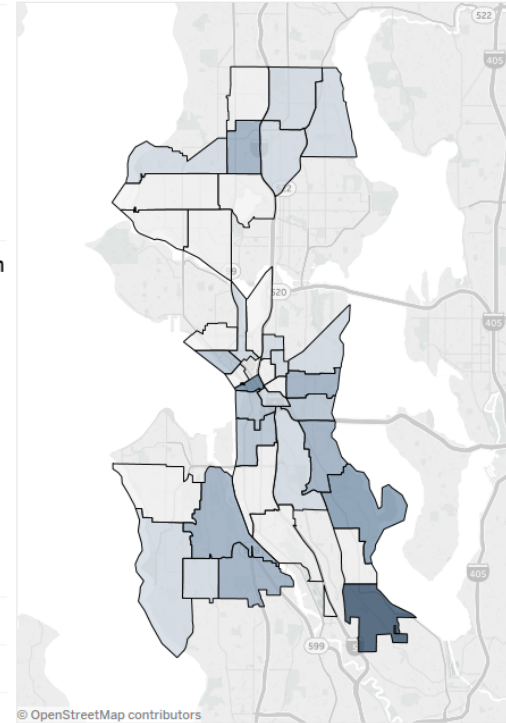
Shootings & Shots Fired YTD



2018 Shots Fired by Precinct



Citywide Shots Fired by BEAT



INFORMATION PRESENTED ON THIS DASHBOARD IS TO BE USED FOR LAW ENFORCEMENT PURPOSES ONLY AND SHALL NOT BE DUPLICATED, PRESENTED, OR OTHERWISE RELEASED TO NON-LAW ENFORCEMENT PERSONNEL OR IN A PUBLIC FORUM