











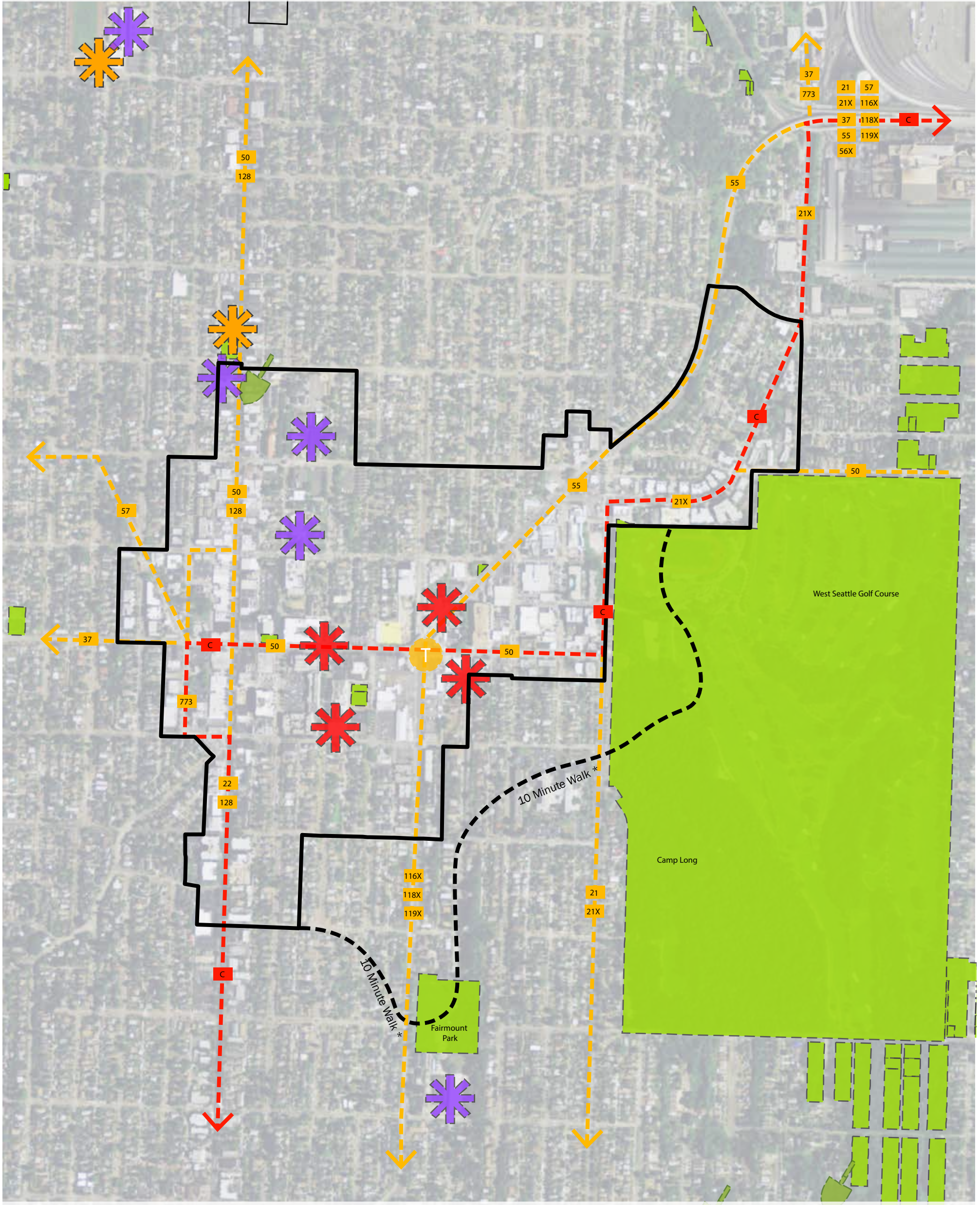


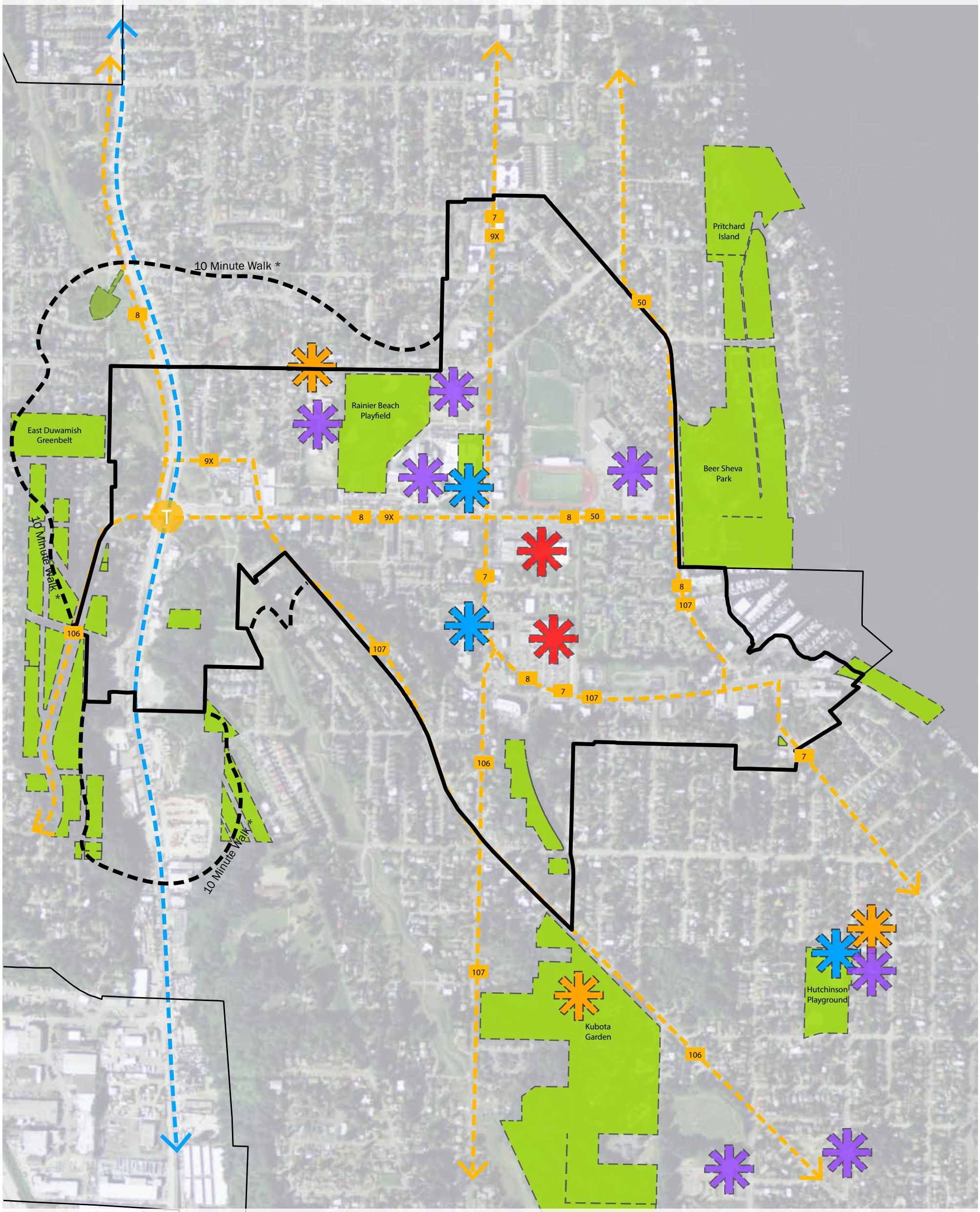

West Seattle Junction Residential Urban Village

 School	 Landmark	 Public Transit Lines	 Existing Residential Urban Village
 Grocery Store	 Park	 Future Light Rail Line	 Proposed Draft Urban Village Expansion
 Community Center	 P-Patch	 Frequent Transit Node	















Source: Esri, DigitalGlobe, GeoEye, Earthstar Geographics, CNES/Airbus DS, USDA, USGS, AeroGRID, IGN, IGP, swisstopo, and the GIS User Community


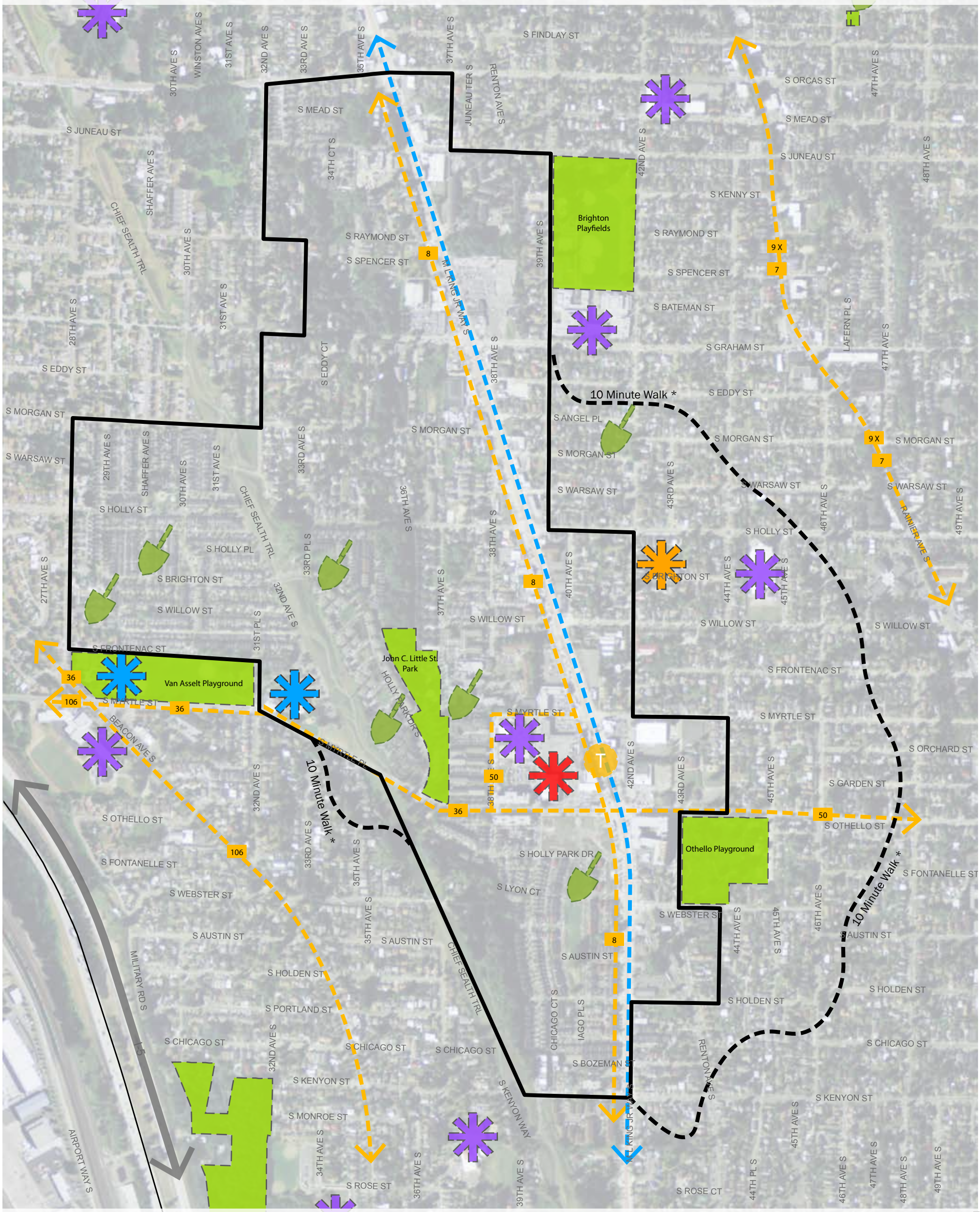
Rainier Beach Residential Urban Village



Source: Esri, DigitalGlobe, GeoEye, Earthstar Geographics, CNES/Airbus DS, USDA, USGS, AEX, Getmapping, Aerogrid, IGN, IGP, swisstopo, and the GIS User Community






Othello Residential Urban Village

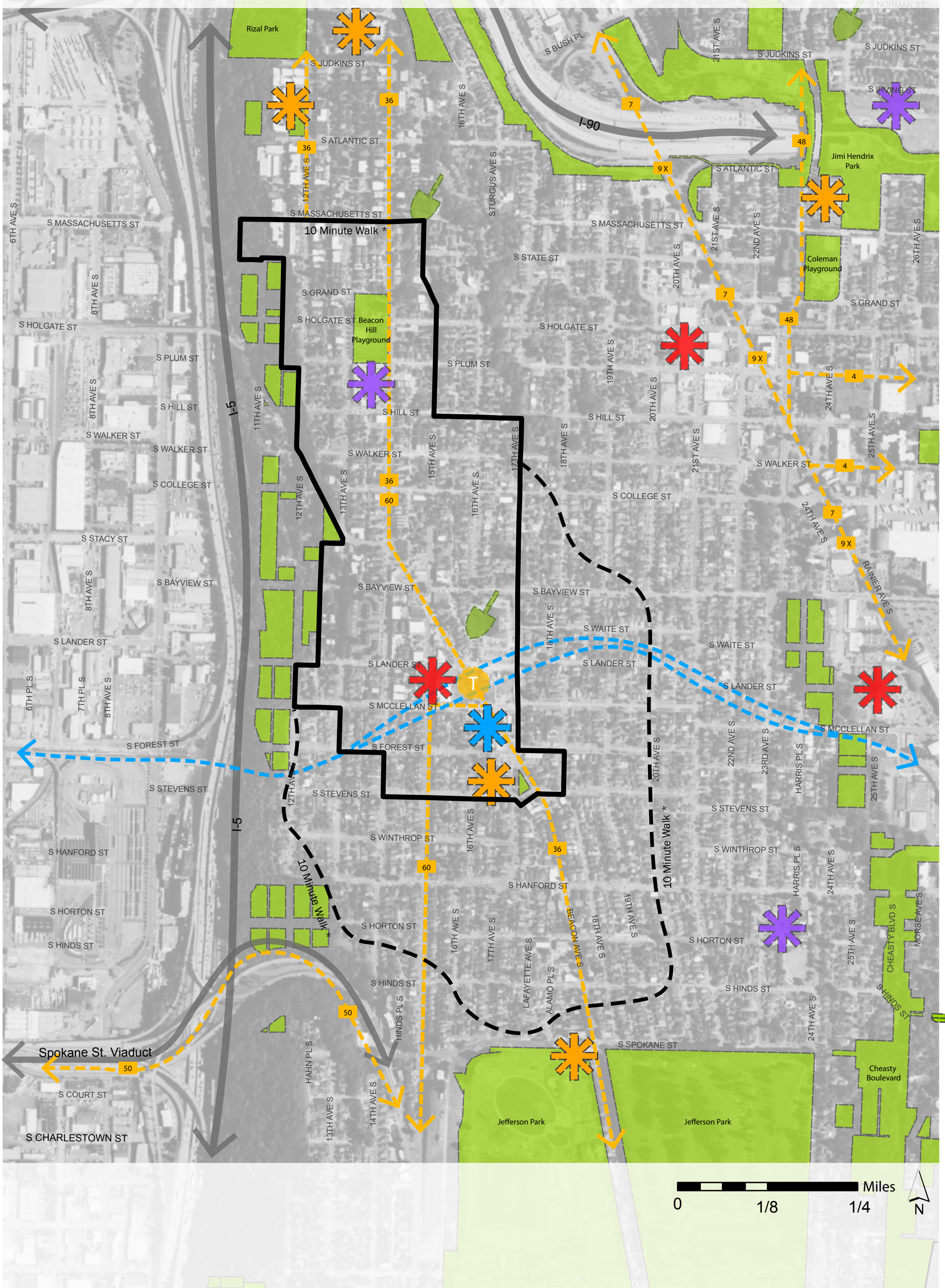
	School		Landmark		Public Transit Lines		Existing Residential Urban Village
	Grocery Store		Park		Sound Transit Light Rail Line		Proposed Draft Urban Village Expansion
	Community Center		P-Patch		Frequent Transit Node		



Source: Esri, DigitalGlobe, GeoEye, Earthstar Geographics, CNES/Airbus DS, USDA, USGS, AEX, Getmapping, Aerogrid, IGN, IGP, swisstopo, and the GIS User Community












North Beacon Hill Residential Urban Village

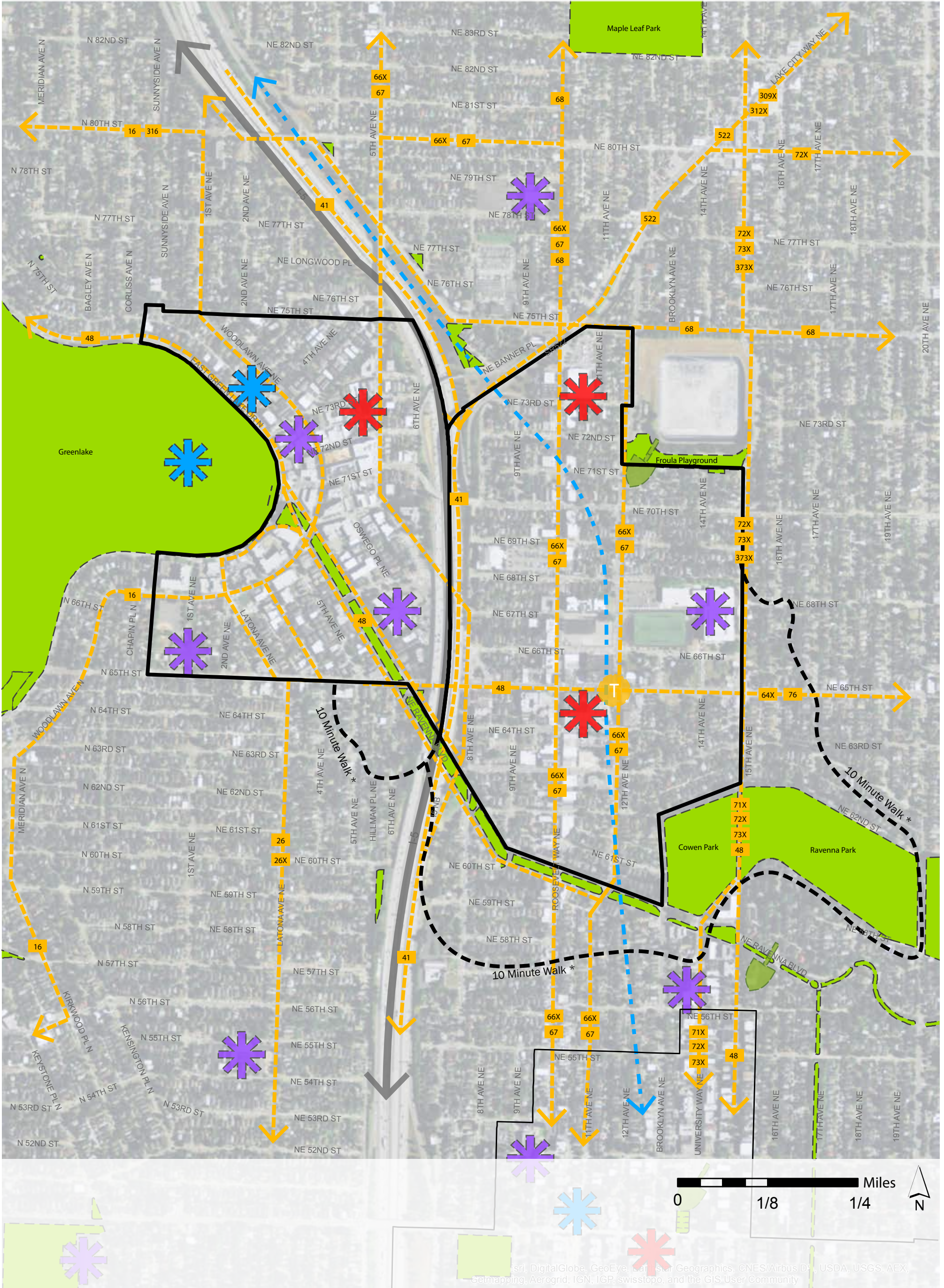
-  School
-  Grocery Store
-  Community Center
-  Landmark
-  Park
-  P-Patch
-  Public Transit Lines
-  Sound Transit Light Rail Line
-  Frequent Transit Node
-  Existing Residential Urban Village
-  Proposed Draft Urban Village Expansion



Source: Esri, DigitalGlobe, GeoEye, Earthstar Geographics, CNES/Airbus DS, USDA, USGS, AeroX, Getmapping, Aerogrid, IGN, IGP, swisstopo, and the GIS User Community


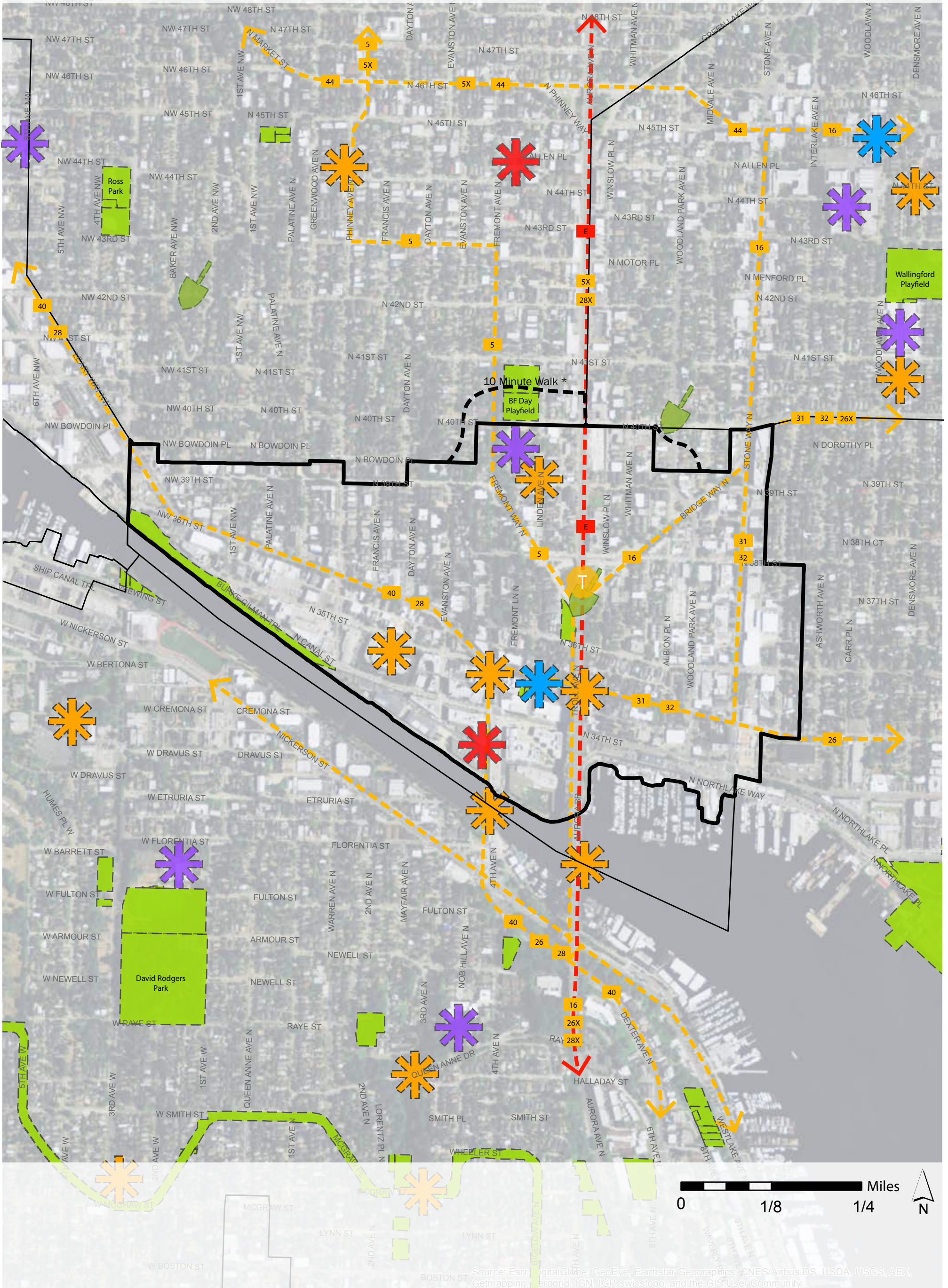
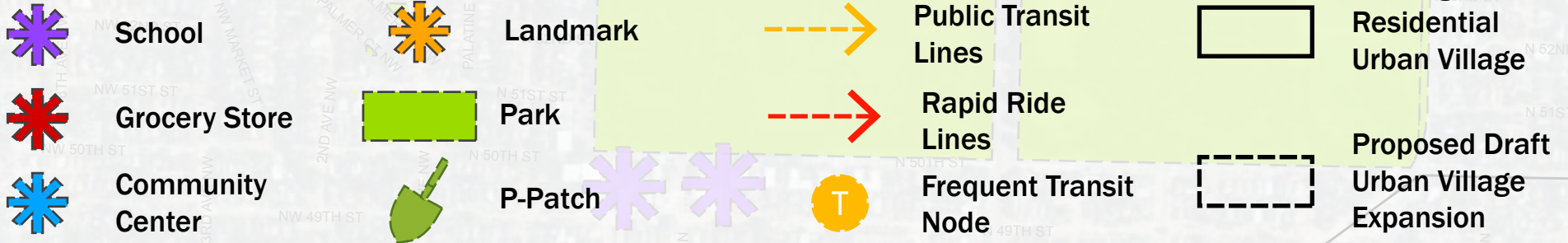
Greenlake/Roosevelt Residential Urban Village

-  School
-  Grocery Store
-  Community Center
-  Landmark
-  Park
-  P-Patch
-  Public Transit Lines
-  Future Light Rail Line
-  Frequent Transit Node
-  Existing Residential Urban Village
-  Proposed Draft Urban Village Expansion














Map data provided by Esri, DigitalGlobe, GeoEye, Earthstar Geographics, CNES/Airbus DS, USDA, USGS, AEX, Getmapping, Aerogrid, IGN, IGP, swisstopo, and the GIS User Community

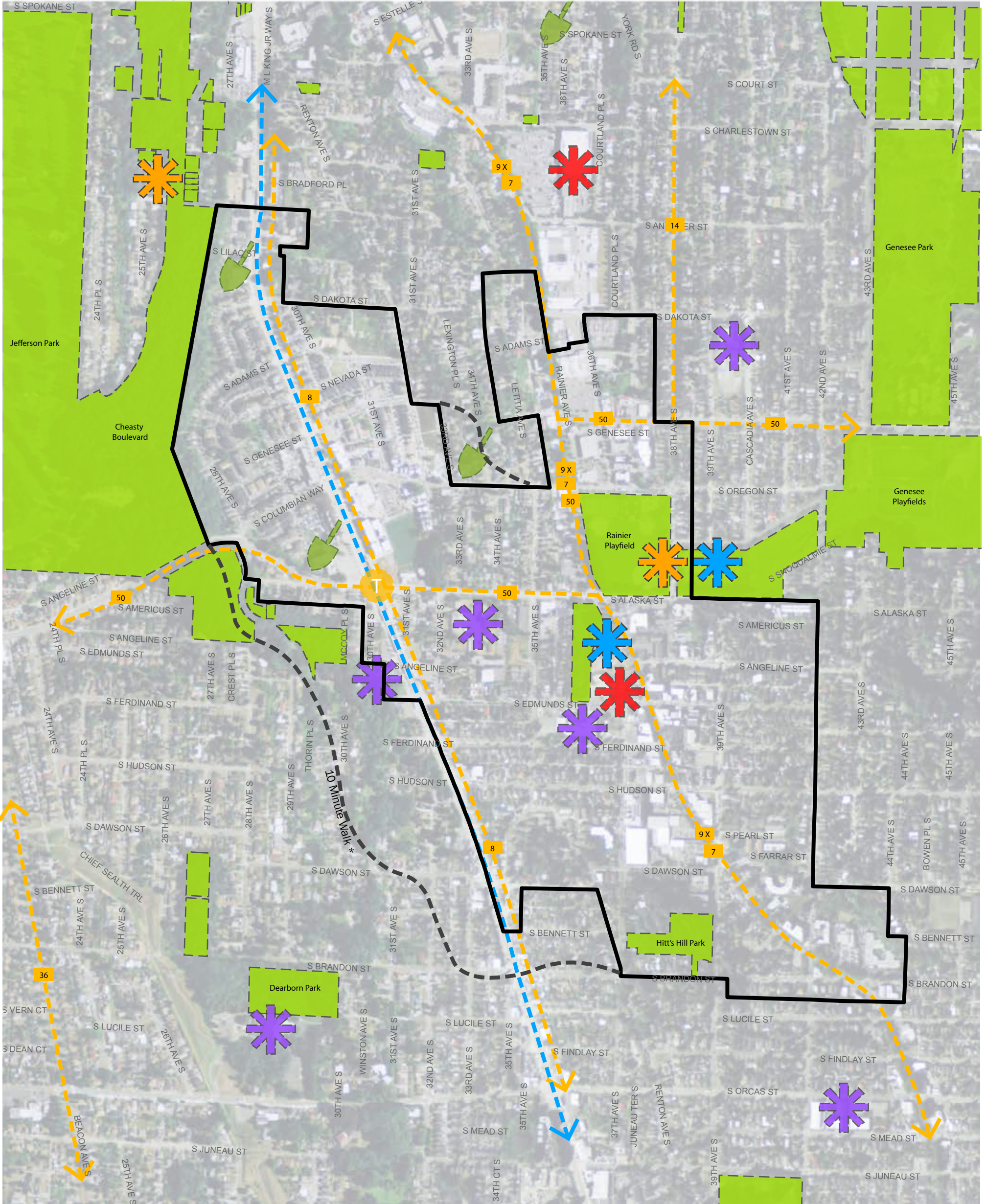
Fremont Residential Urban Village



Source: Esri, DigitalGlobe, GeoEye, Earthstar Geographics, CNES/Airbus DS, USDA, USGS, AEX, Getmapping, Aerogrid, IGN, IGP, swisstopo, and the GIS User Community












Columbia City Residential Urban Village

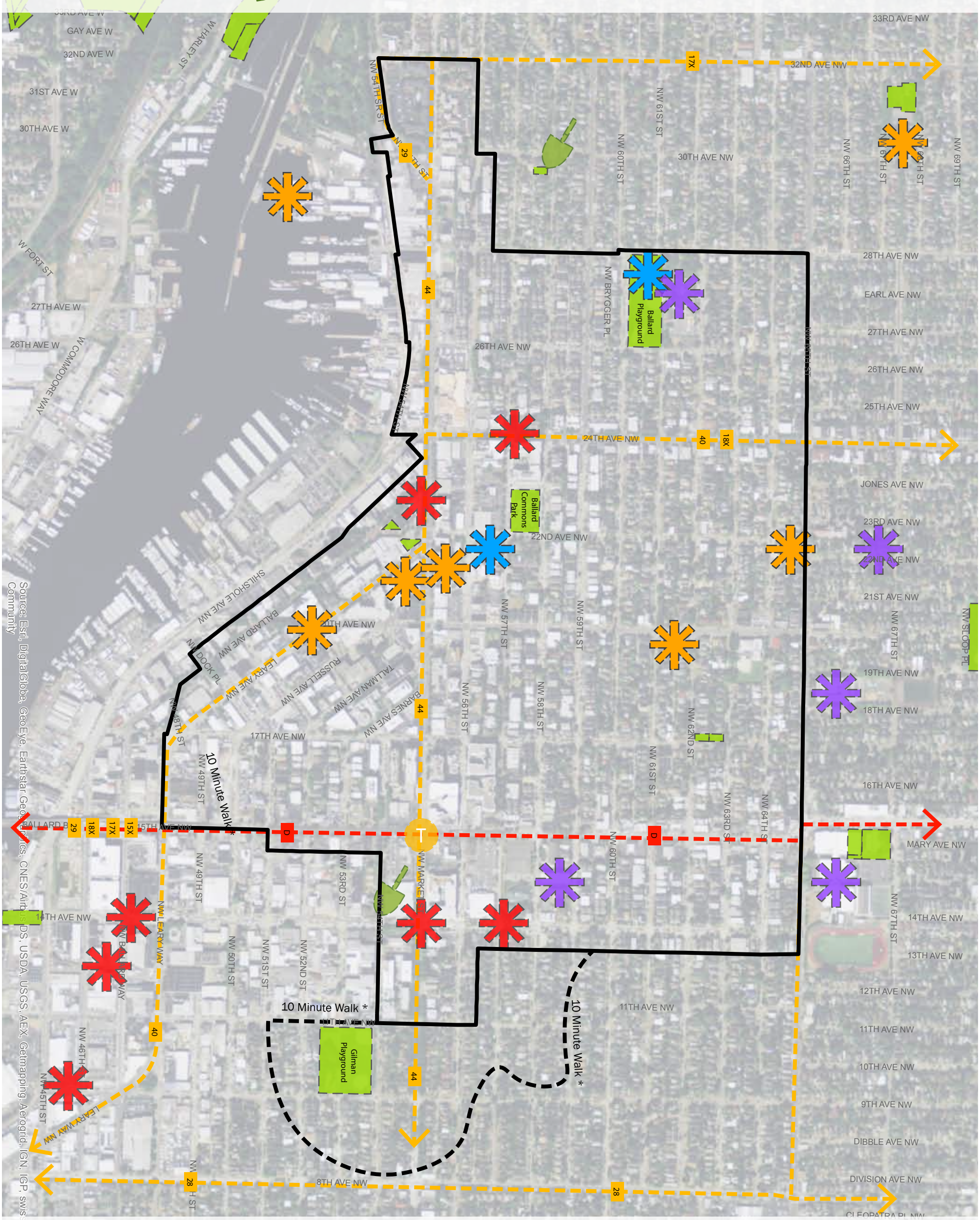
-  School
-  Grocery Store
-  Community Center
-  Landmark
-  Park
-  P-Patch
-  Public Transit Lines
-  Sound Transit Light Rail Line
-  Frequent Transit Node
-  Existing Residential Urban Village
-  Proposed Draft Urban Village Expansion




Source: Esri, DigitalGlobe, GeoEye, Earthstar Geographics, CNES/Airbus DS, USDA, USGS, AEX, Getmapping, Aerogrid, IGN, IGP, swisstopo, and the GIS User Community

Ballard Residential Urban Village












	School		Landmark		Public Transit Lines		Existing Residential Urban Village
	Grocery Store		Park		Rapid Ride Lines		Proposed Draft Urban Village Expansion
	Community Center		P-Patch		Frequent Transit Node		


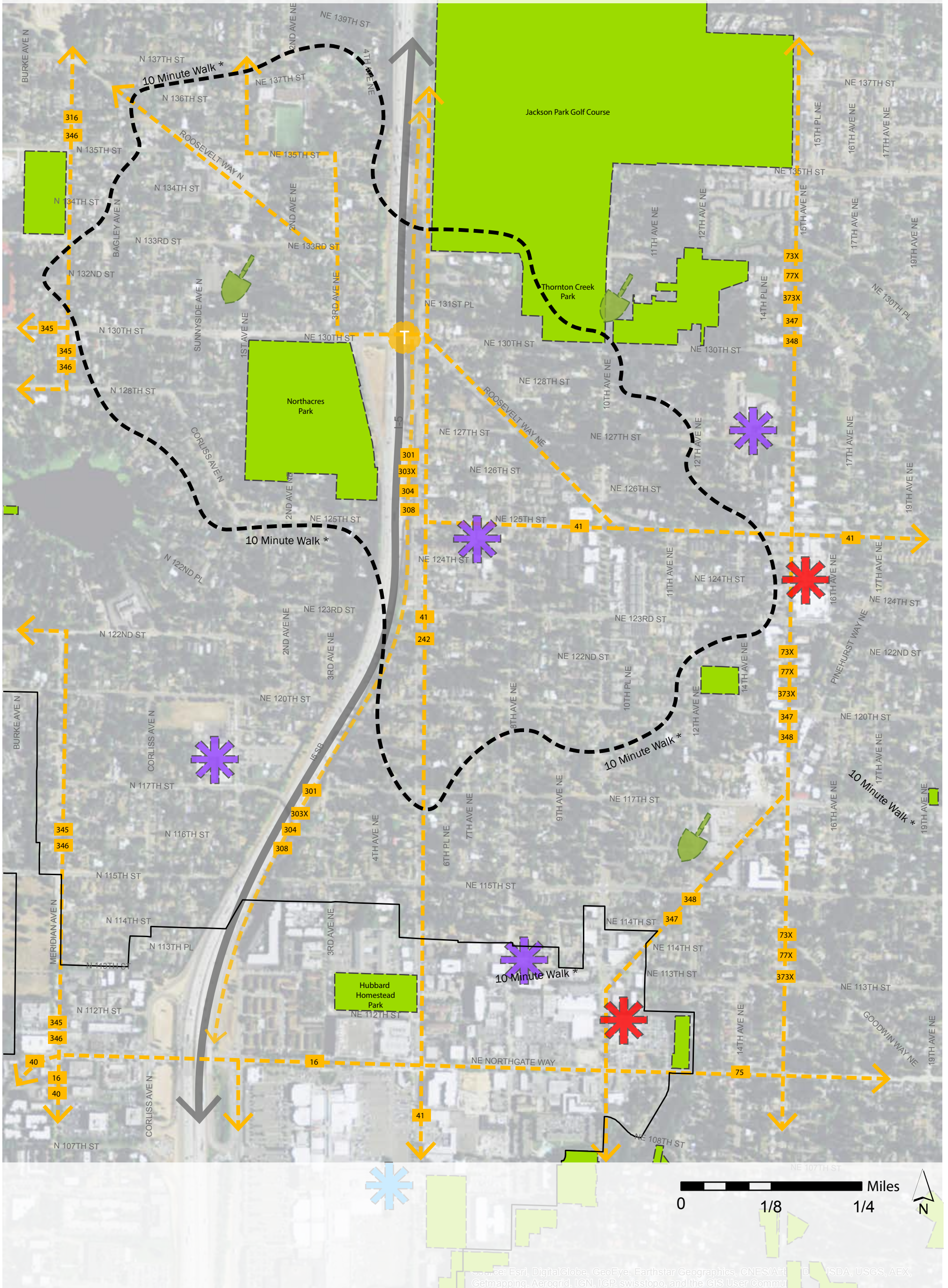


Source: Esri, DigitalGlobe, GeoEye, Earthstar Geographics, CNES/Airbus DS, USDA, USGS, AEX, Getmapping, Aerofield, IGN, IGP, swisstopo, and the GIS User Community



NE 130th Street Residential Urban Village

-  School
-  Grocery Store
-  Community Center
-  Landmark
-  Park
-  P-Patch
-  Public Transit Lines
-  Future Light Rail Line
-  Frequent Transit Node
-  Existing Residential Urban Village
-  Proposed Draft Urban Village Expansion



Source: Esri, DigitalGlobe, GeoEye, Earthstar Geographics, CNES/Airbus DLR/GD, USDA, USGS, AEX, Getmapping, Aerogrid, IGN, IGP, swisstopo, and the GIS User Community

23rd and Union-Jackson Residential Urban Village

- School
- Grocery Store
- Community Center

- Landmark
- Park
- P-Patch

- Public Transit Lines
- Streetcar Line
- Frequent Transit Node

- Existing Residential Urban Village
- Proposed Draft Urban Village Expansion

