

Overview of Interpretive Themes and Locations

The main objective of the interpretation along these East-West Pedestrian Improvements was to define the original shoreline and began with the integration of wave patterns in the street paving designating where land once met water. This includes the flounder lagoon to the east, which rests on what is Occidental Square today.

The strong alignment of the original shoreline along what is Firehouse/Post Alley today lead us to the idea of "Shoreline Alley"—a framework for communicating the historic geography of this place.

In collaboration with Valerie Segrest, native foods nutritionist and member of the Muckleshoot Tribe, the interpretation evolved to feature past and present stories of Indigenous life in this place, including:

Dzidzilalich *Little Crossing-Over Place*

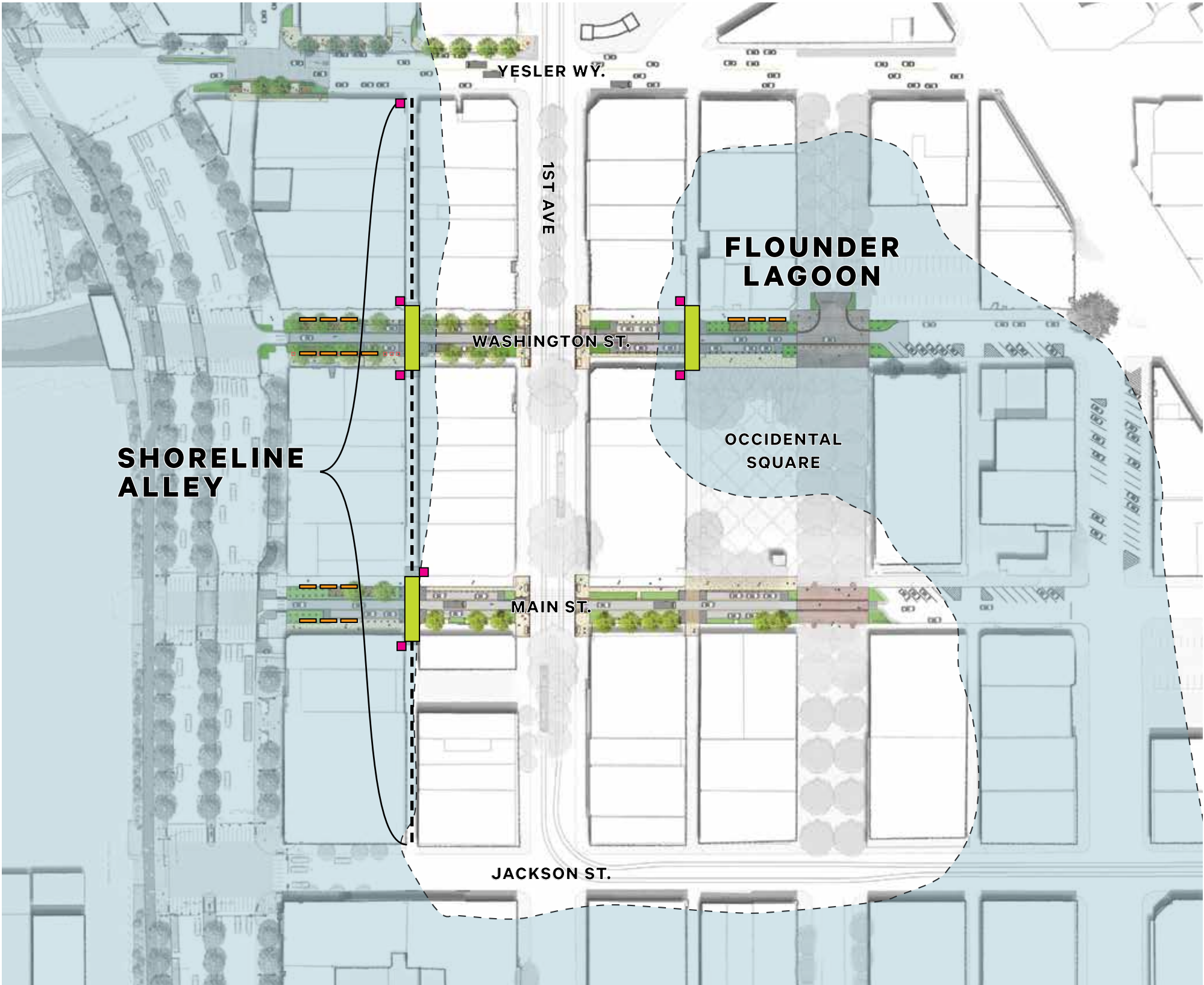
Duck Hunting

Flounder Lagoon

Clam Gardens

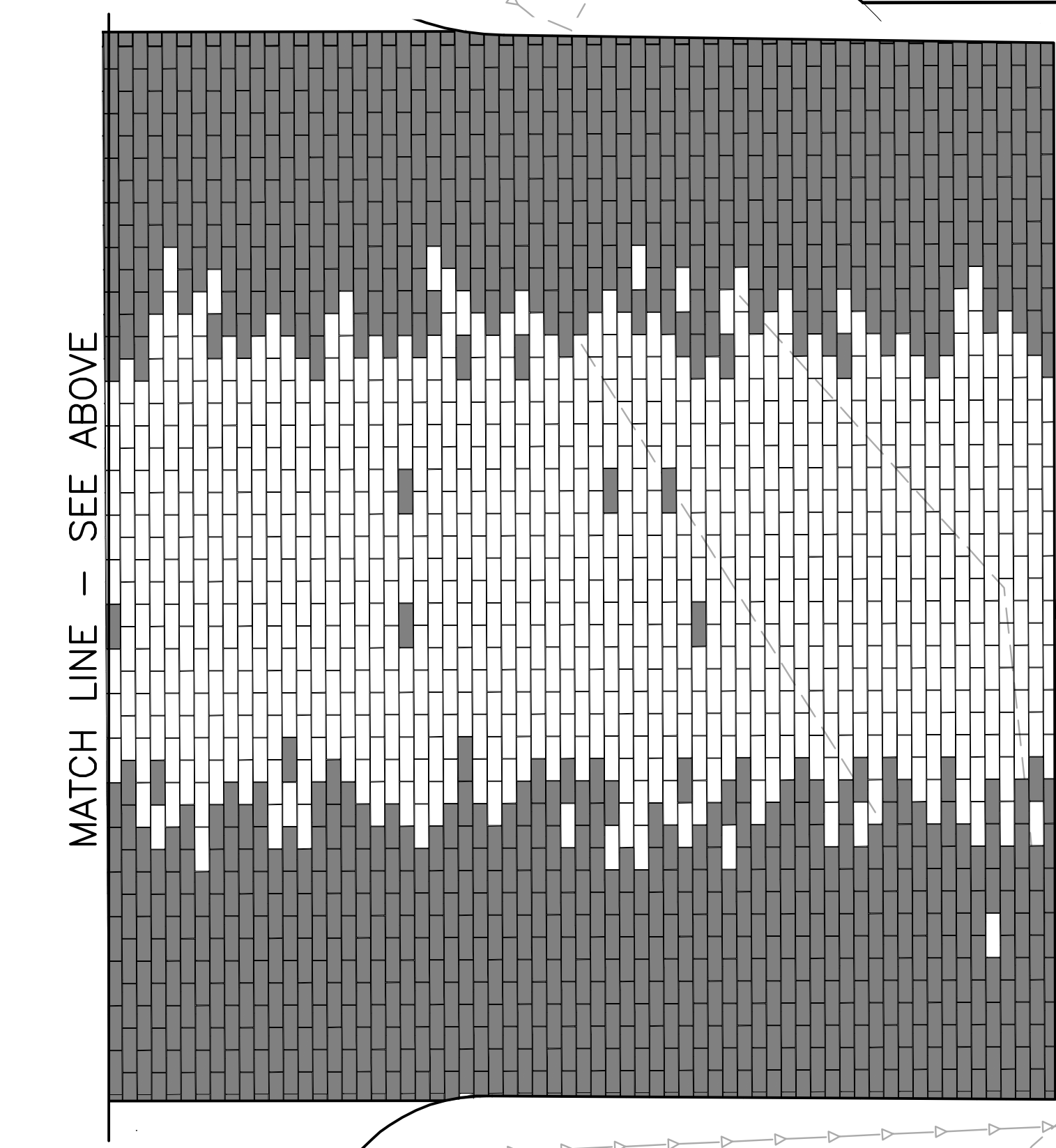
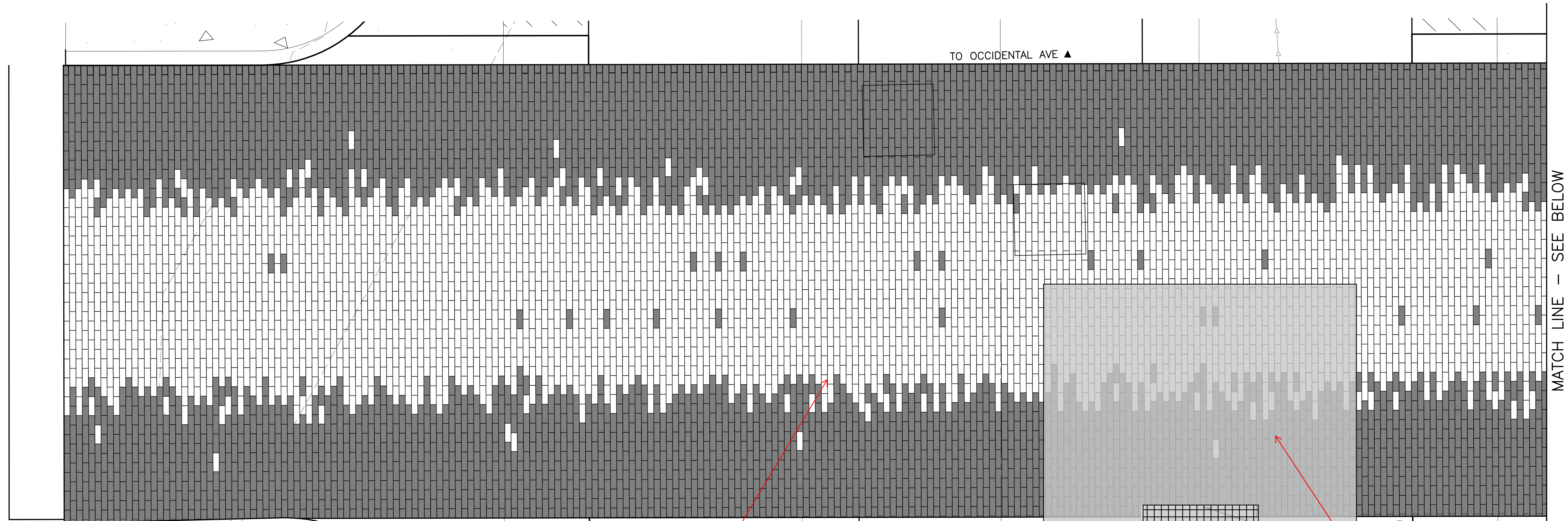
INTERPRETIVE LOCATION KEY:

-  **Paver Wave Designs**
-  **Laser Etched Interpretive Kickrails**
-  **Wall Mounted Interpretive Panels**



Z:\Shored\Seattle - Pioneer\1_Pioneer\15100s\15149 Pioneer Square East West Streets\CAD\Current\068 PGD12.dwg
 Mar-28-23 9:50pm



VAULT SERIAL NO.	DATE	MARK	NATURE	MADE	CHK'D	REV'D
38413						



Original design for Nord Alley crossing on Main street west of Occidental Ave.

Approximate extent of existing SCL vault lid/pavement panel determined during construction/demolition of Main that is within the alley paver design.

MATCH EX NORD ALLEY PAVERS AT EX JOINT


-  ALLEY PAVER - BRICK
 # = APPROXIMATE LENGTH OF PAVER AFTER FIELD CUTTING AND FITTING IN ORDER TO ESTABLISH SHORELINE PAVING PATTERN
 PERCENT OF TOTAL AREA: ±56%
-  ALLEY PAVER - STONE
 # = APPROXIMATE LENGTH OF PAVER AFTER FIELD CUTTING AND FITTING IN ORDER TO ESTABLISH SHORELINE PAVING PATTERN
 PERCENT OF TOTAL AREA: ±44%



NORD ALLEY LAYOUT AT S. MAIN STREET 1
NTS PG08



**PLEASE CALL 811
 3 Working Days
 BEFORE YOU DIG**




PAVING AND GRADING DETAILS



119 PINE STREET, SUITE 400
 SEATTLE, WA 98101
 T 206.223.0326
 www.migcom.com

APPROVED FOR ADVERTISING
 LIZ ALZEER
 DEPARTMENT OF FINANCE & ADMINISTRATIVE SERVICES
 SEATTLE, WASHINGTON 20

INITIALS AND DATE		INITIALS AND DATE	
DESIGNED	AB 3/17/2023	REVIEWED:	
CHECKED	MD, DR 3/17/2023	DES.	CONST.
		SDOT	PROJ. MGR.
DRAWN	JA, JZ 3/17/2023	RECEIVED	
CHECKED	DR 3/17/2023	REVISED AS BUILT	

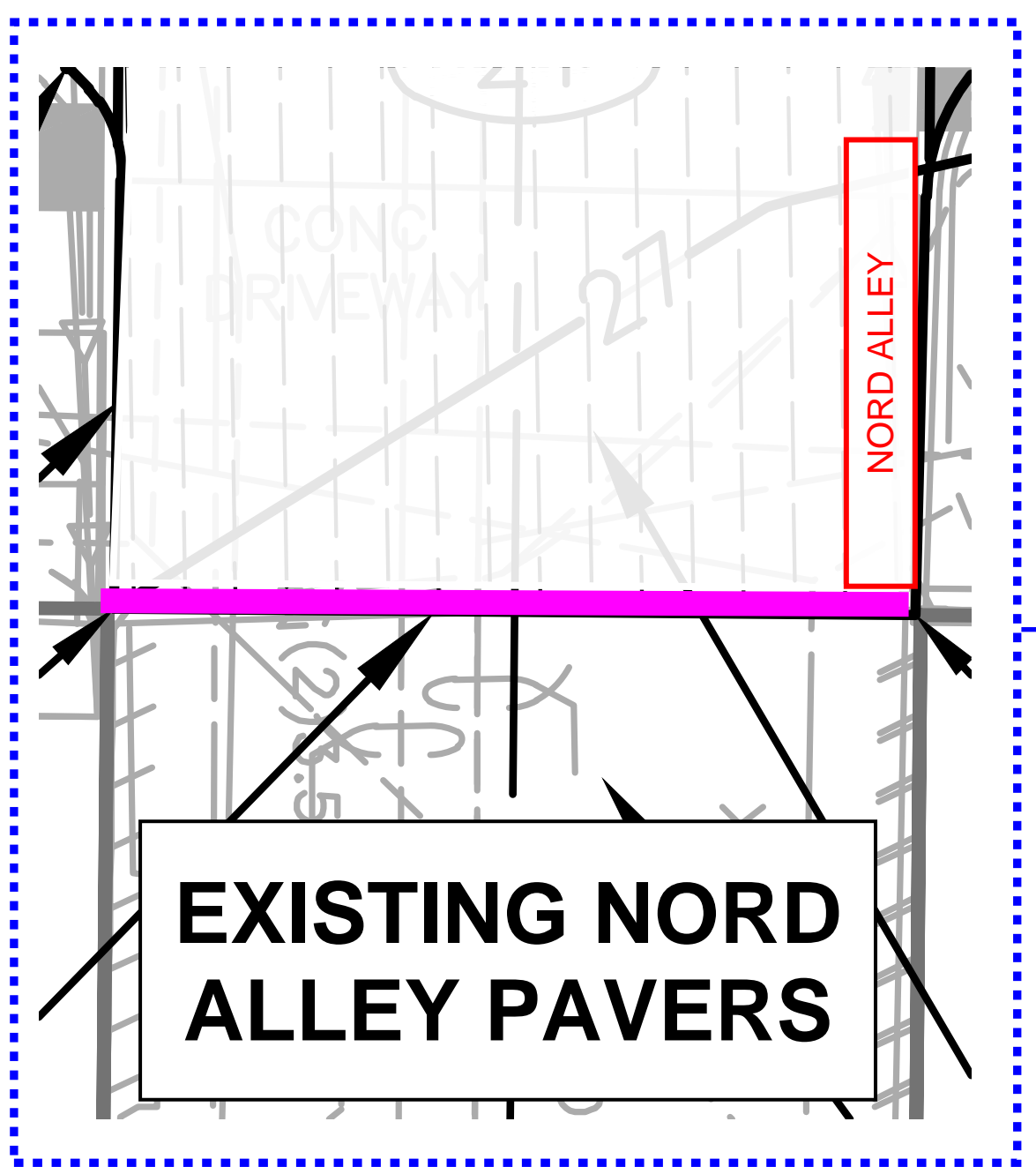
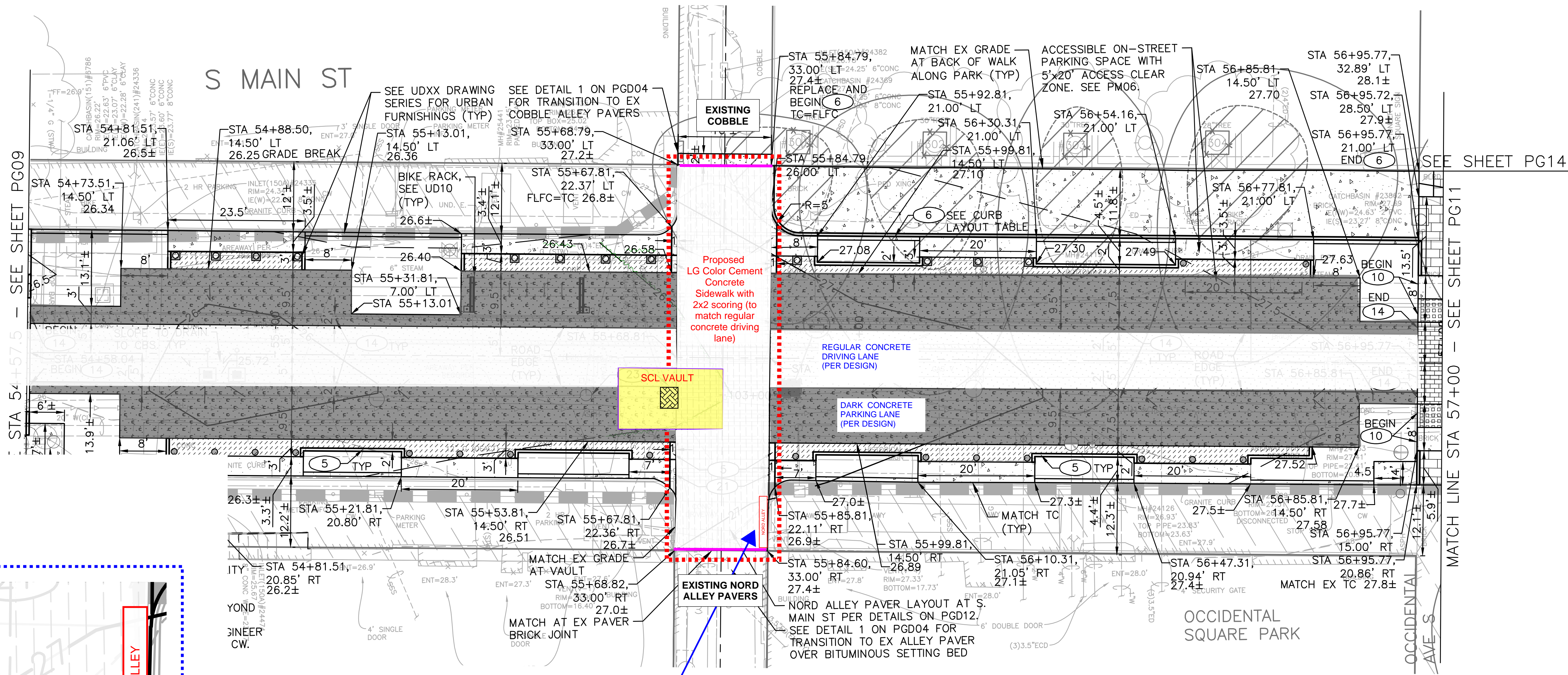


Seattle Department of Transportation
 ORDINANCE NO. 126490 PW NO. 2021-061
 SUBPROJECT ID: TC367630
 SCALE: H. 1"=10', V. 1"=10'

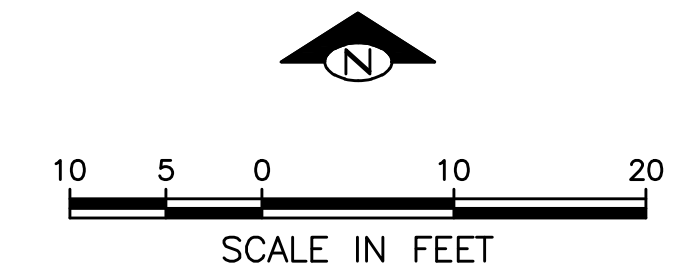
**PIONEER SQUARE
 EAST-WEST STREETS
 (RE-BID)**

PC	TRC0449
CO	TRC0449
VPI #	792-293
PGD12	
SHEET 068 OF 199	

Z:\Shored\Seattle - Pioneer Square East West Streets\CAD\Current\03 Main Street\037 PG10.dwg
 Apr-03-23 4:41pm
 VAILT SERIAL NO. 38413
 DATE MARK REVISIONS
 MADE CHK'D REV'D



**PLEASE CALL 811
 3 Working Days
 BEFORE YOU DIG**



S MAIN ST – PAVING AND GRADING PLAN

**PIONEER SQUARE
 EAST-WEST STREETS
 (RE-BID)**

PC TRC0449
 CO TRC0449
 VPI # 792-293
PG10
 SHEET 037 OF 199

M I G

119 PINE STREET, SUITE 400
 SEATTLE, WA 98101
 T 206.223.0326
 www.migcom.com

APPROVED FOR ADVERTISING
LIZ ALZEER
 DEPARTMENT OF FINANCE & ADMINISTRATIVE SERVICES
 SEATTLE, WASHINGTON 20

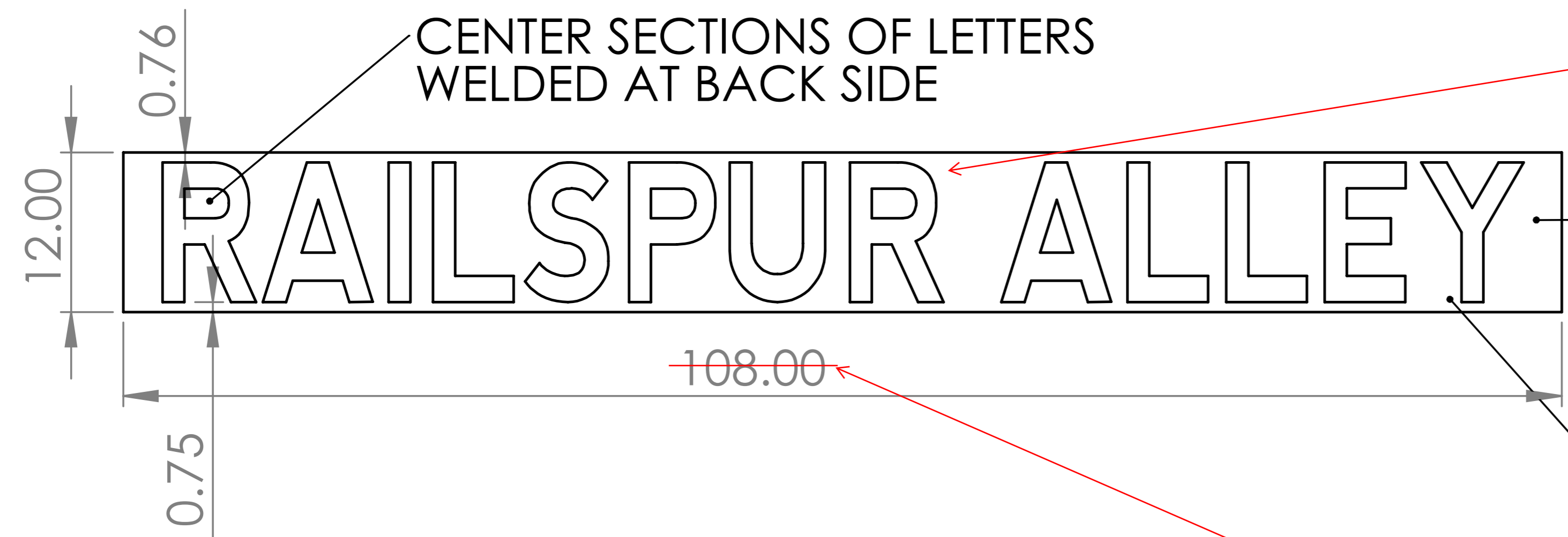
BY: _____
 PURCHASING AND CONTRACTING DIRECTOR

INITIALS AND DATE		INITIALS AND DATE	
DESIGNED LK, KG, ST	3/17/2023	REVIEWED: DES.	CONST.
CHECKED DR	3/17/2023	SDOT	PROJ. MGR.
DRAWN JA, JZ	3/17/2023	RECEIVED	
CHECKED KG, DR	3/17/2023	REVISED AS BUILT	

ALL WORK SHALL BE DONE IN ACCORDANCE WITH THE CITY OF SEATTLE STANDARD PLANS AND SPECIFICATIONS AND OTHER DOCUMENTS CALLED FOR IN SECTION 0-02.3 OF THE PROJECT MANUAL.

Seattle Department of Transportation

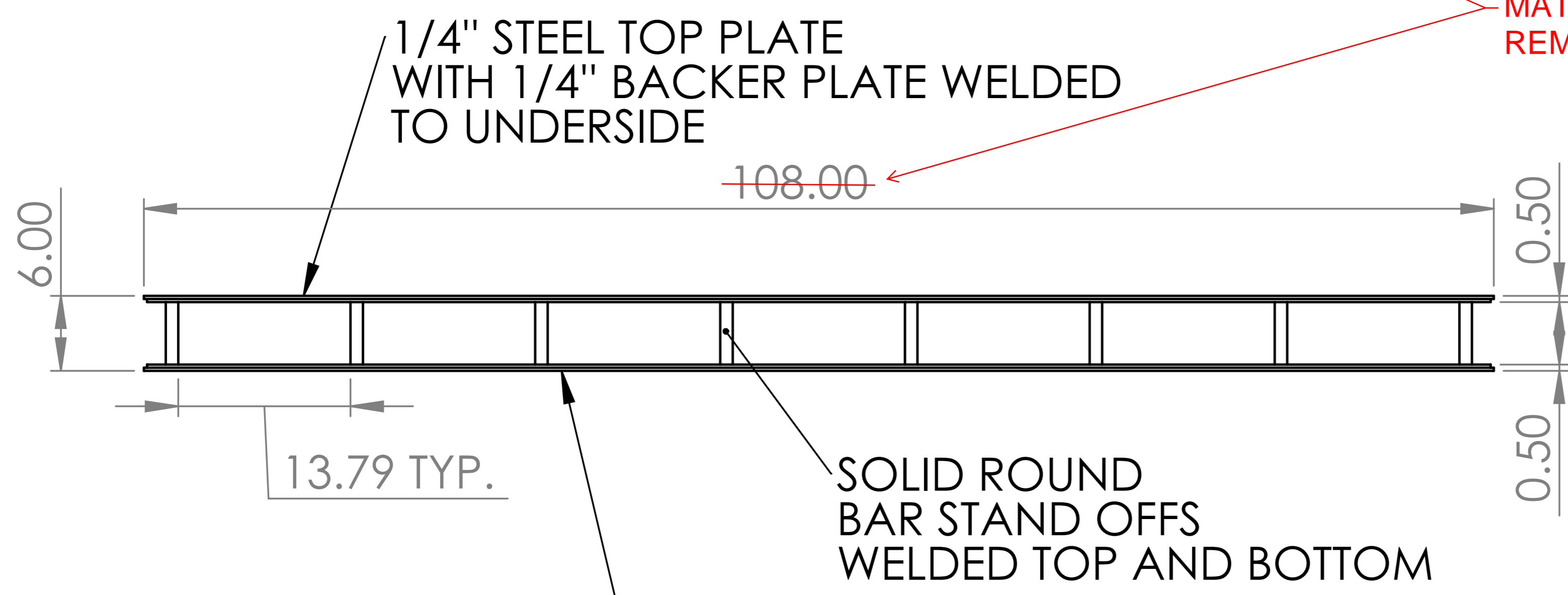
ORDINANCE NO. 126490 PW NO. 2021-061
 SUBPROJECT ID: TC367630
 SCALE: H. 1"=10', V. 1"=10'



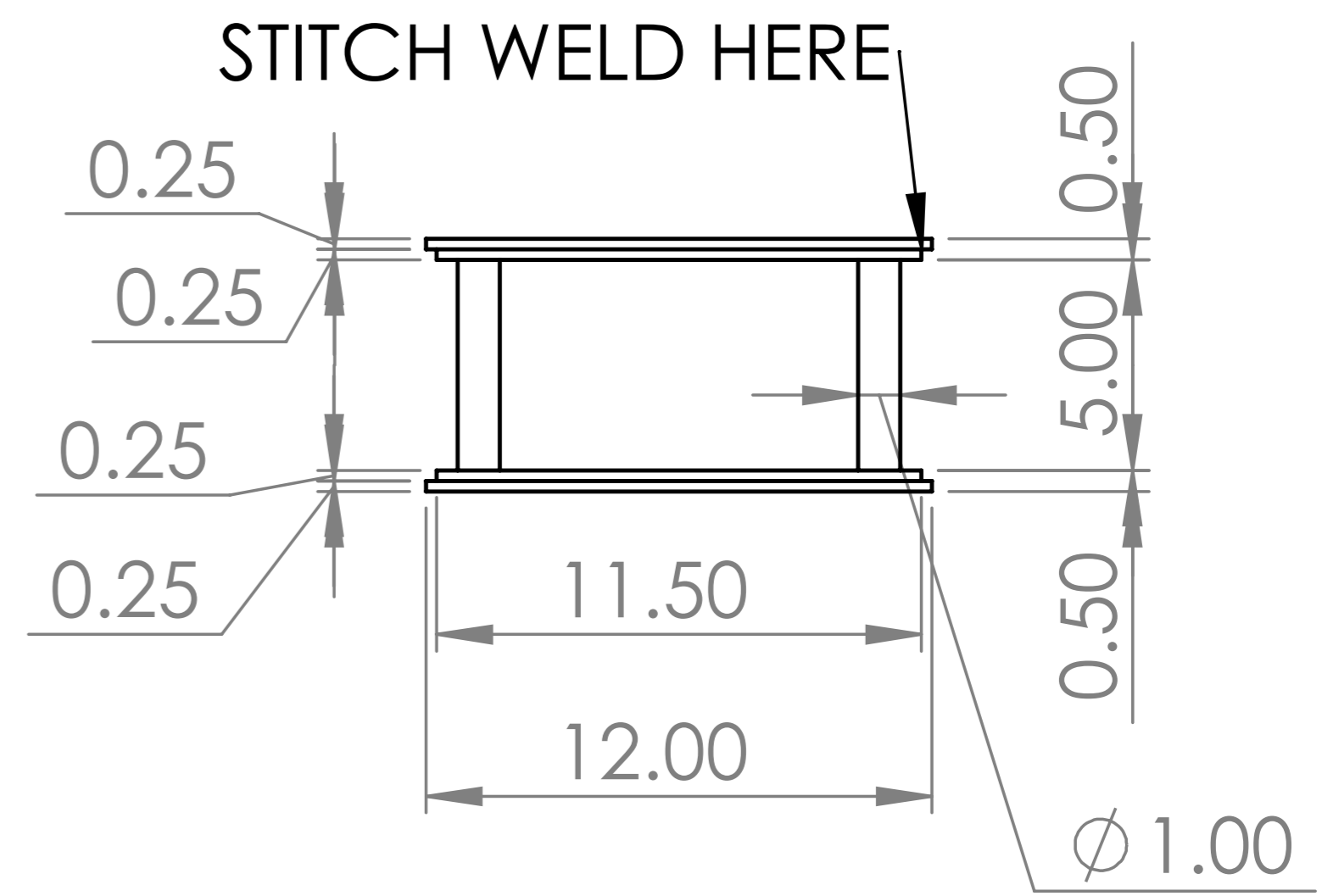
REPLACE "RAILSPUR" TEXT WITH "NORD" AND CENTER TEXT IN STEEL INSERT.

1/4" STEEL TOP PLATE WITH 1/4" BACKER PLAT WELDED TO UNDERSIDE

LETTER CUT THRU FACE NEVIS FONT



FIELD MEASURE LENGTH TO MATCH WIDTH OF EX SIDEWALK TO REMAIN (APPROXIMATELY 86").



1/4 WELDED PLATES SAME AS TOP

UNLESS OTHERWISE SPECIFIED:
DIMENSIONS ARE IN INCHES
TOLERANCES:
FRACTIONAL ±
ANGULAR: MACH ± BEND ±
TWO PLACE DECIMAL ±
THREE PLACE DECIMAL ±
INTERPRET GEOMETRIC TOLERANCING PER:
MATERIAL WEATHERING STEEL
FINISH NO FINISH-WEATHERING STEEL
DO NOT SCALE DRAWING

TITLE: **NORD ALLEY STEEL INSERT**

NOTE: EXAMPLE SKETCH BASED ON EVERGREEN METAL WORKS SHOP DRAWING FOR RAILSPUR PRIVATE DEVELOPMENT IN PIONEER SQUARE, 4/8/2022.


FOR PIONEER SQUARE EAST-WEST STREETS AN ALTERNATIVE SUPPLIER MAY BE USED WITH AN APPROVED SHOP DRAWING.



MAIN ST AT OCCIDENTAL



NORD ALLEY LOOKING NORTH



ALLEY NAME



NORD ALLEY AT MAIN



SCL VAULT