

Waterfront Park: Refuse Bin Wraps



District Overlays

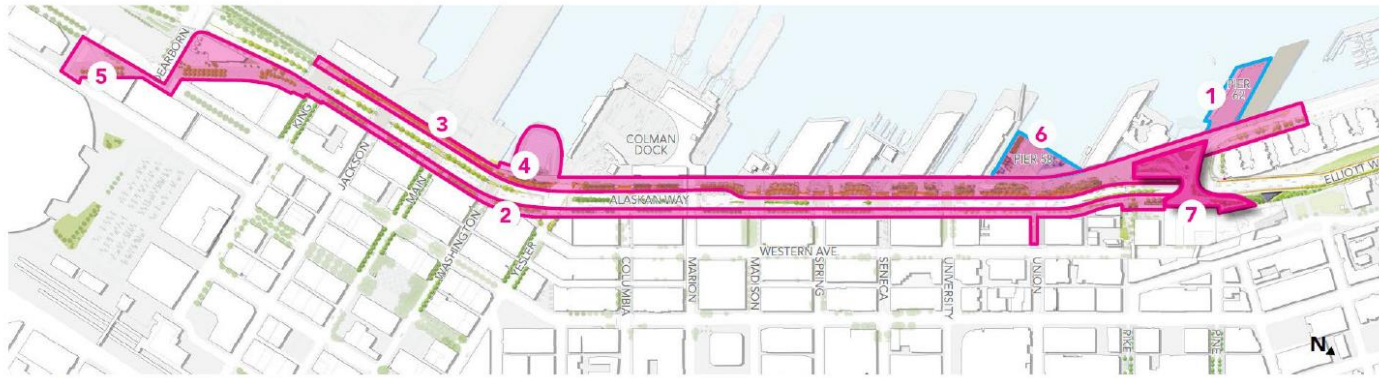


Seattle
Office of the Waterfront
and Civic Projects

Att A – Waterfront Park and Public Spaces Map
V1

WATERFRONT PARK AND PUBLIC SPACES

AUGUST 2022



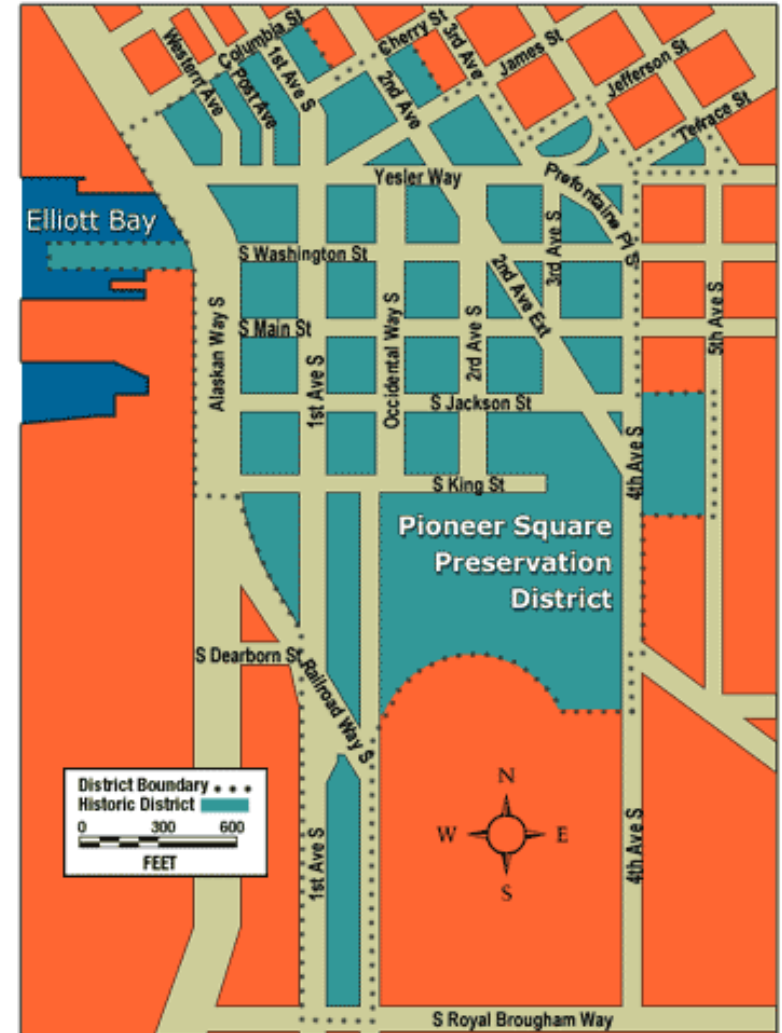
● CURRENT SPR PARK PROPERTY ● WATERFRONT PARK AND PUBLIC SPACES

PILOT AGREEMENT (2020 - 2022)

- 1** Pier 62 and Floating Dock
Rebuilt to once again to support free public concerts and events.

MANAGEMENT AGREEMENT (2023)

- 1** Pier 62 and Floating Dock
- 2** Alaskan Way East and Union Street
Widened sidewalk, landscaping and green storm-water features. A new pedestrian bridge and elevator at Union Street will connect Western Avenue to the Waterfront Promenade.
- 6** Pier 58
Rebuilt park with an urban plaza and children's playground.
- 7** Overlook Walk
A new, accessible connection between Pike Place Market and the Waterfront. It will take pedestrians over the new Alaskan Way without crossing the street and will include seating, informal play areas and views.



District Boundary ...
Historic District

0 300 600
FEET



District Overlays

Waterfront Park Boundary



Pioneer Square Preservation District Boundary (approx.)



District Overlays

Boundary Overlaps



Current Pioneer Square Bin Wraps

Seattle Public Utilities (SPU) Style



Current Pioneer Square Bin Wraps

Seattle Parks & Recreations (SPR) Style
Note: these may be replaced with historic photo style bins



Proposed Waterfront Park Bin Wraps

GARBAGE



seattlecenter
AT WATERFRONT PARK

RECYCLE



seattlecenter
AT WATERFRONT PARK

COMPOST



seattlecenter
AT WATERFRONT PARK

Text and icon to denote use.

Clean, simple graphic; no background photos or illustration.

Seattle Center Logo.

Will match the branding for rest of refuse bins in Waterfront Park.

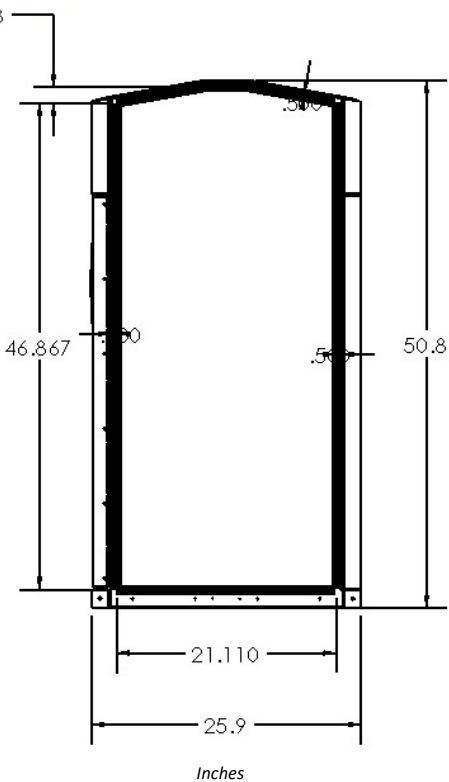
Garbage: RAL 7024

Recycle: RAL 5002

Compost: RAL 6018

Proposed Waterfront Park Bin Wraps

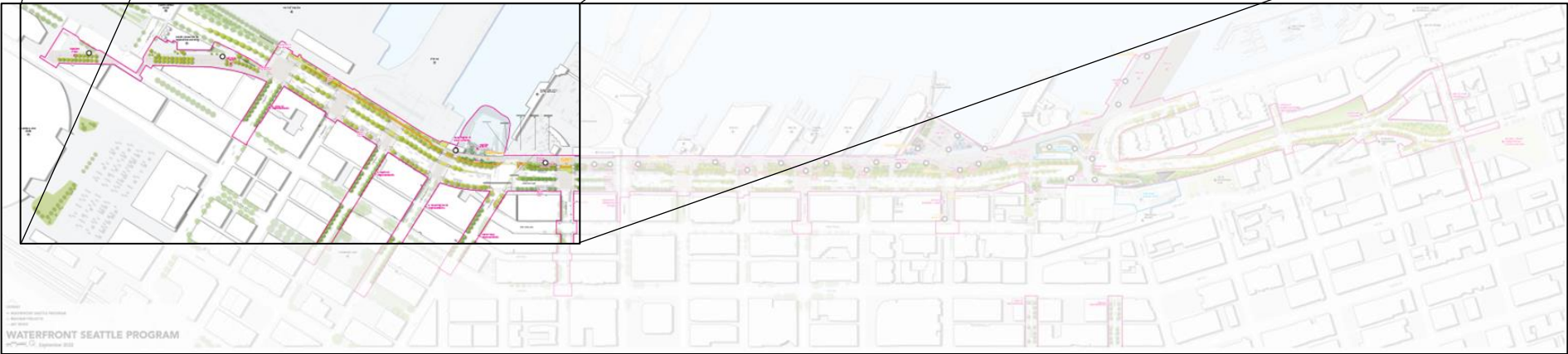
Note: To avoid damaging new paving & preserve flexibility, the bins will not be bolted to ground. They will be attached to each other, often in sets of 2-3, to prevent movement. This strategy has been successful during trials in the northern section of Waterfront Park.




Proposed Waterfront Park Bin Locations



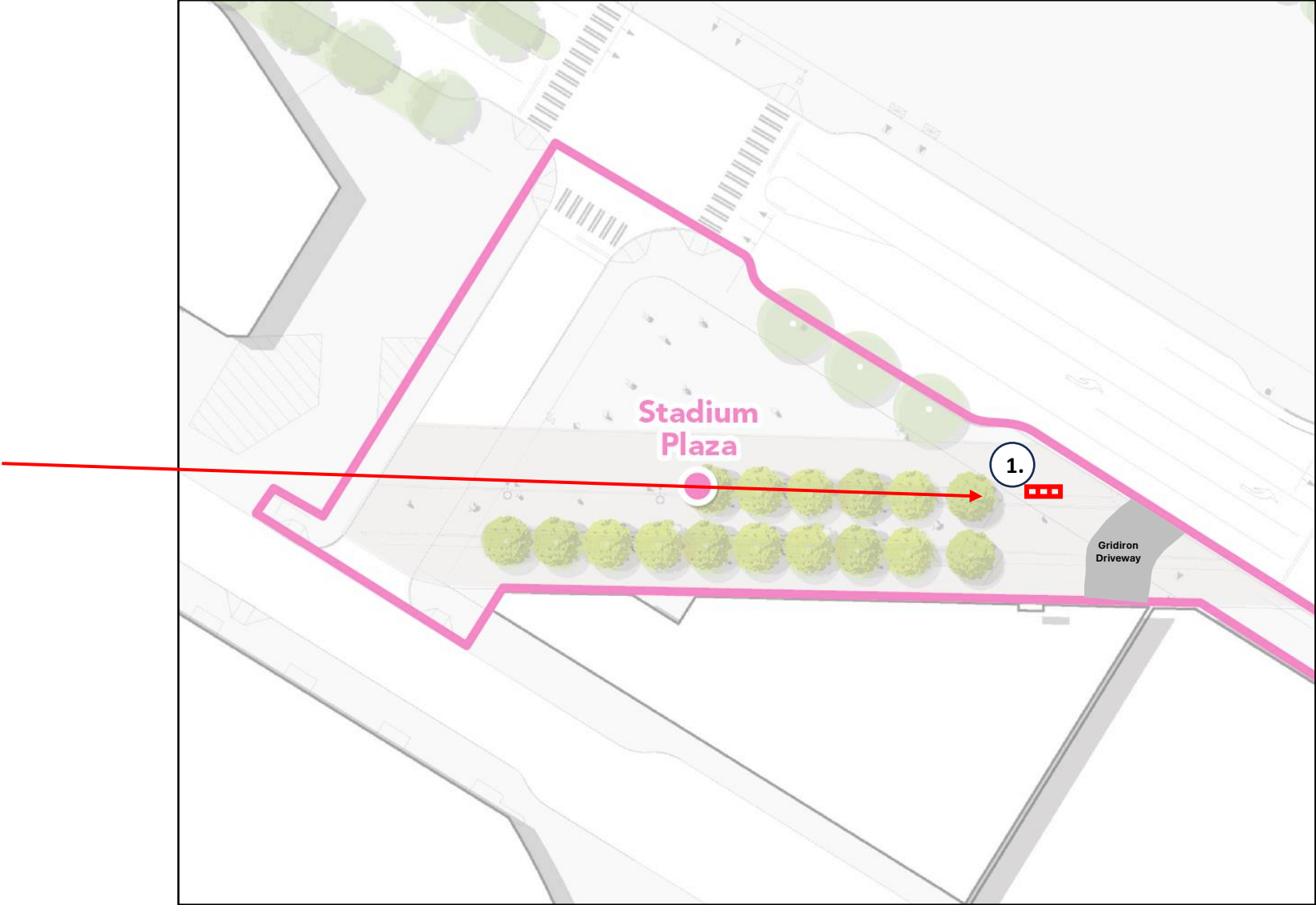
Note: the location of the cans may slightly shift over time in response to the needs of Waterfront Park operations.



Proposed Waterfront Park Bin Locations



Approximate location, see map.

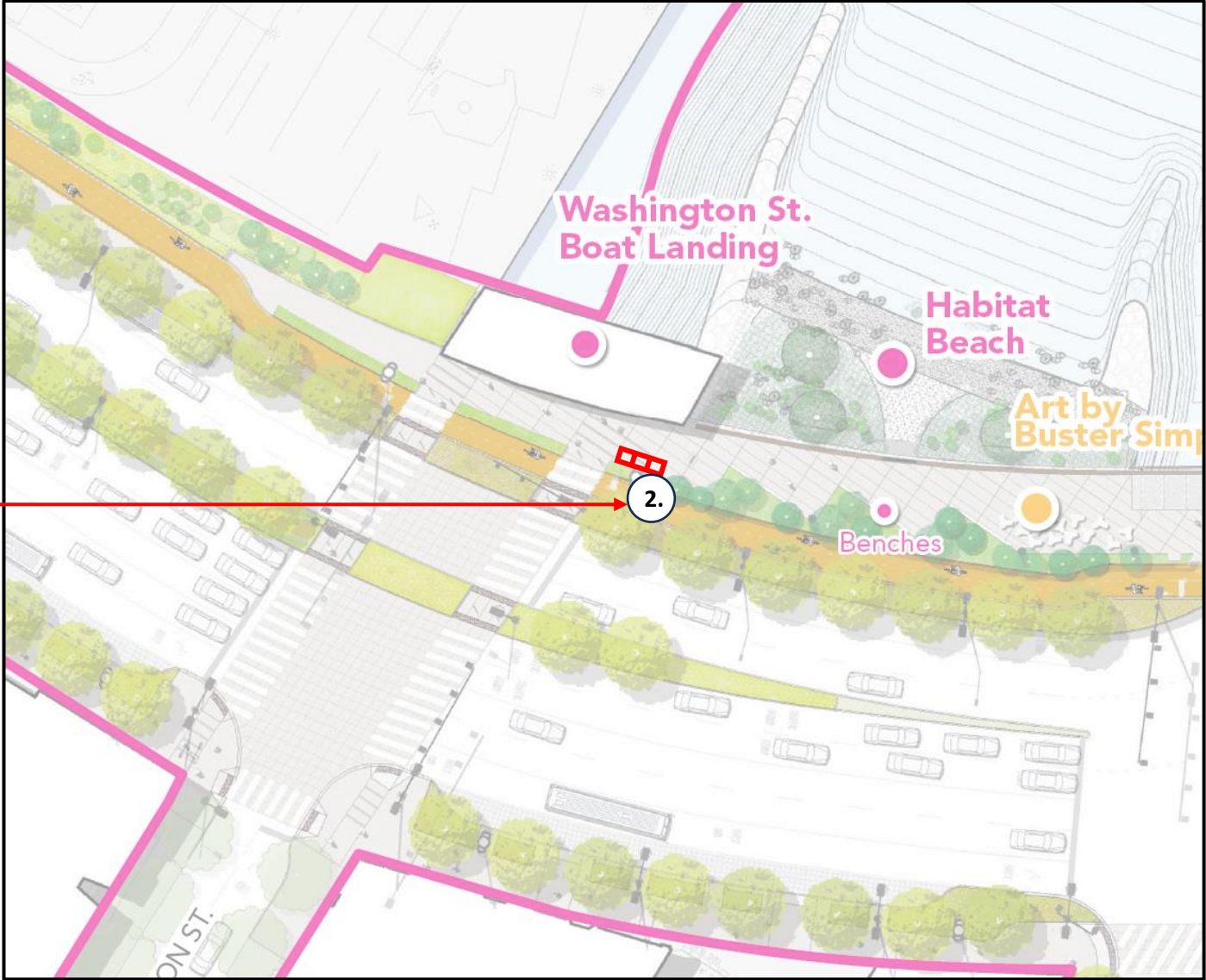


Not to scale

Proposed Waterfront Park Bin Locations



Note: Bin location #2 will help support Molly Moon’s operation at Washington Street Boat Landing, in addition to private trash bins.



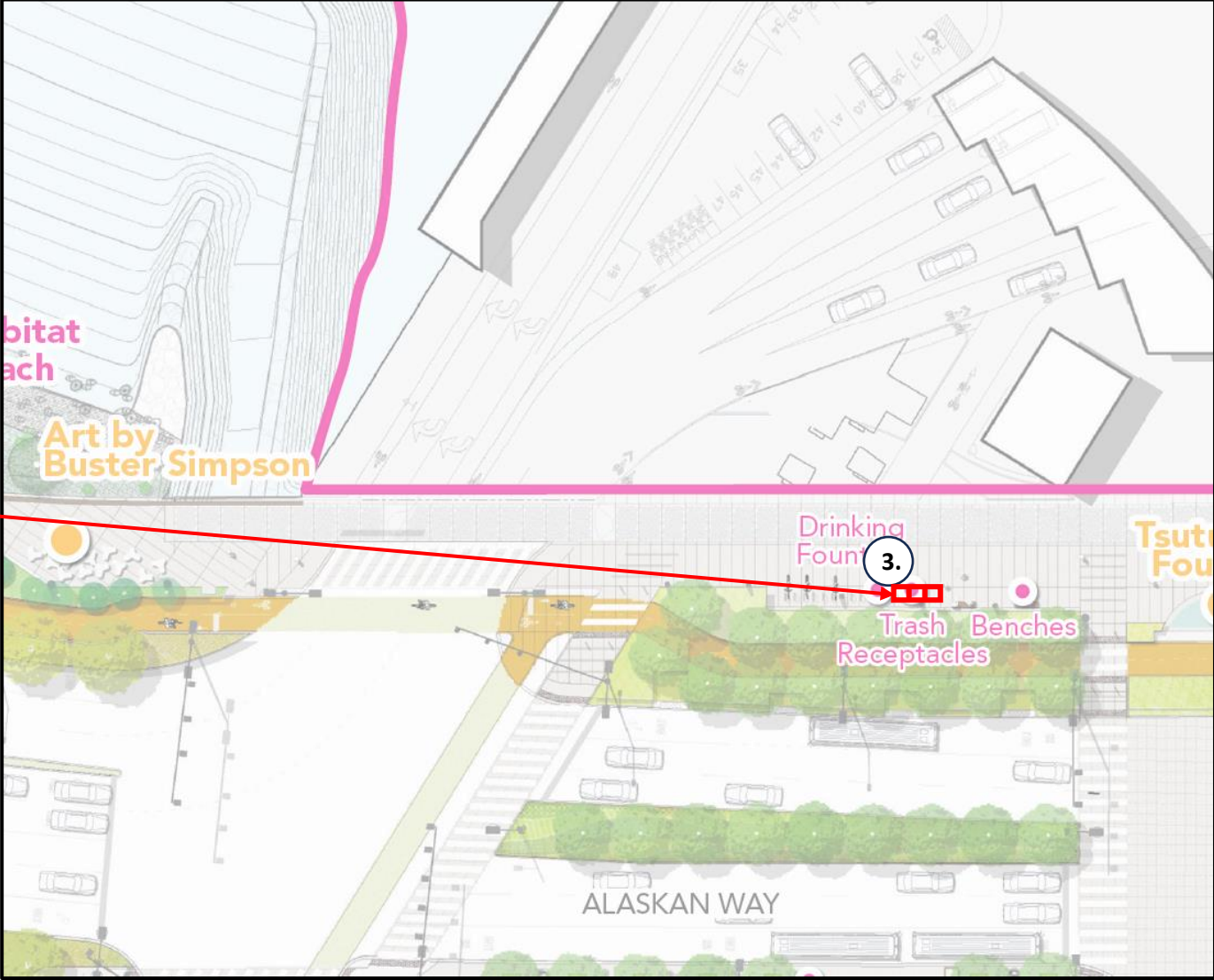
Not to scale

Proposed Waterfront Park Bin Locations

3.



Approximate location, see map.



Not to scale

Waterfront Park: Refuse Bin Wraps



Seattle
Office of the Waterfront
and Civic Projects

Thank you.