


CONTROL DIAGRAM

LEGEND table with symbols and descriptions for various features like area drains, building lines, electrical conduits, and utility markers.

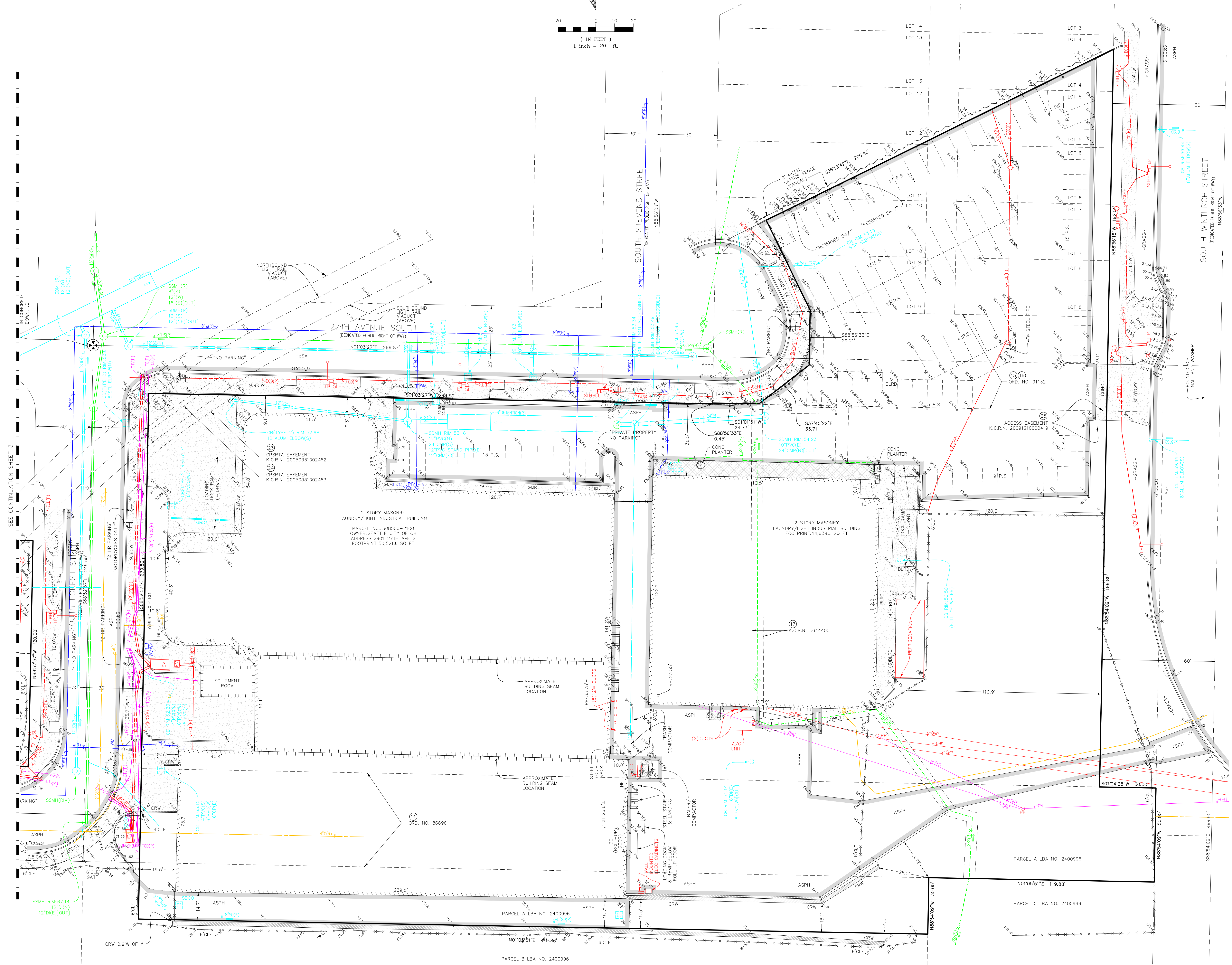
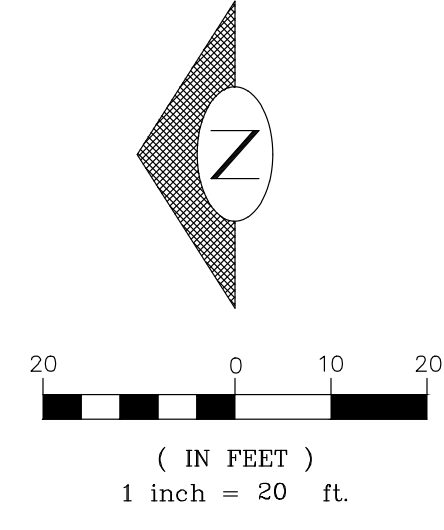
Site notes, site address, tax account nos, zoning, zoning agency, setbacks, horizontal datum, vertical datum, area, parking space count, description, parcel I, parcel II, parcel III, title report reference, note, title report schedule B exceptions, date approved, ordinance no, in favor of, affects, location, width, recording no, and various other project details.



BUSH, ROED & HITCHINGS, INC. LAND SURVEYORS & CIVIL ENGINEERS. 2009 MINOR AVENUE EAST SEATTLE, WASHINGTON 98102-3513



AL.T.A. / N.S.P.S. LAND TITLE SURVEY MOUNT BAKER CITY OF SEATTLE KING COUNTY WASHINGTON



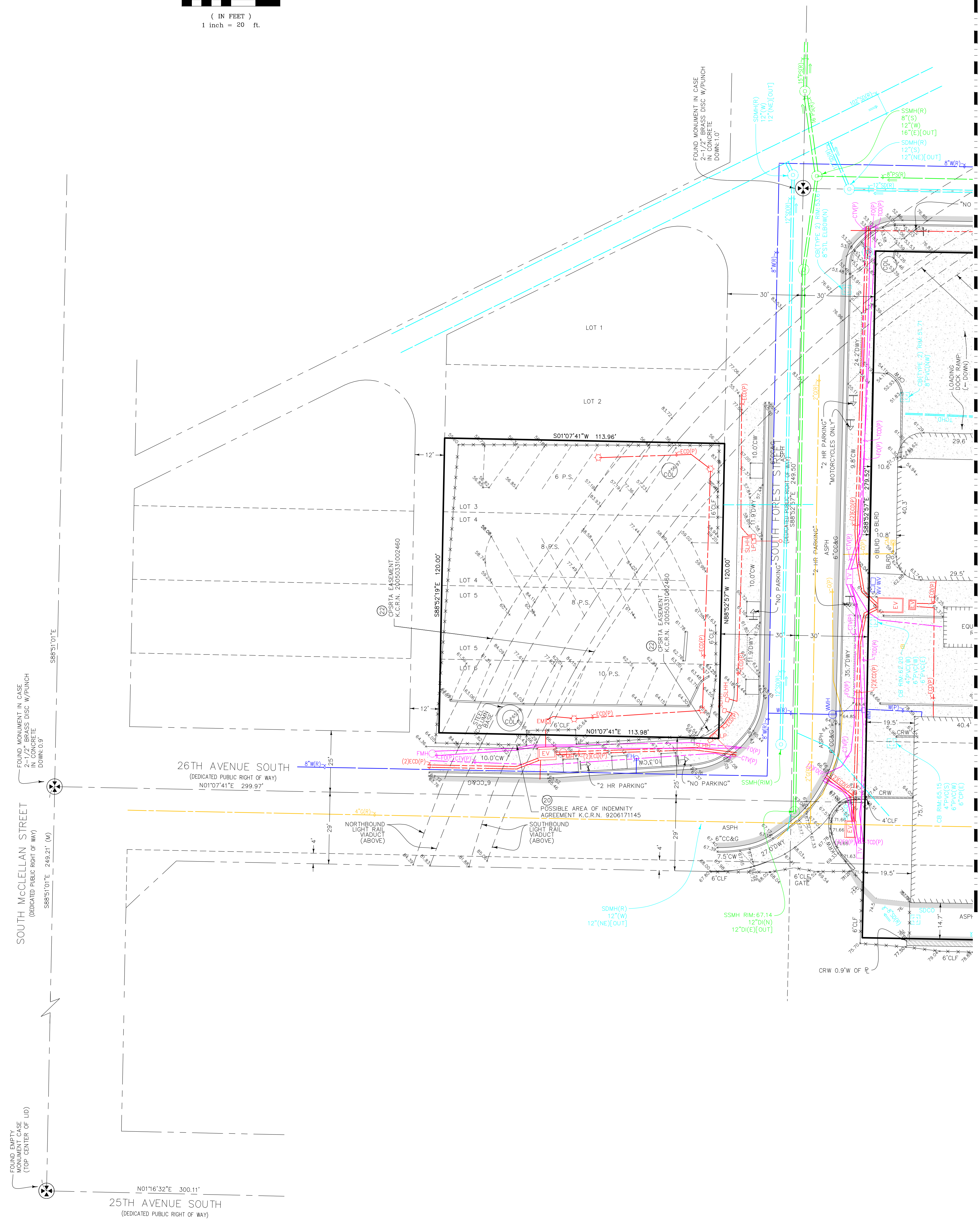
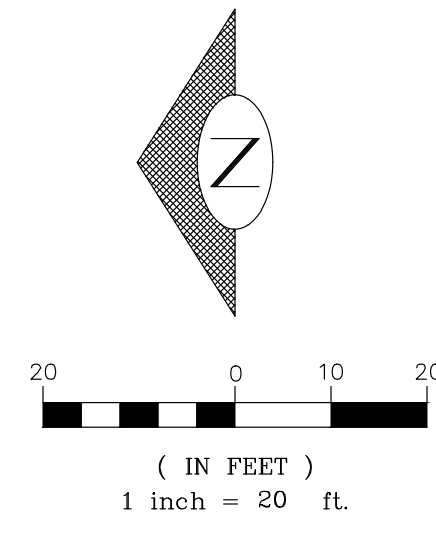
SEE CONTINUATION SHEET 3

2 STORY MASONRY
LAUNDRY/LIGHT INDUSTRIAL BUILDING
PARCEL NO. 308500-2100
OWNER: SEATTLE CITY OF OH
ADDRESS: 2901 27TH AVE S
FOOTPRINT: 50,521 ± SQ. FT.

2 STORY MASONRY
LAUNDRY/LIGHT INDUSTRIAL BUILDING
FOOTPRINT: 14,639 ± SQ. FT.

DATE	
NO.	
REV.	
BUSH, ROED & HITCHINGS, INC. LAND SURVEYORS & CIVIL ENGINEERS 2009 MINOR AVE EAST SEATTLE, WASHINGTON 98102-3513 (206) 323-4144 1-800-935-0508 WWW.BRHINC.COM	
A.L.T.A. / N.S.P.S. LAND TITLE SURVEY MOUNT BAKER CITY OF SEATTLE KING COUNTY SEATTLE WASHINGTON	
Drawn by GLD	Checked by OOR
Scale 1" = 20'	Date 4/22/22
2022025.00	
Sheet 2 of 3	

305-442 4/22/2022 U:\CS\2022\2022025 (S)R (E) (M) (D) (W) (S) - A.L.T.A. - 00.DWG



SEE CONTINUATION SHEET 2

I:\2022\4-22-2022\A.C3D\2022\2022025\SURVEYING\DWG\VS-ALTA-00.DWG

DATE	
NO.	
04/22/2022	
BUSH, ROED & HITCHINGS, INC. LAND SURVEYORS & CIVIL ENGINEERS 2009 MINOR AVE. EAST SEATTLE, WASHINGTON 98102-3513 (206) 323-4144 1-800-935-0608 WWW.BRHINC.COM	
A.L.T.A. / N.S.P.S. LAND TITLE SURVEY MOUNT BAKER CITY OF SEATTLE KING COUNTY WASHINGTON	
Drawn by	checked by
GLD	OOR
Scale	Date
1"=20'	4/22/22
Job No.	
2022025.00	
Sheet	of
3	3