



**SITE JOURNAL CONTENTS**

- Completed Site Journal
- Exhibit A: Site Inspection Photos
- Exhibit B: Site Posting Photos
- Exhibit C: Outreach Report
- Exhibit D: Clean Up & Storage Photos
- Exhibit E: Storage Detail

**A. SITE INSPECTION**

To be filled out by the Field Coordinator prior to any Full Encampment Clean Up and as part of any Obstruction or Hazard Removal. Site Journals and photos should be saved in the appropriate location.

<b>Encampment:</b>	Nesbit Ave N from N 90th St to N 85th St		
<b>Site Address:</b>		<b>Date of Inspection:</b>	8/16/2023
		<b>Date of Clean-Up:</b>	8/18/2023
<b>Final Inspector:</b>	Jeremy Bodda	<b>CSR #:</b>	
<b>Referred By:</b>		<b>Photos to HSD?</b>	<input checked="" type="checkbox"/> Yes <input type="checkbox"/> No

**CPT/Bike SPD Response?** ☐ Yes ☒ No

<b>Date of Call to Duty Officer :</b>		<b>Time of Call to Duty Officer:</b>	
<b>Date of Call to FC :</b>		<b>Time of Call to FC:</b>	
<b>Date of FC Response :</b>		<b>Time FC arrived on site:</b>	



Time of FC departure from  
site: \_\_\_\_\_

Action: \_\_\_\_\_

System Navigator Called?

☒ Yes

☐ No

Name of SN: \_\_\_\_\_

Date of Call to SN : \_\_\_\_\_

Time of Call to SN: \_\_\_\_\_

Time SN arrived on site: \_\_\_\_\_

Offer of Shelter Made?:

☒ Yes

☐ No

### SITE OCCUPANCY DATA

Date of Inspection	Tents	Structures	Bed Rolls	Vehicles	TOTAL COUNT
8/16/2023	9	5	0	0	14

### PRIORITY CONDITION DATA

#### VULNERABLE POPULATIONS

Perceived Elderly (60+ years old)	<input type="checkbox"/> Yes	<input checked="" type="checkbox"/> No
Perceived Infants/Children ( $\leq 14$ years old)	<input type="checkbox"/> Yes	<input checked="" type="checkbox"/> No
Perceived Youth (15-24 years old)	<input type="checkbox"/> Yes	<input checked="" type="checkbox"/> No
Perceived Not Ambulatory	<input type="checkbox"/> Yes	<input checked="" type="checkbox"/> No
Perceived Wounds	<input checked="" type="checkbox"/> Yes	<input type="checkbox"/> No
Near Facilities for Children (e.g., school, daycare)	<input checked="" type="checkbox"/> Yes	<input type="checkbox"/> No

#### PUBLIC HEALTH/BIOWASTE

Rats/Mice	<input checked="" type="checkbox"/> Yes	<input type="checkbox"/> No
Hazardous Materials	<input checked="" type="checkbox"/> Yes	<input type="checkbox"/> No
Bio Waste	<input checked="" type="checkbox"/> Yes	<input type="checkbox"/> No
Chemical Waste	<input type="checkbox"/> Yes	<input checked="" type="checkbox"/> No
Food Waste	<input checked="" type="checkbox"/> Yes	<input type="checkbox"/> No
Within 50ft of a water body or wetland	<input type="checkbox"/> Yes	<input checked="" type="checkbox"/> No



Near Facilities for the Elderly (e.g., nursing home)	<input checked="" type="checkbox"/> Yes	<input type="checkbox"/> No
Perceived Women	<input checked="" type="checkbox"/> Yes	<input type="checkbox"/> No
Perceived Couples	<input checked="" type="checkbox"/> Yes	<input type="checkbox"/> No
LGBTQIA (DATA ONLY COLLECTED IF ASKED-- otherwise leave blank)	<input type="checkbox"/> Yes	<input checked="" type="checkbox"/> No
POC (DATA ONLY COLLECTED IF ASKED-- otherwise leave blank)	<input type="checkbox"/> Yes	<input checked="" type="checkbox"/> No
Presence of Alcohol	<input checked="" type="checkbox"/> Yes	<input type="checkbox"/> No
Presence of Contained Sharps	<input type="checkbox"/> Yes	<input checked="" type="checkbox"/> No
<b>TOTAL COUNT:</b>		3

Loose Sharps	<input checked="" type="checkbox"/> Yes	<input type="checkbox"/> No
<b>TOTAL COUNT:</b>		5
<b>SOLID WASTE</b>		
Disorganized Garbage	<input checked="" type="checkbox"/> Yes	<input type="checkbox"/> No
Bagged Garbage	<input checked="" type="checkbox"/> Yes	<input type="checkbox"/> No
Loose Garbage	<input checked="" type="checkbox"/> Yes	<input type="checkbox"/> No
Bulky Items Garbage	<input checked="" type="checkbox"/> Yes	<input type="checkbox"/> No
Metal	<input checked="" type="checkbox"/> Yes	<input type="checkbox"/> No
<b>TOTAL COUNT:</b>		4

### PUBLIC SAFETY/STRUCTURAL CONCERNS

Weapons	<input type="checkbox"/> Yes	<input checked="" type="checkbox"/> No
Park	<input type="checkbox"/> Yes	<input checked="" type="checkbox"/> No
Sidewalk	<input checked="" type="checkbox"/> Yes	<input type="checkbox"/> No
Proximity to Bridge	<input type="checkbox"/> Yes	<input checked="" type="checkbox"/> No
Impeding Roadway	<input type="checkbox"/> Yes	<input checked="" type="checkbox"/> No
Within 50ft of a Guardrail	<input type="checkbox"/> Yes	<input checked="" type="checkbox"/> No
Heavy Traffic	<input checked="" type="checkbox"/> Yes	<input type="checkbox"/> No

### STRUCTURAL CONCERNS/ENVIRONMENTAL RISKS/EMERGENCY RISKS

Near Industrial Zone-blocking vehicle site lines	<input type="checkbox"/> Yes	<input checked="" type="checkbox"/> No
Falling Trees/Limbs	<input type="checkbox"/> Yes	<input checked="" type="checkbox"/> No
Forested Area	<input type="checkbox"/> Yes	<input checked="" type="checkbox"/> No
Rented Area	<input type="checkbox"/> Yes	<input checked="" type="checkbox"/> No
Property Damage	<input checked="" type="checkbox"/> Yes	<input type="checkbox"/> No
<b>TOTAL COUNT:</b>		1



Slope more than 27 degrees	<input type="checkbox"/> Yes	<input checked="" type="checkbox"/> No
Slide Zone	<input type="checkbox"/> Yes	<input checked="" type="checkbox"/> No
Fires	<input checked="" type="checkbox"/> Yes	<input type="checkbox"/> No
Exposed Electrical Wiring	<input type="checkbox"/> Yes	<input checked="" type="checkbox"/> No
Other	<input type="checkbox"/> Yes	<input checked="" type="checkbox"/> No

<b>TOTAL COUNT:</b>	3
---------------------	---

<b>TOTAL SCORE:</b>	53
---------------------	----

### EXHIBIT A: SITE INSPECTION PHOTOS

During a site inspection, Field Coordinators should take photos of the following and store the photos in the appropriate G: Drive folder:

- Cross Street Signs
- Photos of Individual Tents
- Vehicle/RVs/License Plates
- General Photos of the Encampment
- Debris Fields

### NAVIGATION TEAM ASSESSMENT

- ☐ Full encampment cleanup
- ☐ Litter pick
- ☐ Reported to SPU as illegal dump



- ☐ Obstruction or hazard cleanup  
☐ Clean - no campers

## B. OBSTRUCTION/HAZARD

<input checked="" type="checkbox"/> Obstruction Removal	<input type="checkbox"/> Emphasis Zone	<input type="checkbox"/> Hazard Removal
<input checked="" type="checkbox"/> Blocking intended use of facility		<input type="checkbox"/> Safety of camper
<input checked="" type="checkbox"/> Tent on sidewalk		<input type="checkbox"/> Safety of others near and around camp
<input checked="" type="checkbox"/> Tent on median to adjacent sidewalk		<input type="checkbox"/> Safety of camper and others near and around camp

### a. OBSTRUCTION/HAZARD PRE-CLEANUP ACTIVITIES

#### CHECKLIST *for* OBSTRUCTION CLEAN UP

- Notice posting is 72 hours in advance of cleanup (Date:) \_\_\_\_\_ ☐ Yes ☒ No
- Cleanup is occurring on date specified in notice ☒ Yes ☐ No
- Personnel are ready to identify and collect belongings ☒ Yes ☐ No
- SPD or WSP officers are present to support cleanup ☒ Yes ☐ No
- Crew is present and ready to support cleanup ☒ Yes ☐ No
- NOT REQUIRED but PROVIDED:**
- Outreach was provided before the cleanup (Date:) \_\_\_\_\_ ☒ Yes ☐ No



**Encampment Response Team**

## SITE CREW ASSESSMENT *of* FIELD CONDITIONS

### Specifications/Notes

☐ Yes      ☒ No

☒ Yes      ☐ No

☐ Yes      ☒ No

☐ Yes      ☒ No

☒ Yes      ☐ No☒ Yes      ☐ No

### Description

## Fresh Family

2

2

6

### Description



Heavy Crew Hours On-site

Number of Labor Crew

Labor Crew Hours On-site

1

6

**SPR Light Team**

**STAGING LOCATION**

**Date/Time:** \_\_\_\_\_

**Location:** \_\_\_\_\_

**SITE POSTING PHOTOS**

No Regular Encampment Clean-up: 72-hour Notice

- Cross Street Signs
- General Photos of the Encampment
- Close up to read post signage
- At a distance to view entire camp
- After Photos

Field Coordinators should take photos and collect photos from the Navigation Officers and store them photos in the appropriate G: Drive folder:



### OUTREACH REPORT

The Outreach Coordinator will provide a consolidated report for both pre-engagement and day-of activities of the outreach and Navigation team.

Date	Type	Location	Male Outreach	Female Outreach	Non-specific Gender	TOTAL # of People Contacted
------	------	----------	---------------	-----------------	---------------------	-----------------------------

### OBSTRUCTION SITE OCCUPANCY DATA

Date of Inspection	Tents	Structures	Bed Rolls	Vehicles	TOTAL COUNT
8/18/2023	8	4	0	0	12

Field Coordinators are responsible for completing this form as part of the *Site Journal*. You should log the following –

- Owners who are present and accept storage
- Abandoned property that we are storing
- Abandoned property that we are disposing of and why

Each tent/structure/bedroll/vehicle should occupy one line so we can document if storage was offered, accepted and/or to explain why items were disposed of.

### STORAGE TOTALS

Number of Bins	Bikes	Large Luggage Items	Large Items
2	0	0	1

Owner Name OR	Owner	Storage?	Not Storable?	# of	# of	# of	# of Large	Short Description
---------------	-------	----------	---------------	------	------	------	------------	-------------------



Tent/Structure #	Present?	<i>Check All That Apply</i>	Bins	Bikes	Luggage	Items
T1-KJ-0818	No	N/A	1			1 Large Commerical Air Blowing Machine
T2-KJ-0818	No	N/A				
T3-KJ-0818	Yes	Declined	1			Hand tools and other Misc. items recovered from the tents and stored.

## Inspection Photos





## Clean Up Photos

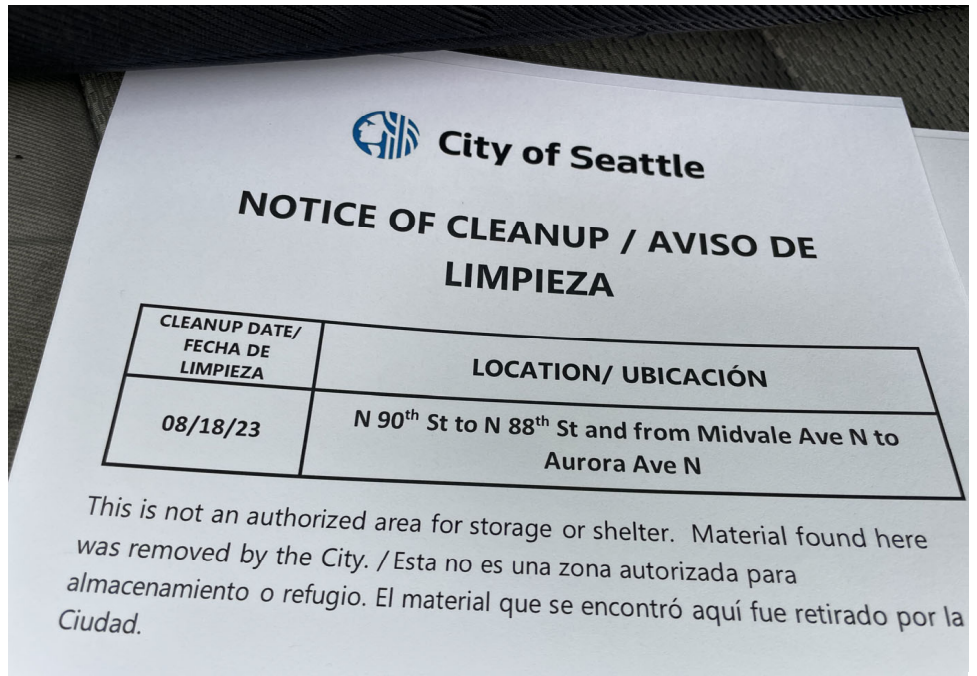












City of Seattle	
NOTICE OF CLEANUP / AVISO DE LIMPIEZA	
CLEANUP DATE/ FECHA DE LIMPIEZA	LOCATION/ UBICACIÓN
08/18/23	N 90 <sup>th</sup> St to N 88 <sup>th</sup> St and from Midvale Ave N to Aurora Ave N

This is not an authorized area for storage or shelter. Material found here was removed by the City. / Esta no es una zona autorizada para almacenamiento o refugio. El material que se encontró aquí fue retirado por la Ciudad.
























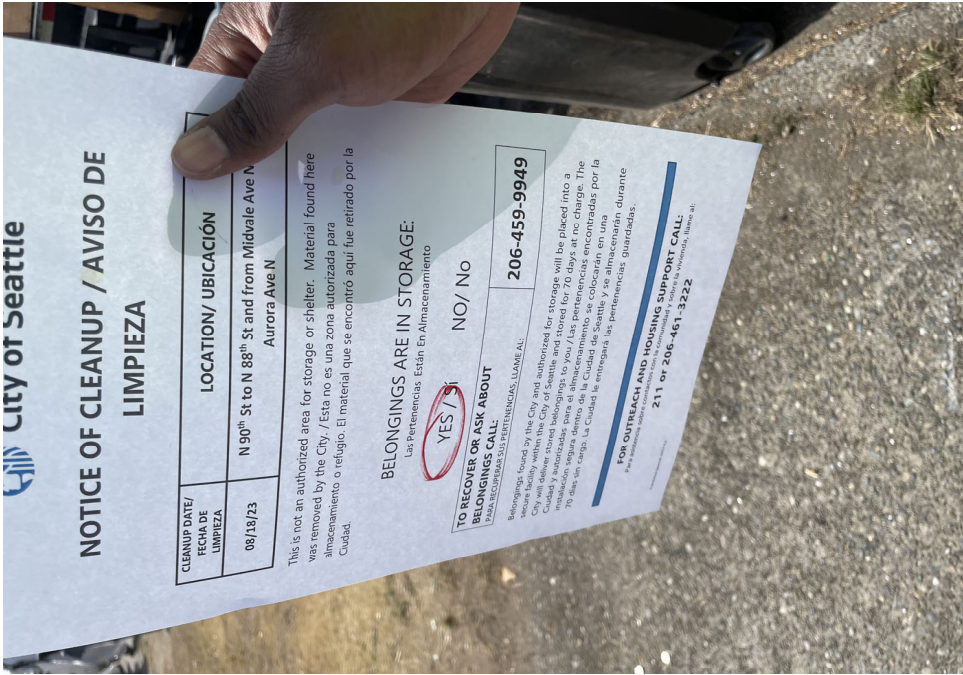






## After Clean Photos





## Posting Photos

