Frequency of Claims Compared to Percent of People of Color by Census Tract

CITYWIDE CLAIMS

2011-2014

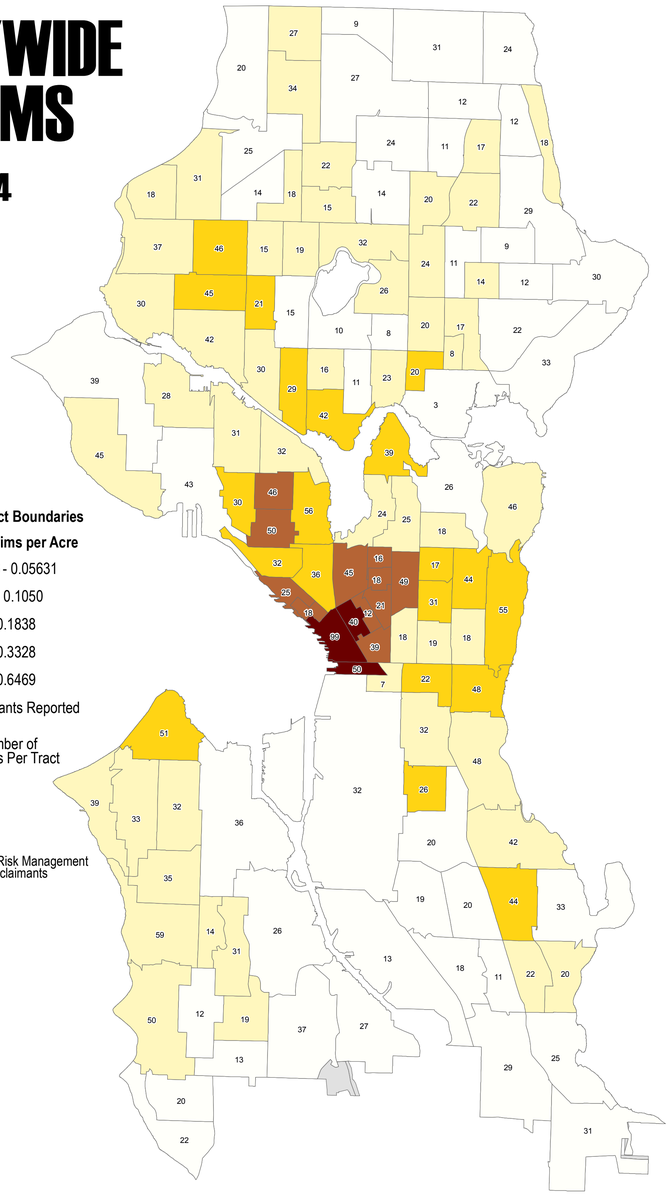

2010 Census Tract Boundaries

Frequency of Claims per Acre

- 0.005196 - 0.05631
- 0.05632 - 0.1050
- 0.1051 - 0.1838
- 0.1839 - 0.3328
- 0.3329 - 0.6469
- No Claimants Reported

999 Total Number of Claimants Per Tract

Data Source:
City of Seattle
2010 US Census

Data Source:
City of Seattle FAS Risk Management
Home addresses of claimants

PEOPLE OF COLOR

2010 US CENSUS

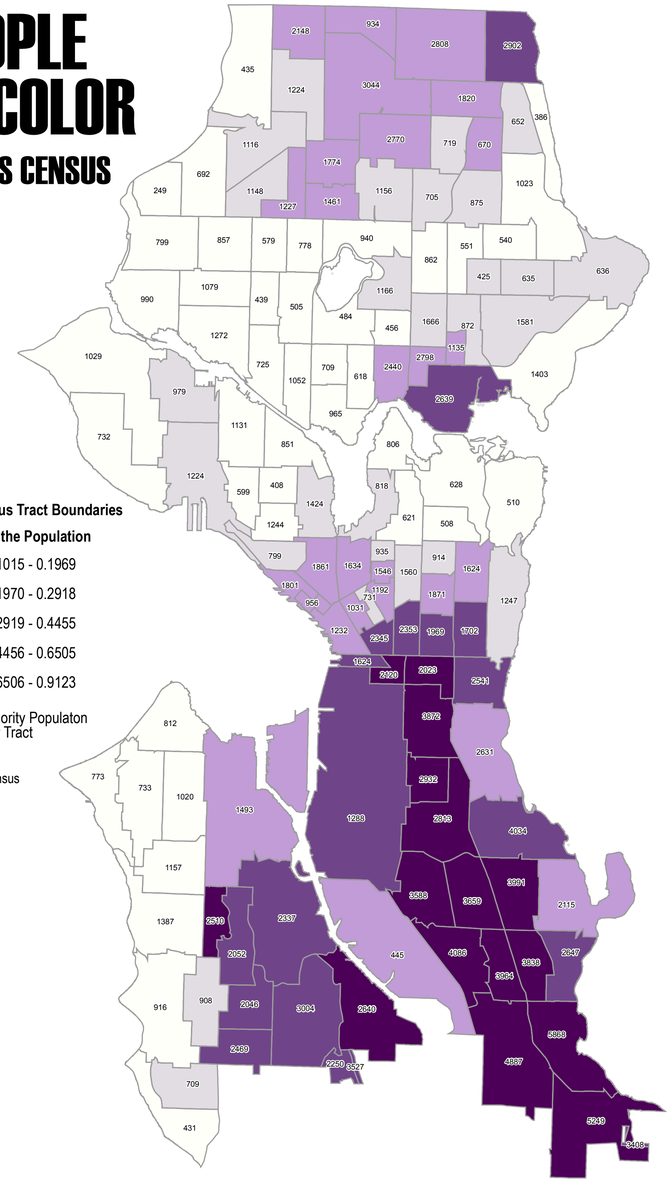

2010 Census Tract Boundaries

Percent of the Population

- 0.1015 - 0.1969
- 0.1970 - 0.2918
- 0.2919 - 0.4455
- 0.4456 - 0.6505
- 0.6506 - 0.9123

999 Minority Populaton Per Tract

Data Source:
2010 US Census

SPU CLAIMS

2011-2014

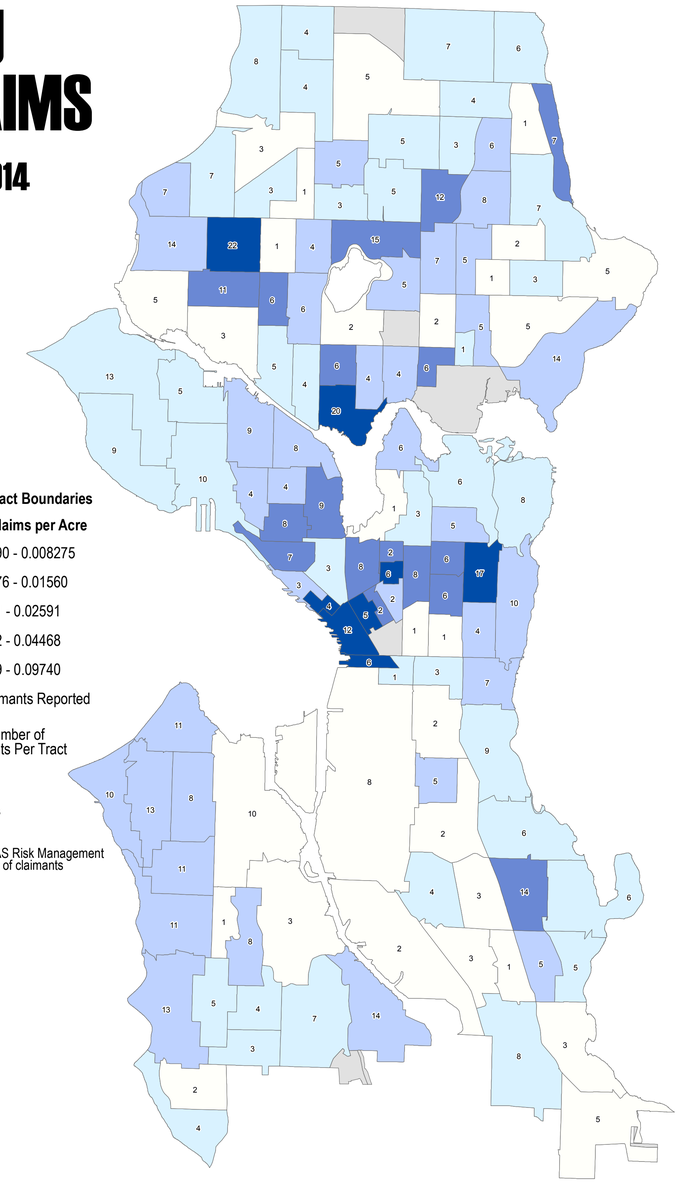

2010 Census Tract Boundaries

Frequency of Claims per Acre

- 0.001690 - 0.008275
- 0.008276 - 0.01560
- 0.01561 - 0.02591
- 0.02592 - 0.04468
- 0.04469 - 0.09740
- No Claimants Reported

999 Total Number of Claimants Per Tract

Data Source:
City of Seattle
2010 US Census

Data Source:
City of Seattle FAS Risk Management
Home addresses of claimants

Seattle Public Utilities

February 23, 2016 ©2016, THE CITY OF SEATTLE, all rights reserved. Produced by SPU-IT, GIS Products & Services. No warranties of any sort, including accuracy, fitness or merchantability, accompany this product. Coordinate System: State Plane, NAD83-91, Washington North Zone | T:\cartoArcMap\2016\spu\mxd\CLAIMANTS_2011_2014v2COMPARISONwLABELSv3.mxd
Sources: Census boundaries are based on 2010 Census. Demographic information is from 2010 American Community Survey. Claimant information is from the City of Seattle.