

URBAN GREEN INFRASTRUCTURE FOR A CHANGING CLIMATE

**Green Gardening Workshop:
Resilient Landscapes for our Changing Urban Climate
October 21, 2015**

Nancy D. Rottle, FASLA, Associate Professor
Director, Green Futures Lab
Department of Landscape Architecture
University of Washington
Seattle, Washington

Today's Talk:

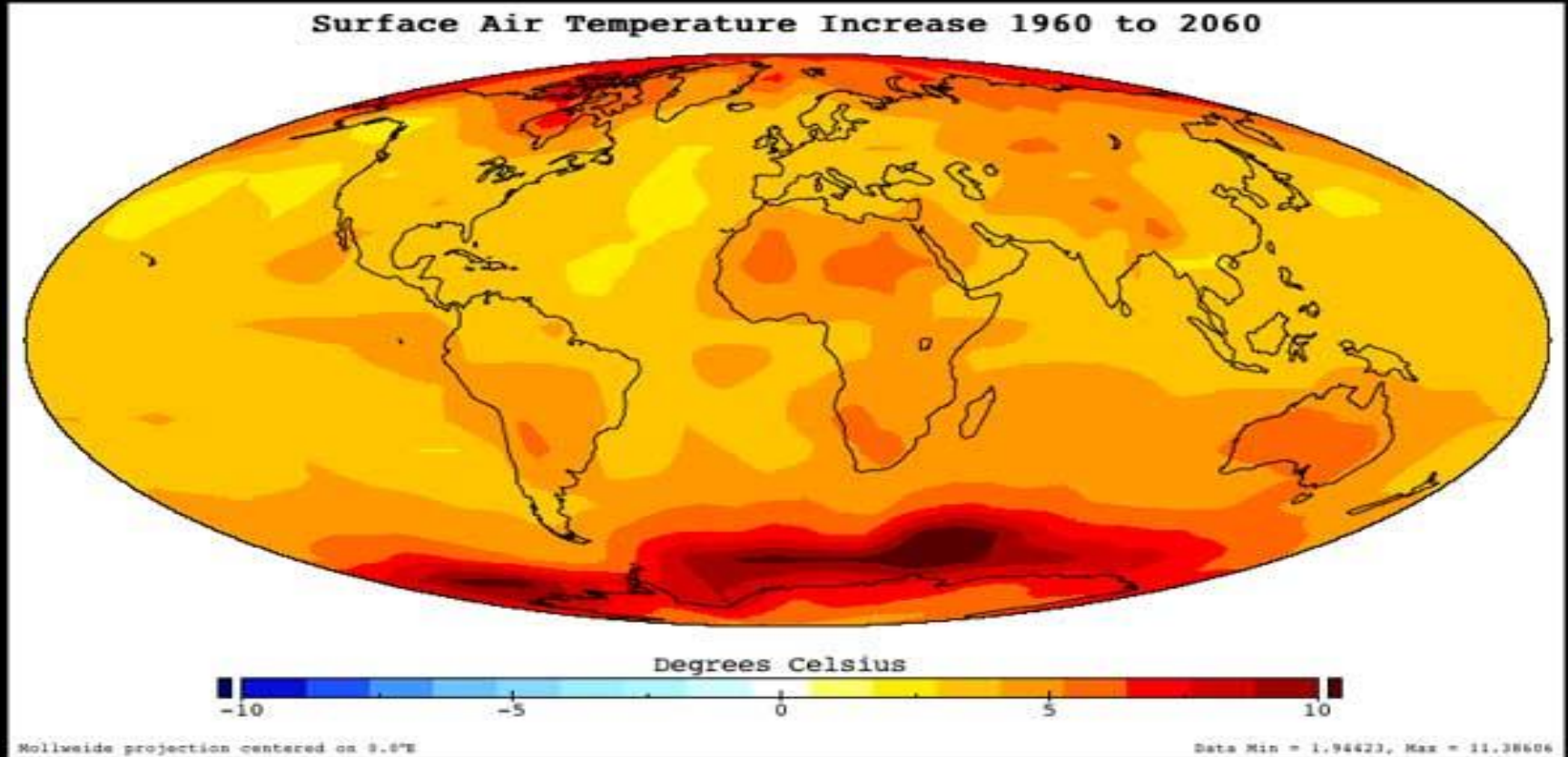
Relationship of Urban Green Infrastructure to climate benefit and resilient landscapes:

- benefit to the climate overall (mitigate or protect climate)
- benefit to humans: adaptation to inevitable climate change impacts

Today's Talk:

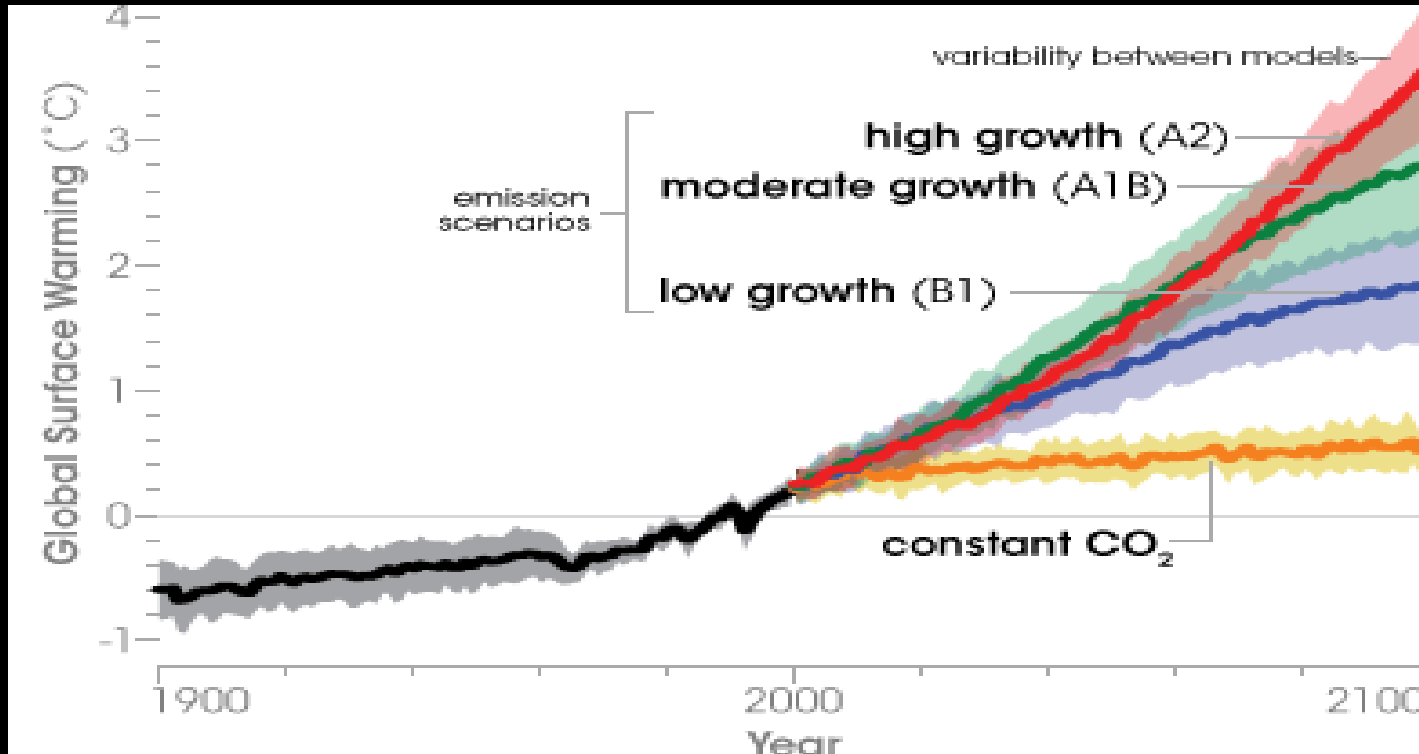
1. Climate change predictions for and impacts to PNW
2. Urban Green Infrastructure Systems
3. Green Infrastructure for Climate Mitigation and Adaptation
 1. Strategies for using Green Infrastructure for climate and human benefit
 2. Some Principles and Resources

1. A Changing Climate

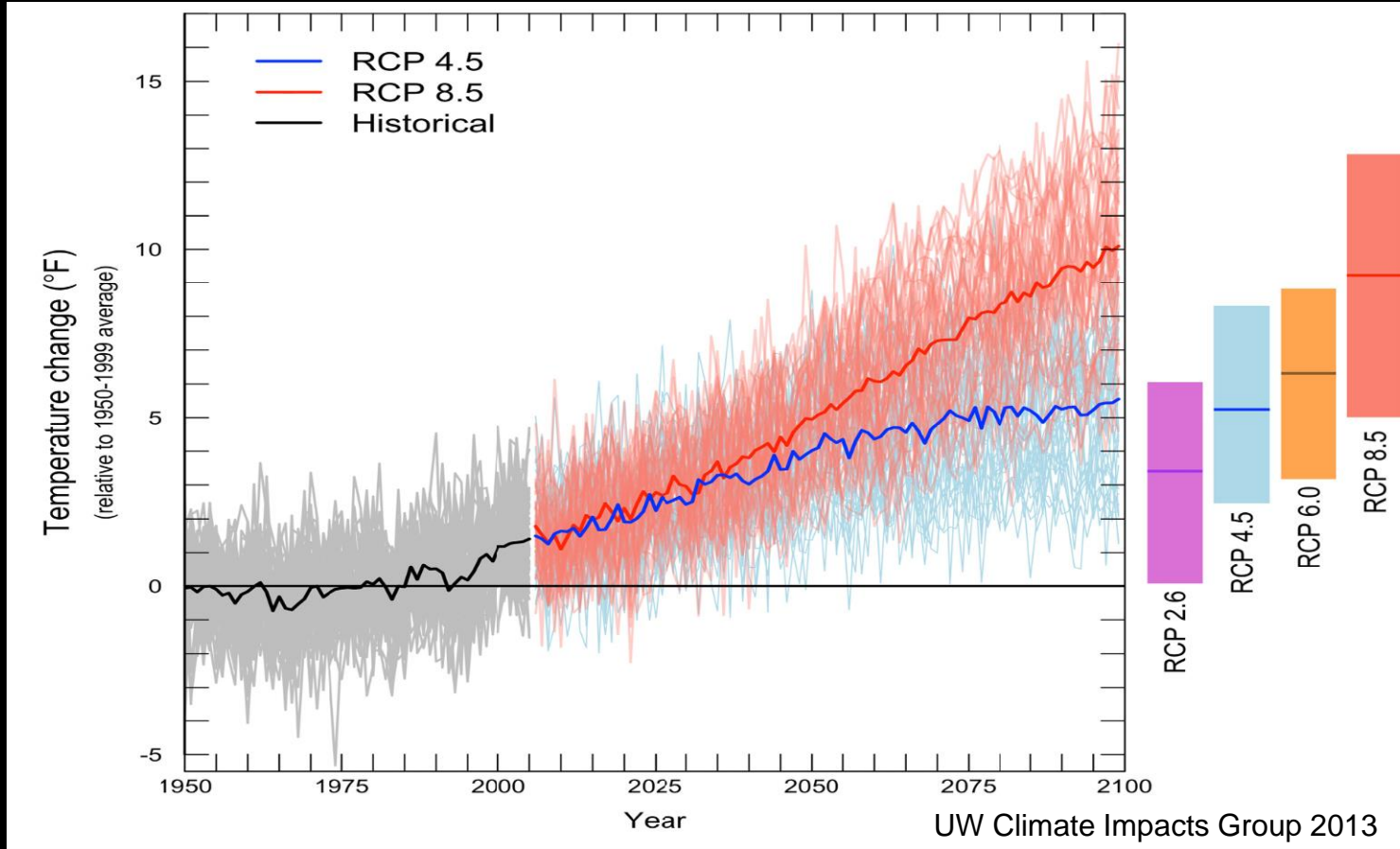


Projected Surface Air Temperature Increase, 1960 to 2060. Courtesy of NASA.

Scenarios predict increased temperatures of between 1.1° C to 4° C by the end of the 21st century, depending upon future greenhouse gas (GHG) emissions.



Pacific Northwest average yearly temperature projections (2013) for low (blue) and high (red) emissions scenarios.



Predicted PNW Climate Change Impacts Related to Urban Landscapes

1. Increased temperatures, summer and winter

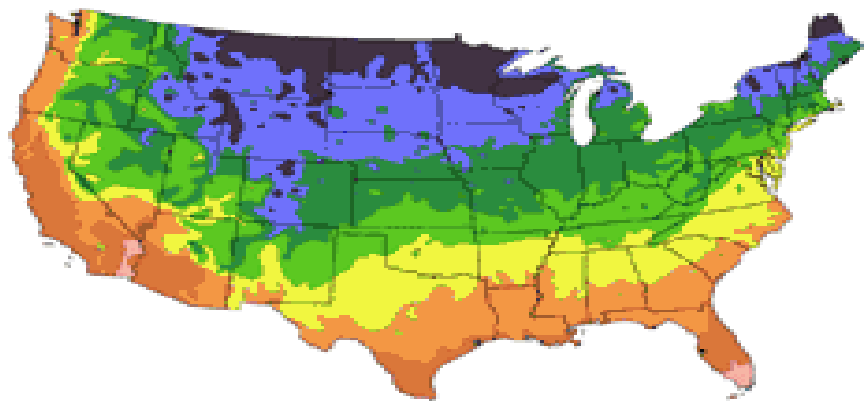
- hotter summers with “heat island” effects and “heat waves”
- more soil evaporation, higher water demand
- less snowpack for water supply
- “climate envelopes” move north / up (150km per 1° C annual temp)
- Stress on urban plantings
- Stress on species adapted to native ecotypes and past weather regimes
- temporal and process changes, e.g. pollination, seed setting, dispersal, match of species to food source, etc.
- problematic water temperatures for salmon, etc.
- Reduced biodiversity
- Regional and traditional culture identity implications, e.g. salmon

Changing Plant Hardiness Zones



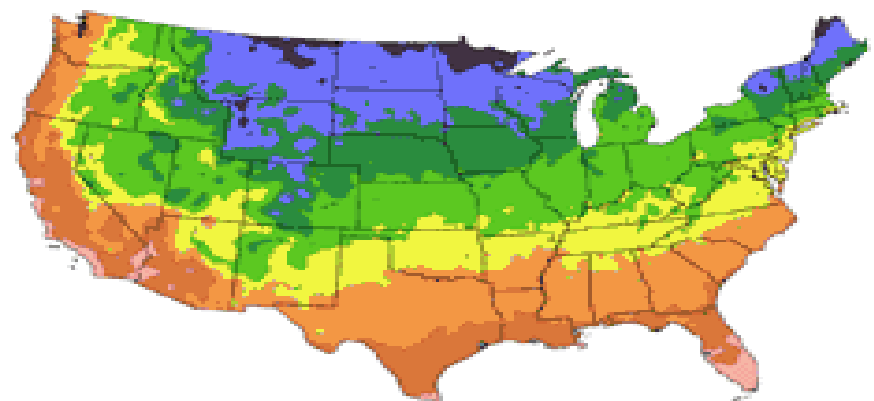
2012
USDA

1990 Map



After USDA Plant Hardiness Zone Map, USDA Miscellaneous Publication No. 1475, Issued January 1990

2006 Map



National Arbor Day Foundation Plant Hardiness Zone Map published in 2006.



© 2006 by The National Arbor Day Foundation®

Predicted PNW Climate Change Impacts Related to Urban Landscapes

- Increased temperatures, summer and winter
 - hotter summers with “heat island” effects and “heat waves”
 - more soil evaporation, higher water demand
 - less snowpack for water supply
 - “climate envelopes” move north / up (150km per 1° C annual temp)
 - Stress on urban forests, species adapted to native forests
 - temporal and process changes, e.g. pollination, seed setting, dispersal
 - problematic water temperatures for salmon, etc.
 - Reduced biodiversity,
 - Regional and traditional culture identity implications, e.g. salmon
- Stronger winter storms, wetter winters
 - spring flooding, stream erosion, bank undermining
 - windstorm damage

Predicted PNW Climate Change Impacts Related to Urban Landscapes

- Increased temperatures, summer and winter
 - hotter summers with “heat island” effects and “heat waves”
 - more soil evaporation, higher water demand
 - less snowpack for water supply
 - “climate envelopes” move north / up (150km per 1° C annual temp)
 - Stress on urban forests, species adapted to native forests
 - temporal and process changes, e.g. pollination, seed setting, dispersal
 - problematic water temperatures for salmon, etc.
 - Reduced biodiversity, identity
- Stronger winter storms, wetter winters
 - spring flooding, stream erosion, bank undermining
 - windstorm damage
- Summer droughts
 - less water available for irrigation, hydro and fish; food and urban greening implications


Predicted PNW Climate Change Impacts Related to Urban Forests

- Increased temperatures, summer and winter
 - hotter summers with “heat island” effects and “heat waves”
 - more soil evaporation, higher water demand
 - less snowpack for water supply
 - “climate envelopes” move north / up (150km per 1° C annual temp)
 - Stress on urban forests, species adapted to native forests
 - temporal and process changes, e.g. pollination, seed setting, dispersal
 - problematic water temperatures for salmon, etc.
 - Reduced biodiversity, identity
- Stronger winter storms, wetter winters
 - spring flooding, stream erosion, bank undermining
 - windstorm damage
- Summer droughts
 - less water available for irrigation, hydro and fish; food and urban greening implications
- Heat Waves and Smog (VOCs)
 - cardiovascular and respiratory deaths

2. What is Urban Green Infrastructure?

What is Urban Green Infrastructure?

Green Spaces that perform environmental and human services in cities



What is Urban Green Infrastructure?

Utilities that use natural forms and processes

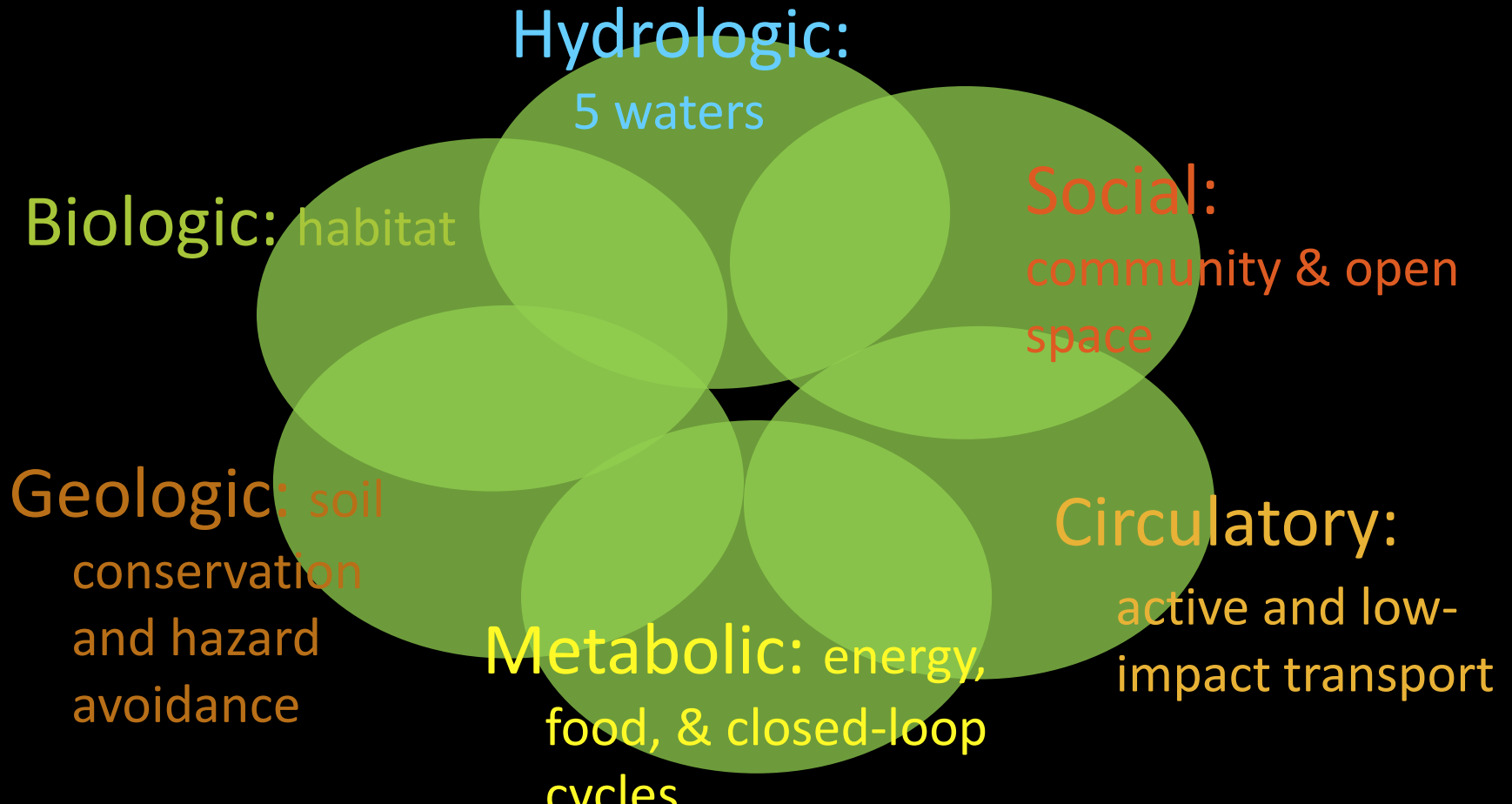


Urban Green Infrastructure:

It's both: green spaces and green utilities, at all scales.



6 Green Infrastructure Systems



Social: Community and Open Space



Circulatory: Active Transport



Biologic: Habitat



Hydrologic: 5 Waters

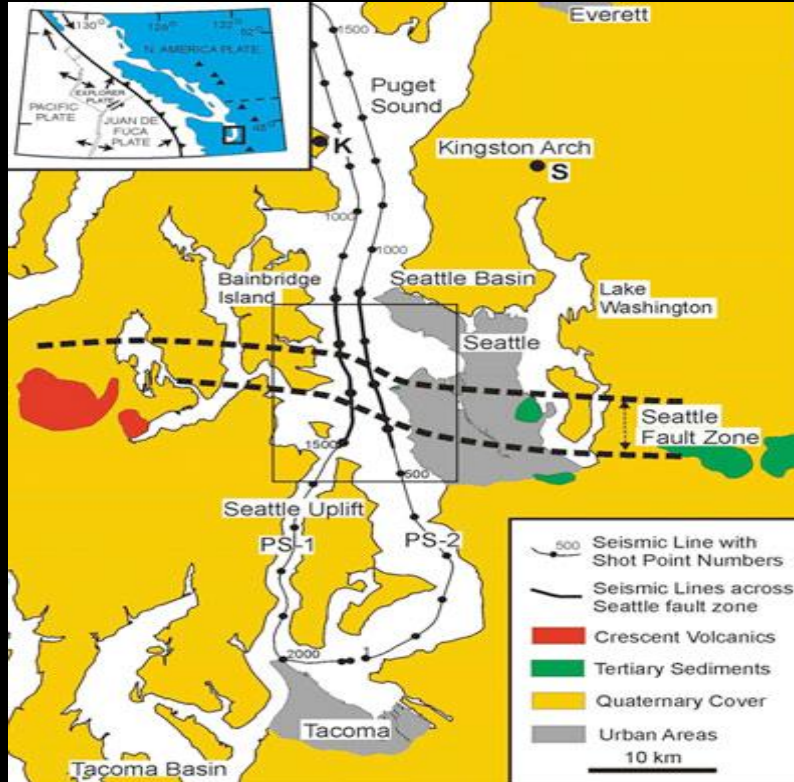
- Clean Water source
- Stormwater quantity and quality (rain run-off)
- Gray Water (washing)
- Black Water (sewage)
- Aquatic environments



Metabolic: Energy, Food Systems and Materials




Geologic: Soils, Slope, Underlying forces



Where traditional infrastructure is a single system addressing a single function, green infrastructure typically provides ecological services that serve multiple functions.

**e. g. Urban forests =
stormwater control
habitat
community space
climate control**



Overlapping Green Infrastructure Systems are Multifunctional and therefore Efficient

Hydrologic:

5 waters

Biologic: habitat

Social:

community & open space

Geologic: soil

conservation
and hazard
avoidance

Circulatory:

active and low-
impact transport

Metabolic: energy,
food, & closed-loop
cycles

Green Infrastructure Supports Livable, Ecological Cities

Intensity
+
Ecological Amenity
=
Sustainability

*“In livable cities lies the
preservation of the world”*

-Mike Houck, Urban Greenspaces
Institute



Vancouver, Canada

3. Green Infrastructure addresses both Climate Mitigation (Protection) and Adaptation to Climate Change Impacts

Mitigation:

"anthropogenic intervention to reduce the sources or enhance the sink of greenhouse gases"

Adaptation:

"adjustment in natural or human systems in response to actual or expected climatic stimuli or their effects, which moderates harm or exploits beneficial opportunities" (cope with increased heat, floods, drought, extremes)

Urban Green Infrastructure Landscapes Mitigate (protect) climate:

- **Store Carbon**
- **Sequester Carbon**
- **Reduce burning of fossil fuels by tempering weather (e.g. heat, wind), reducing energy use for heating and cooling**
- **Create better biking and walking environments, fewer emissions**
- **Inspire environmental protection**

Urban Green Infrastructure Landscapes Help Communities Adapt to Climate Change Impacts through:

- **Summer cooling**
- **Stormwater interception and infiltration**
- **Air Quality Improvement**
- **Social cohesion and Aesthetics**
- **Habitat provision, stress reduction for sensitive species**

Green Infrastructure:

Simultaneously Mitigating and Adapting to Climate Change

	Mitigate (reduce energy usage, store carbon)	Adapt (community resilience, reduce stresses of extreme weather & resource shortages)
Social: Community Space		
Urban Amenities support Compact Form	x	x
Urban Green Space, Nearby Nature	x	x
Circulatory: Active Transport		
Pedestrian Environments, + connections to transit	x	x
Bicycling for All	x	x
Hydrological: 5 Waters		
Water Supply: Harvest and Re-use (rain, greywater, blackwater)	x	x
Green Stormwater Treatment - Biofiltration, Green Roofs, Tree Canopy	x	x
Aquatic and Coastal Environments	x	x
Biological: Habitat		
Urban Forests, Connected Habitats	x	x
Habitat Restoration (patches)	x	x
Metabolism: Energy and Materials		
Community Gardens	x	x
Small-scale Energy	x	x
Green Roofs, Walls and Trees (lower energy use)	x	x
Recycled, Low-energy Materials	x	

Rottle, N. "Green Infrastructure for Climate Benefit, Global to Local"
Nordic Journal of Architectural Research

“Adaptive Mitigation”

“the question is not whether the climate has to be protected from humans or humans from climate, but how both mitigation and adaptation can be pursued in tandem.”

- Swart and Raes (2007 p. 301)

4a. Strategies for Climate Change Mitigation



4a. Strategies for Climate Change Mitigation

- Increase the number of healthy trees and woody vegetation in cities



Urban Forests and Soil Store and Sequester Carbon

- One 12" tree = 17 lbs/yr = 63 miles (passenger car)

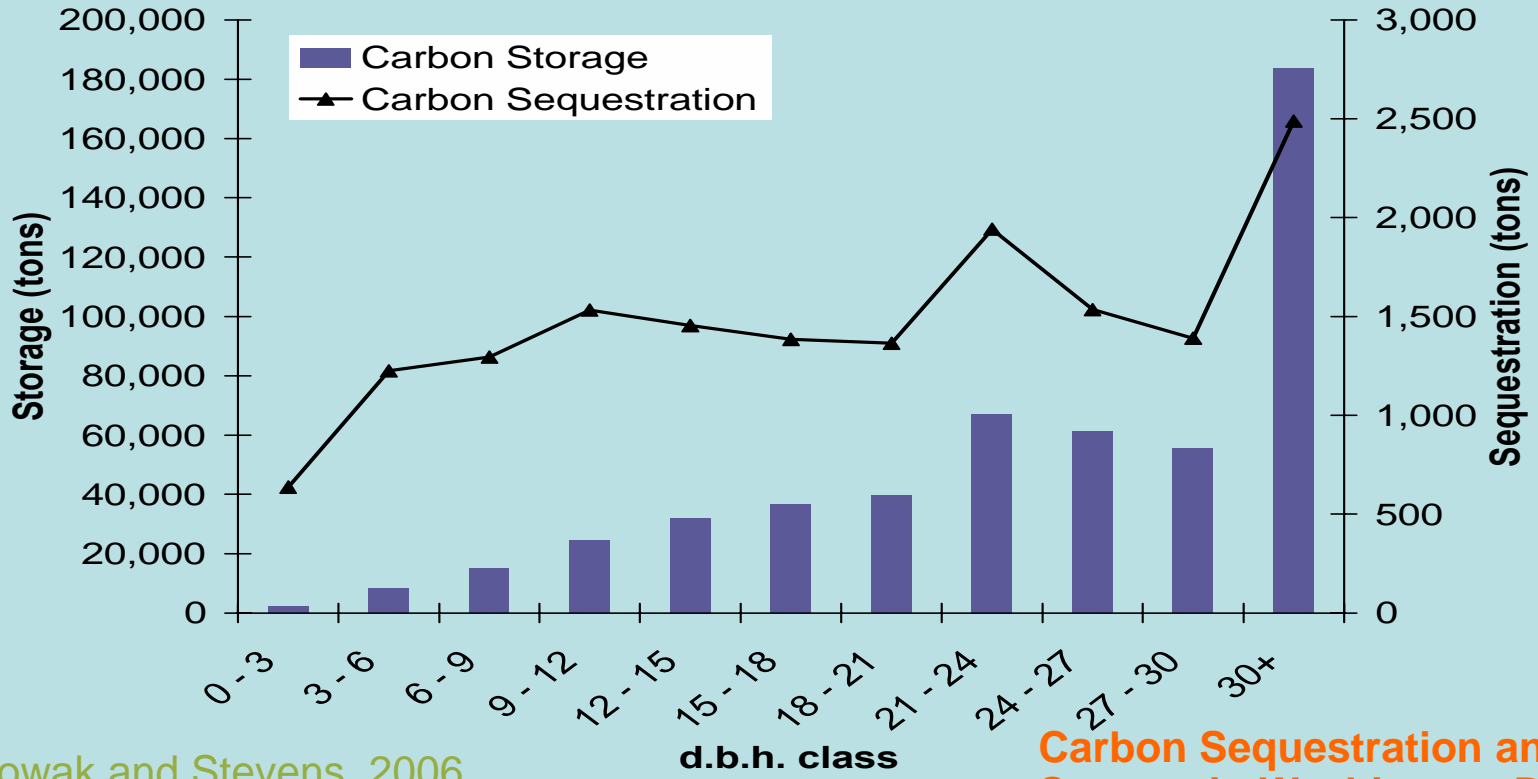
5000 miles/yr = (79) 12" trees

- One 30" tree = 92 lbs = 337 miles (passenger car)

5000 miles/yr = (15) 30" trees



Urban Forests Store and Sequester Carbon



Nowak and Stevens, 2006

Carbon Sequestration and Storage in Washington DC Urban Forests by DBH

3a. Strategies for Climate Change Mitigation

- Increase the number of healthy tree and woody vegetation in cities
- Protect and plant species that sequester and store more CO₂, especially large, long-lived trees



3a. Strategies for Climate Change Mitigation

- Increase the number of healthy trees and woody vegetation in cities
- Protect and plant species that sequester and store more CO₂, especially large, long-lived trees
- Create more places for trees and woody plants to grow (Gray to Green)



3a. Strategies for Climate Change Mitigation

- Increase the number of healthy trees and woody vegetation in cities
- Protect and plant species that sequester and store more CO₂, especially large, long-lived trees
- Create more places for trees and woody plants to grow (Gray to Green)
- Use trees and vegetation to reduce energy use:
 - reduce overall city temperatures;
 - on properties plant trees on west side to block hot west sun, "solar friendly" trees on SE and SW; smaller deciduous to south; shade AC units



Lowering Energy Consumption through Urban Greening



OR



A large tree shading a western wall saves 268kWh / year electricity in US Midwest, and 3,430 kBtu annually for heating and cooling (McPherson 2006);

3a. Strategies for Climate Change Mitigation

- Increase the number of healthy trees
- Protect and plant tree species that sequester and store more CO₂, especially large, long-lived trees
- Create more places for trees to grow (Gray to Green)
- Use trees and vegetation to reduce energy use:
 - reduce overall city temperatures;
 - on properties plant trees on west side to block hot west sun, "solar friendly" trees on SE and SW; smaller deciduous to south; shade AC units
- Use living landscapes to encourage walking and cycling and create livable cities



Strategies for Mitigation

Encourage Active Transport on Green Ways



3a. Strategies for Climate Change Mitigation

- Increase the number of healthy trees and woody vegetation in cities
- Protect and plant species that sequester and store more CO₂, especially large, long-lived trees
- Create more places for trees and woody vegetation to grow (Gray to Green)
- Use trees and vegetation to reduce energy use:
 - reduce overall city temperatures;
 - on properties plant trees on west side to block hot west sun, "solar friendly" trees on SE and SW; smaller deciduous to south; shade AC units
- Use living landscapes to encourage walking and cycling and create livable cities
- Contribute carbon storage and sequestration in stormwater management features



Green Stormwater Infrastructure – cleaning and detaining at the source



carbon emissions

OR



carbon storage?



3a. Strategies for Climate Change Mitigation

- Increase the number of healthy trees and woody vegetation in cities
- Protect and plant species that sequester and store more CO₂, especially large, long-lived trees
- Create more places for trees and woody vegetation to grow (Gray to Green)
- Use trees and vegetation to reduce energy use:
 - reduce overall city temperatures;
 - on properties plant trees on west side to block hot west sun, "solar friendly" trees on SE and SW; smaller deciduous to south; shade AC units
- Use living landscapes to encourage walking and cycling and create livable cities
- Contribute carbon storage and sequestration in stormwater management features
- Retain biomass, reduce amount of fossil fuels used in management



3a. Strategies for Climate Change Mitigation

- Increase the number of healthy trees and woody vegetation in cities
- Protect and plant species that sequester and store more CO₂, especially large, long-lived trees
- Create more places for trees and woody vegetation to grow (Gray to Green)
- Use trees and vegetation to reduce energy use:
 - reduce overall city temperatures;
 - on properties plant trees on west side to block hot west sun, "solar friendly" trees on SE and SW; smaller deciduous to south; shade AC units
- Use living landscapes to encourage walking and cycling and create livable cities
- Contribute carbon storage and sequestration in stormwater management features
- Retain biomass, reduce amount of fossil fuels used in management
- **STORE CARBON + REDUCE GREENHOUSE GAS EMISSIONS**

3b. Strategies for Climate Change Adaptation



3b. Strategies for Climate Change Adaptation

- A. Urban Greening for Cooling and Shading**
- B. Urban Design to cope with more/less precipitation, stronger storms and drought**
- C. Landscapes for Human Health, Air Quality and Social Cohesion**
- D. Preserving Identity, Biodiversity, Resiliency**
- E. Species Selection for Our Future Climate**



A. Urban Greening for Cooling and Shading



A. Urban Greening for Cooling and Shading

- **Ensure access to cool shaded places for all citizens to provide refuge in heat events, shield from UV radiation**
 - **Parks and green spaces**
 - **large trees and groves over sidewalks**
 - **green roofs and walls.**



Urban Greening for cooler air temperatures.

Trees can reduce outside temperatures 5-9° F;

Variation between green /non-green city centers 9° F (McPherson, 2006, Akbari 1992)



Huazhong University, China

Urban Greening for Cooling and Shading

- **Ensure access to cool shaded places for all citizens to provide refuge in heat events, shield from UV radiation**
 - **Parks and green spaces**
 - **large trees and groves over sidewalks**
 - **green roofs and walls.**
- **Place groves of large-leaved trees and shrubs upwind of heat island areas**



Urban Greening for Cooling and Shading

- **Ensure access to cool shaded places for all citizens to provide refuge in heat events, shield from UV radiation**
 - **Parks and green spaces**
 - **large trees and groves over sidewalks**
 - **green roofs and walls.**
- **Place groves of large-leaved trees and shrubs upwind of heat island areas**
- **Trees over street, sidewalk and parking lot pavement: cars in lots with 50% canopy emit 8% less pollution than lots with 8% cover, and shaded pavements lasts longer**



Urban Greening for Cooling and Shading

- **Ensure access to cool shaded places for all citizens to provide refuge in heat events, shield from UV radiation**
 - **Parks and green spaces**
 - **large trees and groves over sidewalks**
 - **green roofs and walls.**
- **Place groves of large-leaved trees and shrubs upwind of heat island areas**
- **Trees over street, sidewalk and parking lot pavement: cars in lots with 50% canopy emit 8% less pollution than lots with 8% cover, shaded pavements last longer**
- **Trees, walls and roofs to shade buildings (as in mitigation)**



Urban Greening - Roofs, Walls



Musée du Quai Branly, Paris



UW Green Futures Lab

Urban Greening for Cooling and Shading

- **Ensure access to cool shaded places for all citizens to provide refuge in heat events, shield from UV radiation**
 - **Parks and green spaces**
 - **large trees and groves over sidewalks**
 - **green roofs and walls.**
- **Place groves of large-leaved trees and shrubs upwind of heat island areas**
- **Trees over street, sidewalk and parking lot pavement: cars in lots with 50% canopy emit 8% less pollution than lots with 8% cover, shaded pavements lasts longer**
- **Trees to shade buildings (as in mitigation)**
- **Shade streams and riparian zones to reduce water temperatures**



B. Urban Design to cope with more / less precipitation, stronger storms and drought



Urban Design to cope with more / less precipitation, stronger storms and drought

- Large canopy trees to intercept and evapotranspire rainfall create infiltration pathways; position canopies over pavement.



Urban Design to cope with more / less precipitation, stronger storms and drought

- Large canopy trees to intercept and evapotranspire rainfall, create infiltration pathways; position canopies over pavement
- Soils: Deep soils, structural soils, Silva cells to infiltrate water



Urban Design to cope with more / less precipitation, stronger storms and drought

- Large canopy trees to intercept and evapotranspire rainfall, create infiltration pathways; position canopies over pavement
- Soils: Deep soils, structural soils, Silva cells to infiltrate water
- Large tree areas with understory to facilitate infiltration



Urban Design to cope with more / less precipitation, stronger storms and drought

- Large canopy trees to intercept and evapotranspire rainfall, create infiltration pathways; position canopies over pavement
- Soils: Deep soils, structural soils, Silva cells to infiltrate water
- Large tree areas with understory to facilitate infiltration
- Rain gardens + water harvesting



Urban Design for Stormwater Control



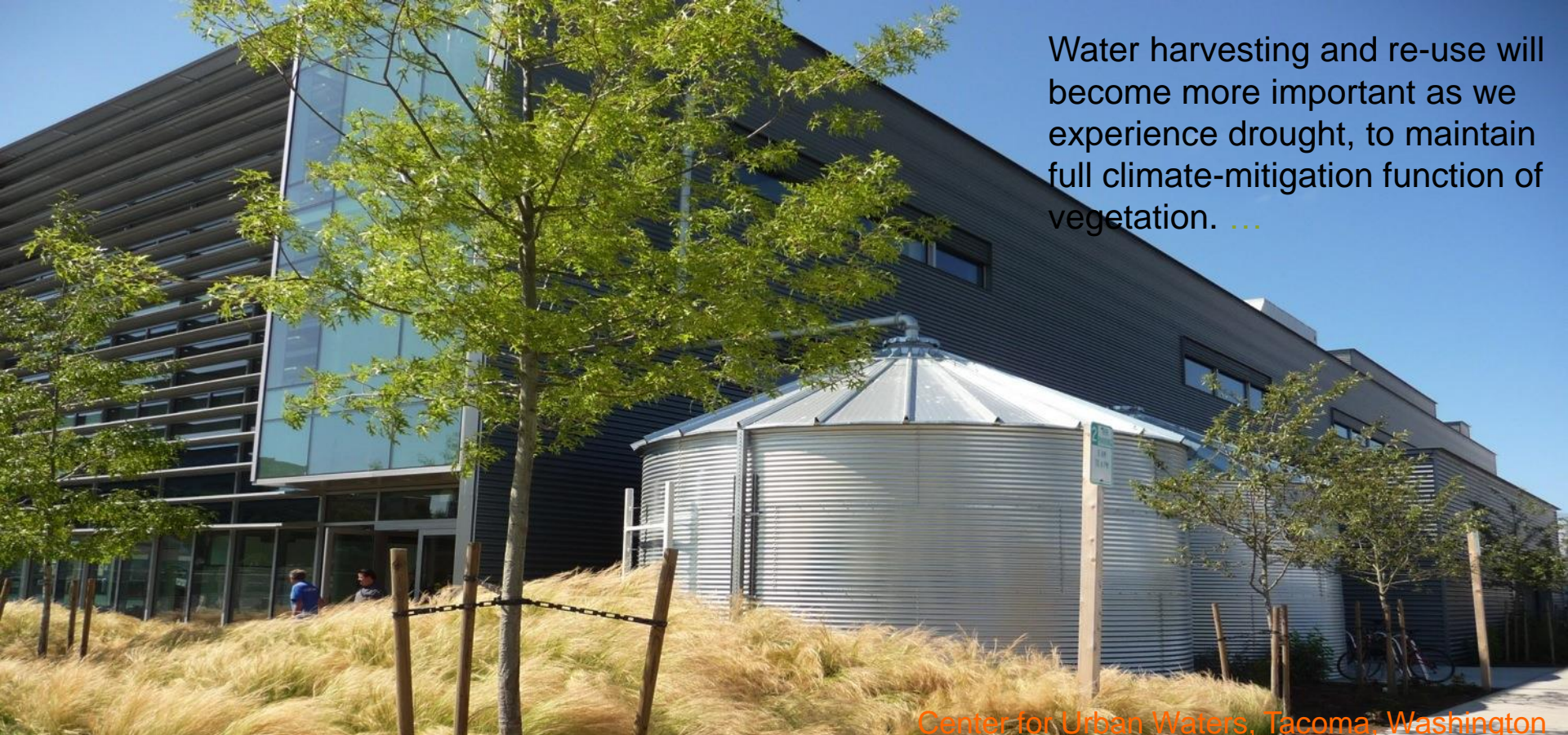
292 -2162 gallons are intercepted annually by a single large tree (McPherson et al 2006)



Siskyou Street, rain gardens, Portland, Oregon

Water Harvest and Re-use: Closing the Loop

Water harvesting and re-use will become more important as we experience drought, to maintain full climate-mitigation function of vegetation. ...

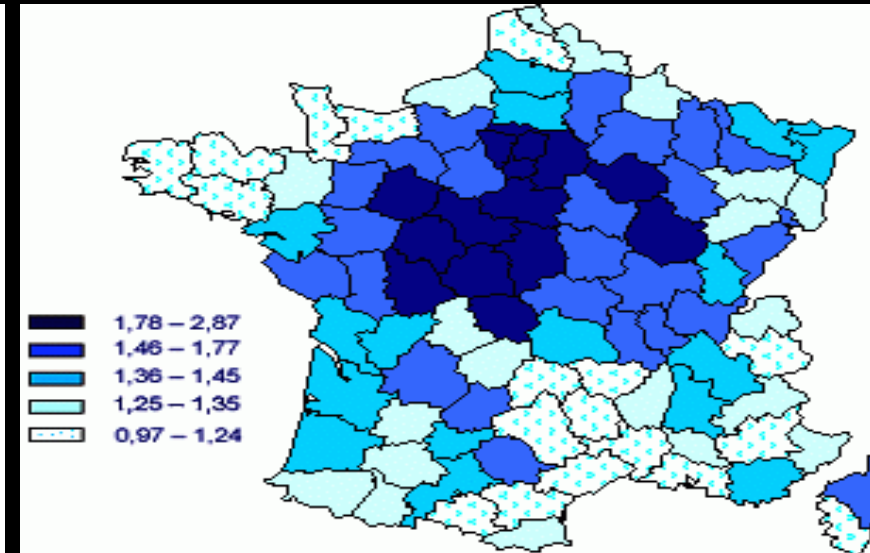
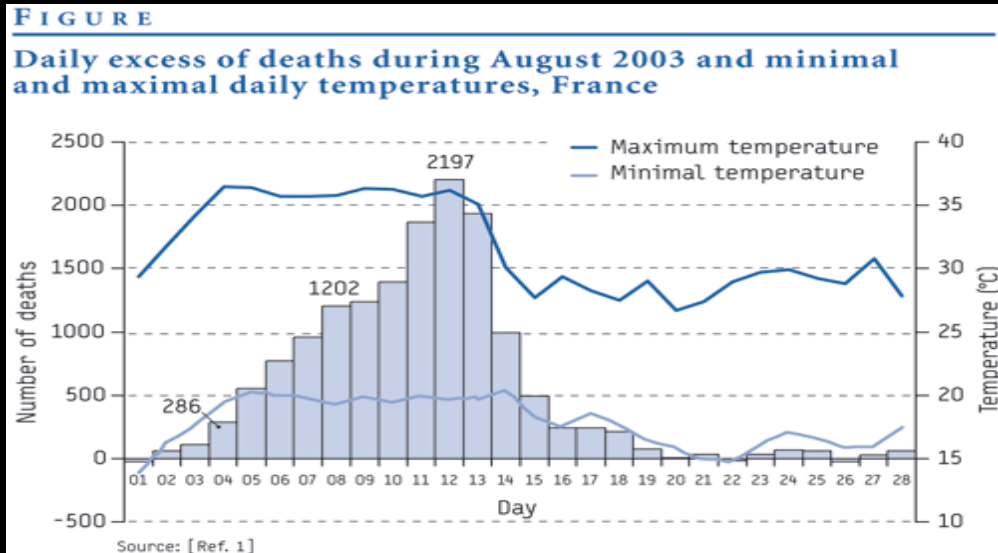


C. Landscapes for Human Health, Air Quality & Social Cohesion



Urban Greening for human health

15,000 excess deaths in France's 2-week heat wave in 2003 ("Canicule")



Landscapes for Human Health, Air Quality & Social Cohesion

- Provide parks for social cohesion and for “green lungs” in every neighborhood, especially in dense residential areas.



Landscapes for Human Health, Air Quality & Social Cohesion

- Provide parks for social cohesion and for “green lungs” in every neighborhood, especially in dense residential areas.
- Retain and plant large, long-lived trees with dense foliage to collect particulate matter



Landscapes for Human Health, Air Quality & Social Cohesion

- Provide parks for social cohesion and for “green lungs” in every neighborhood, especially in dense residential areas.
- Retain and plant large, long-lived trees with dense foliage to collect particulate matter
- Plant along busy roads (ensure H₂O); Leafy shrubs also help



Landscapes for Human Health, Air Quality & Social Cohesion

- Provide parks for social cohesion and for “green lungs” in every neighborhood, especially in dense residential areas.
- Retain and plant large, long-lived trees with dense foliage to collect particulate matter
- Plant along busy roads (ensure H₂O); Leafy shrubs also help
- Use trees to Cool: Emissions more toxic in greater heat



Landscapes for Human Health, Air Quality & Social Cohesion

- Provide parks for social cohesion and for “green lungs” in every neighborhood, especially in dense residential areas.
- Retain and plant large, long-lived trees with dense foliage to collect particulate matter
- Plant along busy roads (ensure H₂O); Leafy shrubs also help
- Use trees to Cool: Emissions more toxic in greater heat
- Select low VOC-emitting trees to reduce ozone formation.



Landscapes for Human Health, Air Quality & Social Cohesion

- Provide parks for social cohesion and for “green lungs” in every neighborhood, especially in dense residential areas.
- Retain and plant large, long-lived trees with dense foliage to collect particulate matter
- Plant along busy roads (ensure H₂O); Leafy shrubs also help
- Use trees to Cool: Emissions more toxic in greater heat
- Select low VOC-emitting trees to reduce ozone formation.
- Food: plant fruit and nut trees; provide community gardens

Strategies for Adaptation

D. Preserving Identity, Biodiversity and Ecological Resiliency



Urban Greening to support biodiversity

Riparian vegetation cools water, to help salmon and other cold-water species to survive.

Connected habitat may increase resilience for species survival



Preserving Identity, Biodiversity and Ecological Resiliency

- **Connected, diverse vegetative habitat for species' resilience to habitat changes, exotics and pests. Prioritize native species.**



Preserving Identity, Biodiversity and Ecological Resiliency

- **Connected, diverse vegetative habitat for species' resilience to habitat changes, exotics and pests. Prioritize native species.**
- **"Ecological redundancy" - provide a diverse palette of plants whose functions and tolerances overlap for resiliency**



Preserving Identity, Biodiversity and Resiliency

- **Connected, diverse vegetative habitat for species' resilience to habitat changes, exotics and pests. Prioritize native species.**
- **"Ecological redundancy" - provide a diverse palette of plants whose functions and tolerances overlap for resiliency**
- **Select plants that have phenotypic plasticity, adaptable physiology ("tolerant")**



Preserving Identity, Biodiversity and Resiliency

- **Connected, diverse vegetative habitat for species' resilience to habitat changes, exotics and pests. . Prioritize native species.**
- **"Ecological redundancy" - provide a diverse palette of plants whose functions and tolerances overlap for resiliency**
- **Select plants that have phenotypic plasticity, adaptable physiology ("tolerant")**
- **Identify and replicate qualities of signature plants that maintain "sense of place" (e.g. I-5 Deodar cedars somewhat resemble Western Hemlock)**



Strategies for Adaptation

Species Selection for Our Future Climate



Species Selection for Our Future Climate

- **Consider current and future stressors; Identify and select:**
 - **Species for dry, hot and less nutrient-poor conditions;**
 - **Anaerobically tolerant trees for wet places;**
 - **Wind-firm species for unprotected locations;**
 - **Pollution-resistant species for ultra-urban contexts.**



Species Selection for Our Future Climate

- **Consider current and future stressors; Identify and select:**
 - **Species for dry, hot and less nutrient-poor conditions;**
 - **Anaerobically tolerant trees for wet places;**
 - **Wind-firm species for unprotected locations;**
 - **Pollution-resistant species for ultra-urban contexts.**
- **Consider species from adjacent (southern/lower elevation) regions: "A new native"?**



Species Selection for Our Future Climate

- **Consider current and future stressors; Identify and select:**
 - **Species for dry, hot and less nutrient-poor conditions;**
 - **Anaerobically tolerant trees for wet places;**
 - **Wind-firm species for unprotected locations;**
 - **Pollution-resistant species for ultra-urban contexts.**
- **Consider species from adjacent (southern/lower elevation) regions: "A new native"?**
- **Consider ecological relationships: e.g. pollinators, species' dependencies**



Species Selection for Our Future Climate

- **Consider current and future stressors; Identify and select:**
 - Species for dry, hot and less nutrient-poor conditions;
 - Anaerobically tolerant trees for wet places;
 - Wind-firm species for unprotected locations;
 - Pollution-resistant species for ultra-urban contexts.
- **Consider species from adjacent (southern/lower elevation) regions: "A new native"?**
- **Consider ecological relationships: e.g. pollinators, species' dependencies**
- **Consider climate mitigation and adaptation benefits, e.g.**
 - winter stormwater interception
 - summer shading
 - air purification

Species Selection for Our Future Climate

- **Consider current and future stressors; Identify and select:**
 - Species for dry, hot and less nutrient-poor conditions;
 - Anaerobically tolerant trees for wet places;
 - Wind-firm species for unprotected locations;
 - Pollution-resistant species for ultra-urban contexts.
- **Consider species from adjacent (southern/lower elevation) regions: "A new native"?**
- **Consider ecological relationships: e.g. pollinators, species' dependencies**
- **Consider climate mitigation and adaptation benefits, e.g.**
 - winter stormwater interception
 - summer shading
 - air purification
- **Beware of exotic (and native) invasives**

Species Selection for Our Future Climate

- Some possible trees and shrubs for the future? From adjacent zones (mostly)

Quercus garryana

Arbutus menziesii

Calocedrus decurrens

Chamaecyparis lawsoniana

Prunus emarginata

Castanopsis chrysophylla

Lithocarpus densiflora

Quercus ilex

Sequoia sempervirens

Sequoiadendron giganteum

Umbellularia californica?

Arctostaphylos columbiana

Holodiscus discolor

Sambucus racemosa

Oregon White Oak

Pacific Madrone

Incense Cedar

Lawson's Falsecypress

Bittercherry

Chinkapin

Tanoak

Holly oak (Mediterranean)

Coast Redwood

Giant Sequoia

California Bay Laurel (but hosts pathogen)

Hairy Manzanita

Ocean Spray

Red Elderberry

5. Some Principles

Think both mitigation and adaptation:
“adaptive mitigation”

5. Some Principles

Think multifunctional

5. Some Principles

Think downstream and up-hill

5. Some Principles

Consider both ecological and social

5. Some Principles

Go beyond “resilient” to be “regenerative”

5. Some Principles

Be an intrinsic educator

Places to Learn More

- UW Botanic Gardens Workshops
- Washington Stormwater Center / WSU Extension
- Washington Association of Landscape Professionals
- Washington ASLA (American Society of Landscape Architects)
- Edmonds Community College
- South Seattle Community College
- University of Washington Landscape Architecture
- UW Climate Impacts Group



[Tree planting] will come to be viewed as a down payment on the massive program of climate management soon to be undertaken by cities -- the beginnings of an inland seawall to guard against the rising tide of heat.

- Brian Stone, *The City and the Coming Climate* 2012 p. 102