

SW Roxbury St Paving & Safety Project

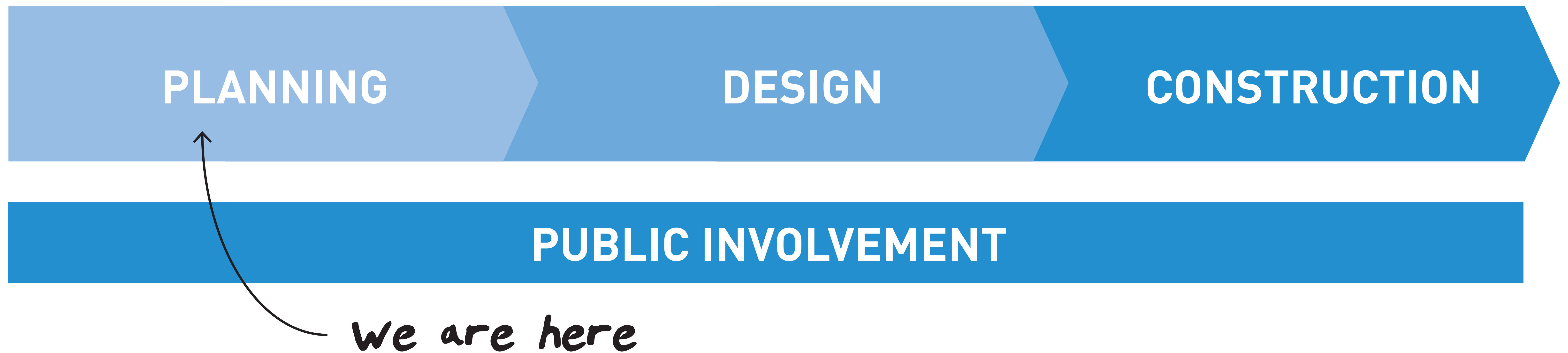
WELCOME

Thank you for coming. Please sign in and explore our proposals.

Tell Us What You Think

We're here to talk with you about our project and listen to your feedback. Be sure to fill out a survey either here or online at www.seattle.gov/transportation/roxburypaving.htm

Schedule



CONTACT

Dan Anderson
(206) 684-8105
roxburypaving@seattle.gov

www.seattle.gov/transportation/roxburypaving.htm



POTENTIAL PROJECT FEATURES

Pave the Street



Make spot repairs to the underlying pavement layers as needed. Pave new asphalt or concrete.

Update Street Design



Consult community members, and our pedestrian, transit, freight, and bicycle master plans. Assess design to safely and efficiently move people and goods.

Stripe Lanes



Apply new and visible lane markings.

Enhance Stormwater Quality



Upgrade stormwater system to filter sediments and pollutants.

Upgrade Curb Ramps

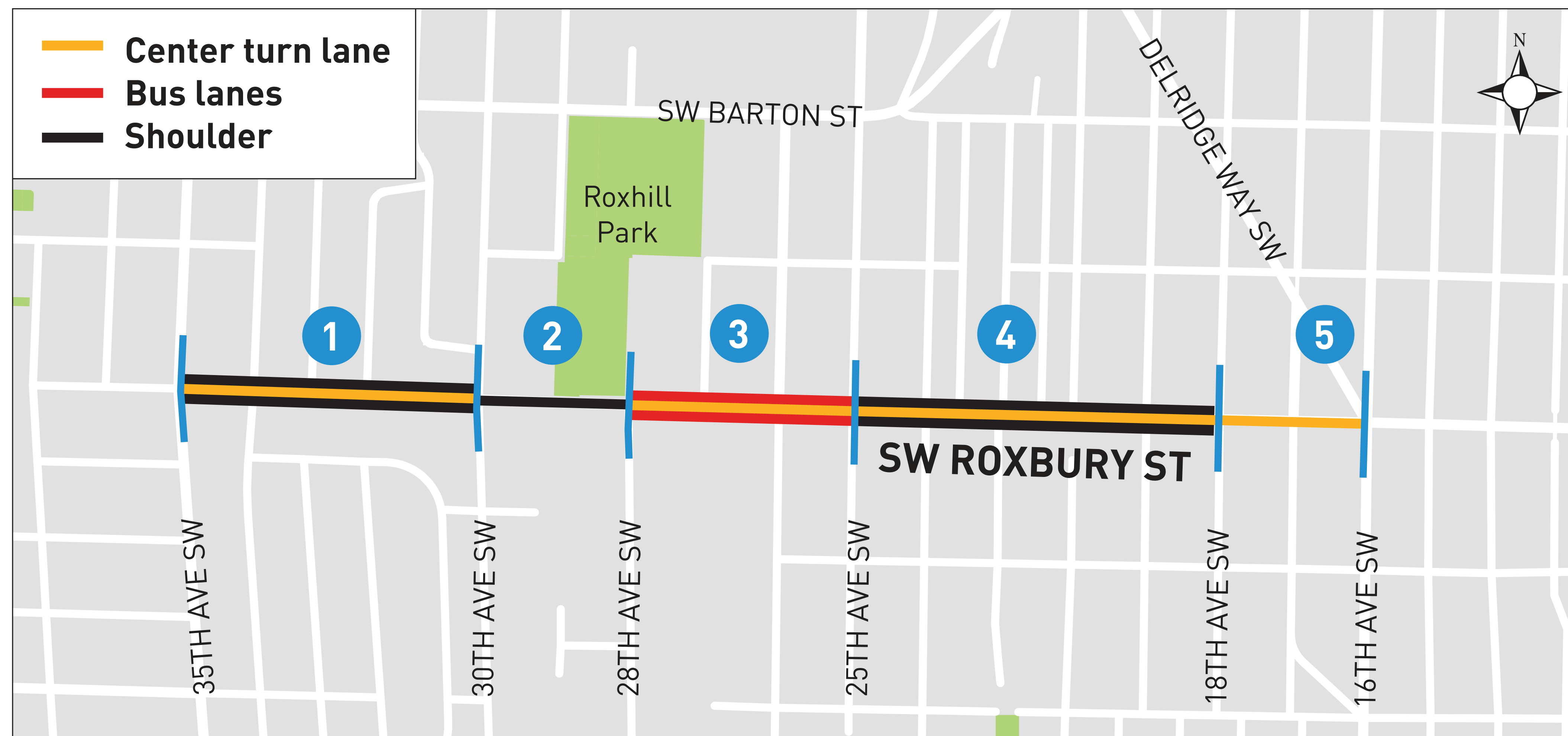


Make sidewalks more accessible for everyone.

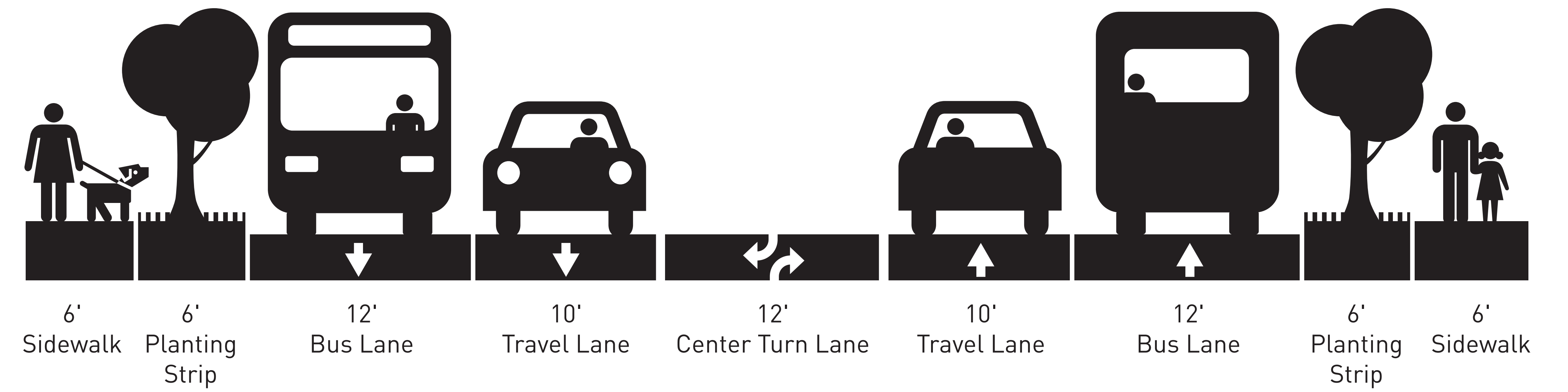
Other Project Elements Could Include:

- Sidewalks
- Signals
- Utilities
- Landscaping
- Lighting
- And More

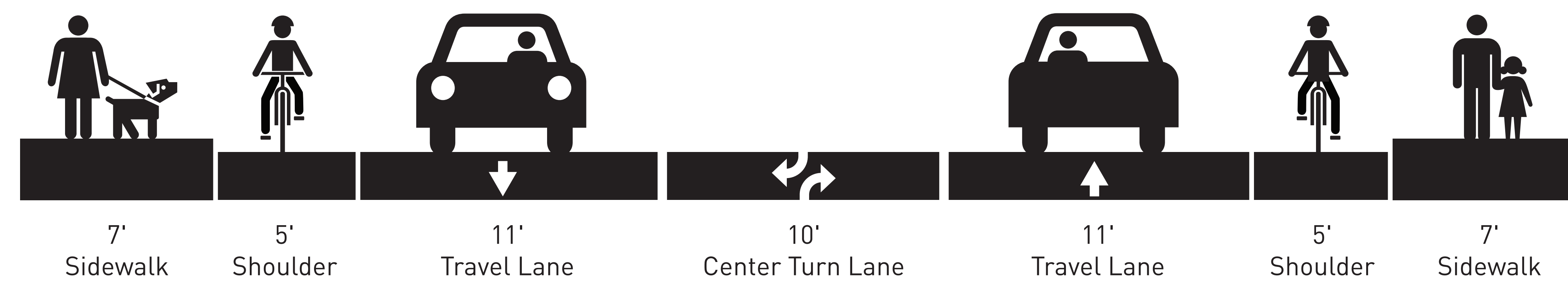
EXISTING CROSS-SECTIONS: SW ROXBURY ST



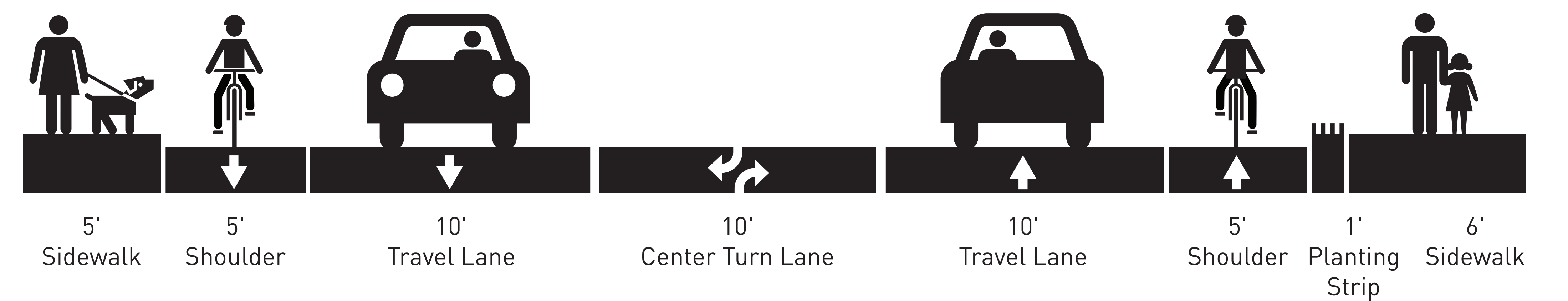
3 28TH - 25TH AVE SW



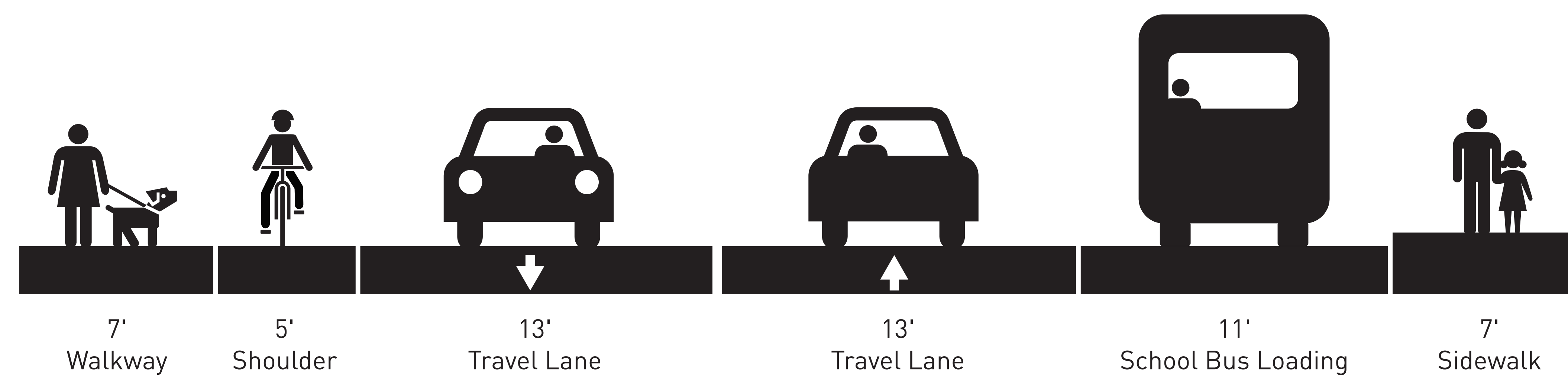
1 35TH - 30TH AVE SW



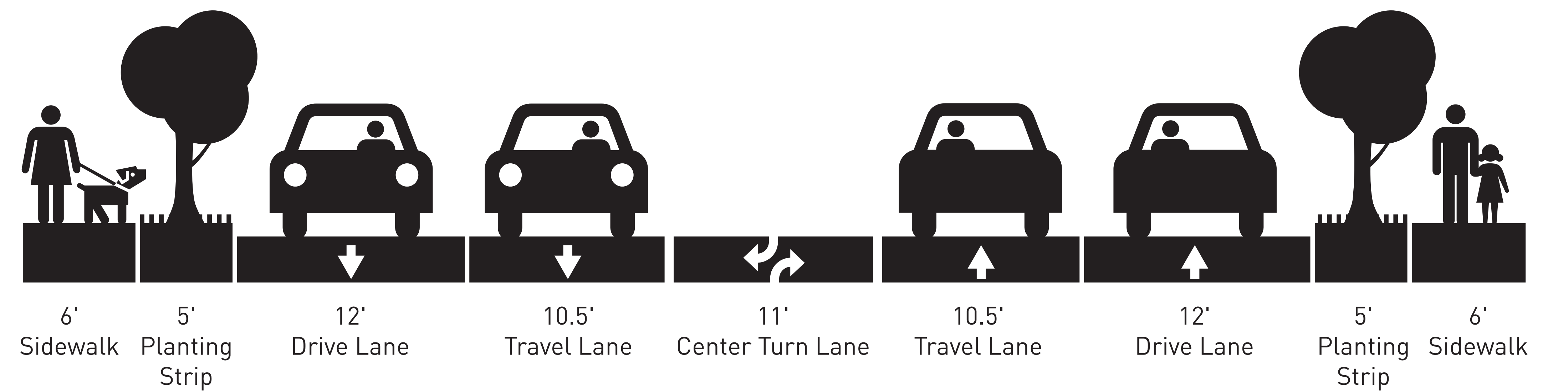
4 25TH - 18TH AVE SW



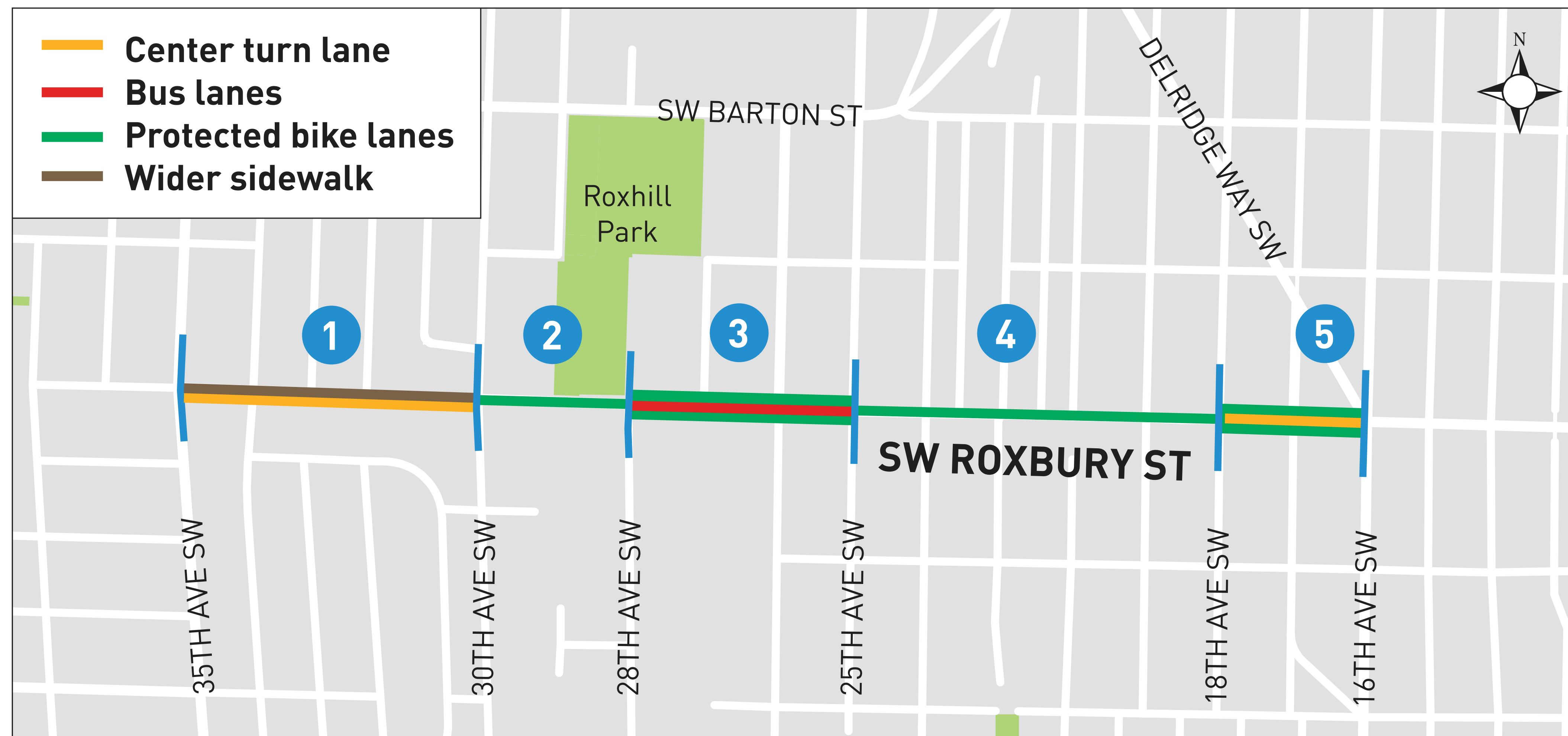
2 30TH - 28TH AVE SW



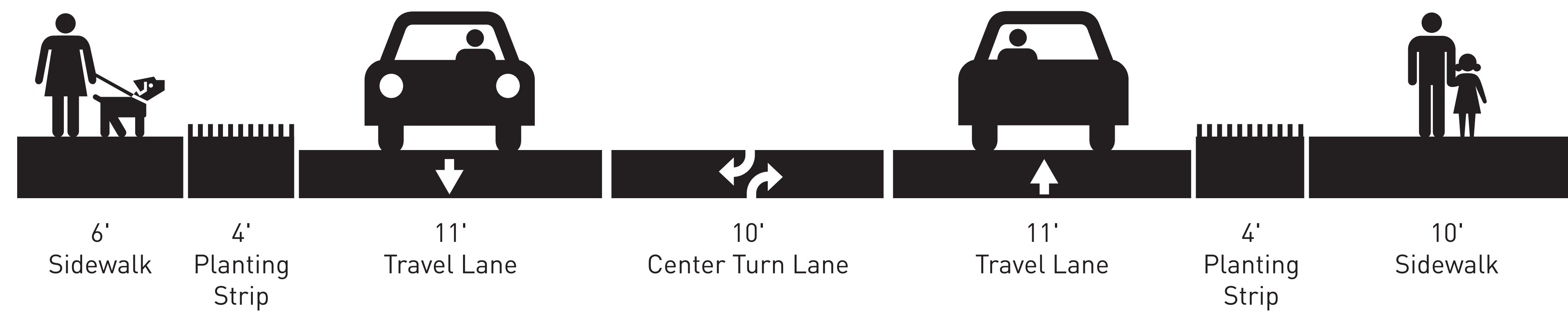
5 18TH - 16TH AVE SW



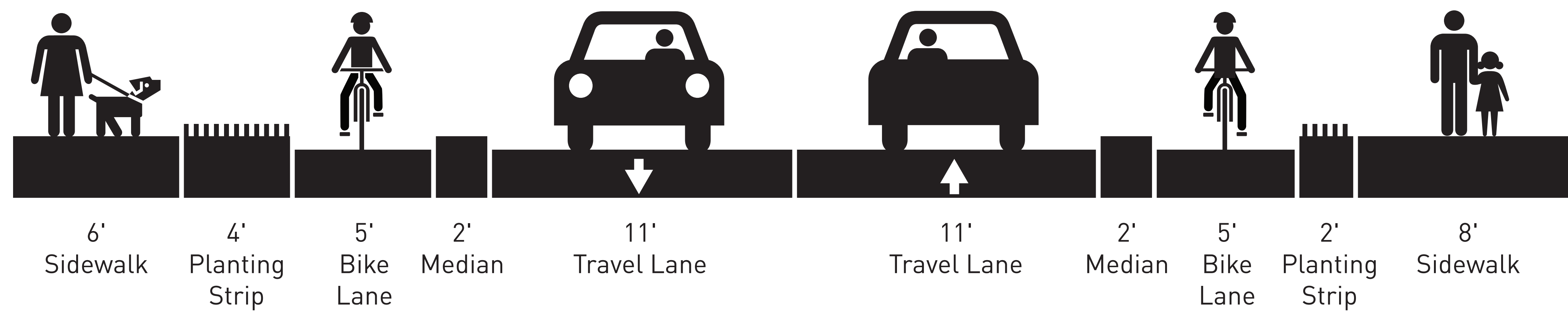
DRAFT CROSS-SECTIONS: SW ROXBURY ST OPTION 1



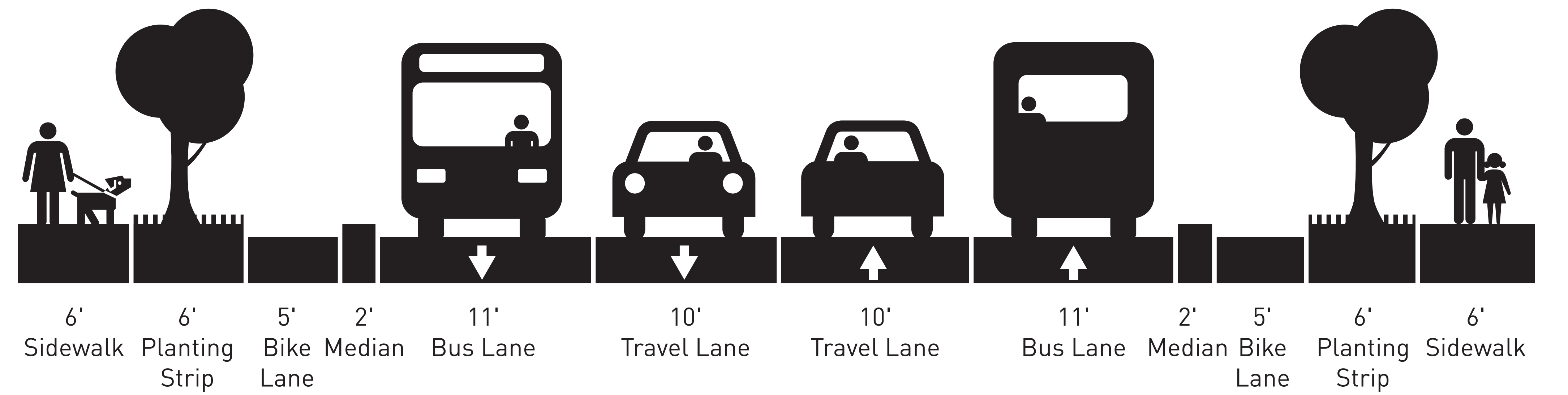
1 35TH - 30TH AVE SW



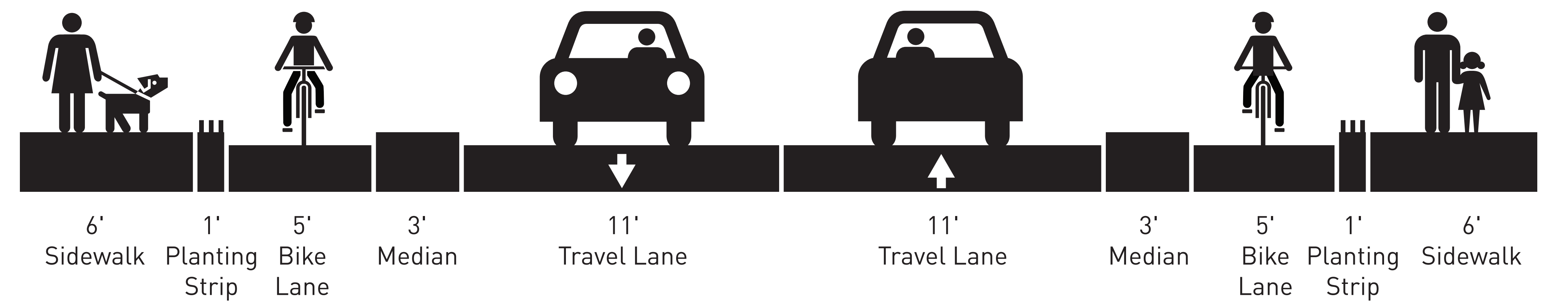
2 30TH - 28TH AVE SW



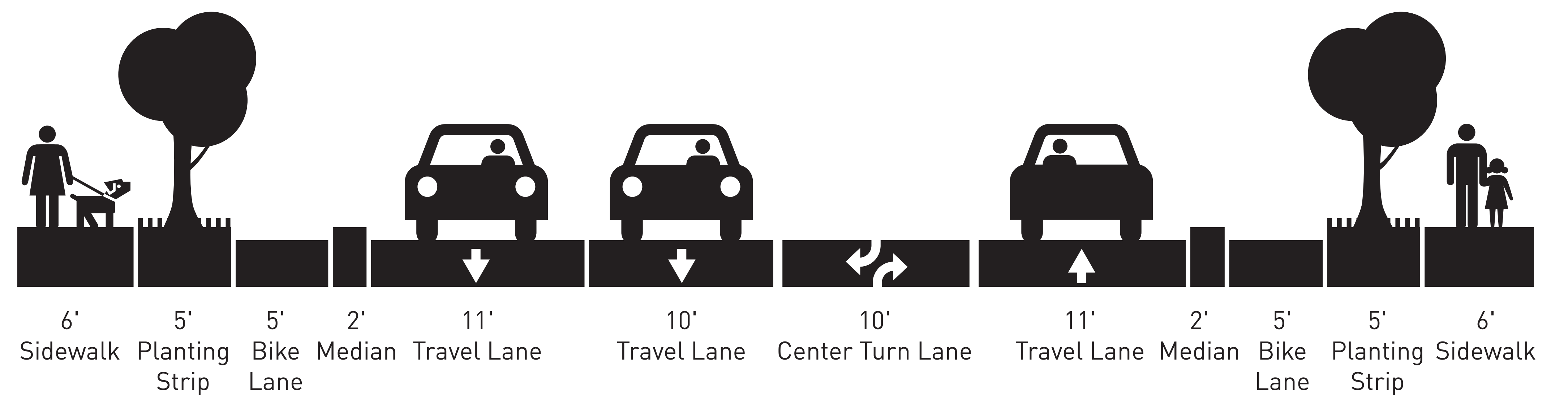
3 28TH - 25TH AVE SW



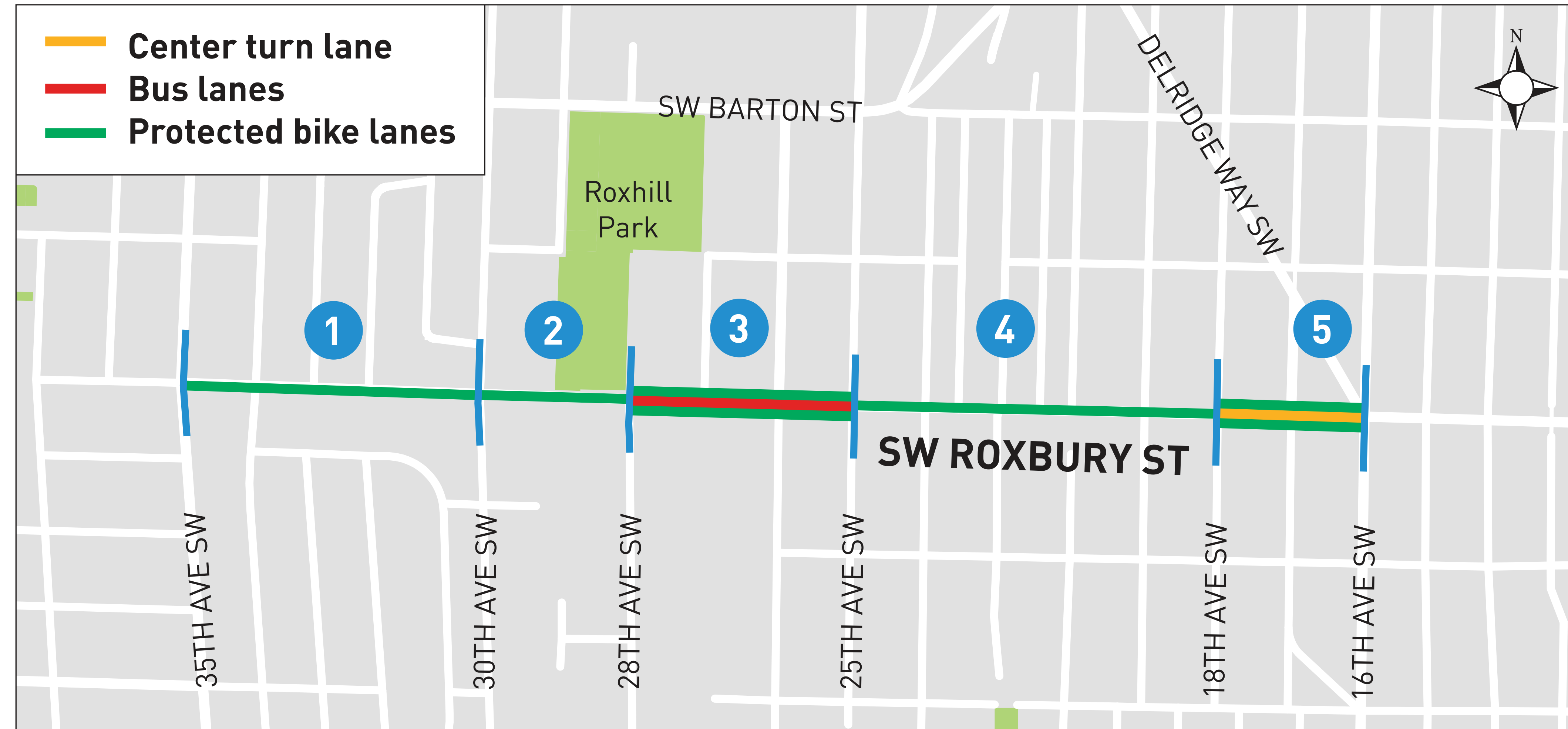
4 25TH - 18TH AVE SW



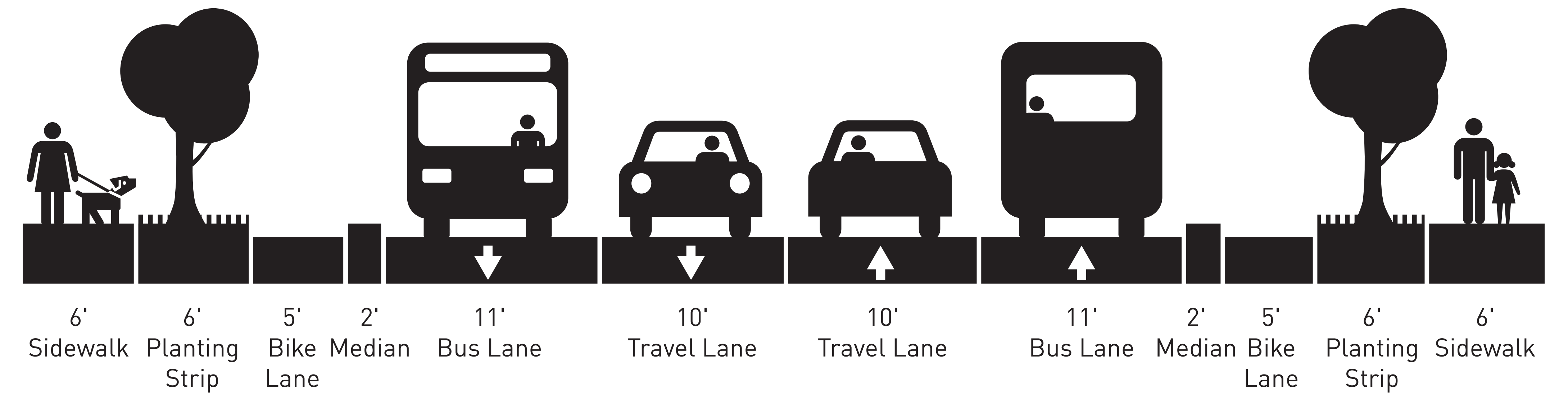
5 18TH - 16TH AVE SW




DRAFT CROSS-SECTIONS: SW ROXBURY ST OPTION 2



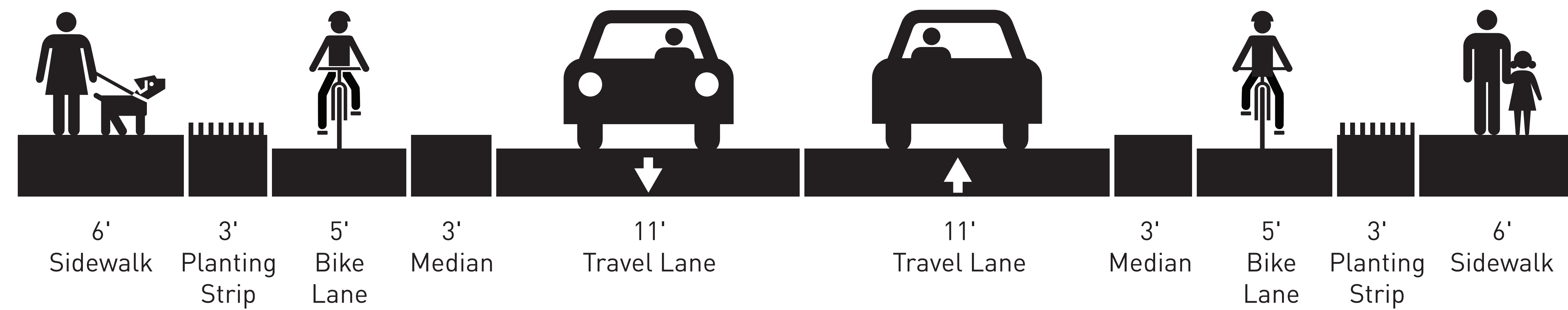
3 28TH - 25TH AVE SW



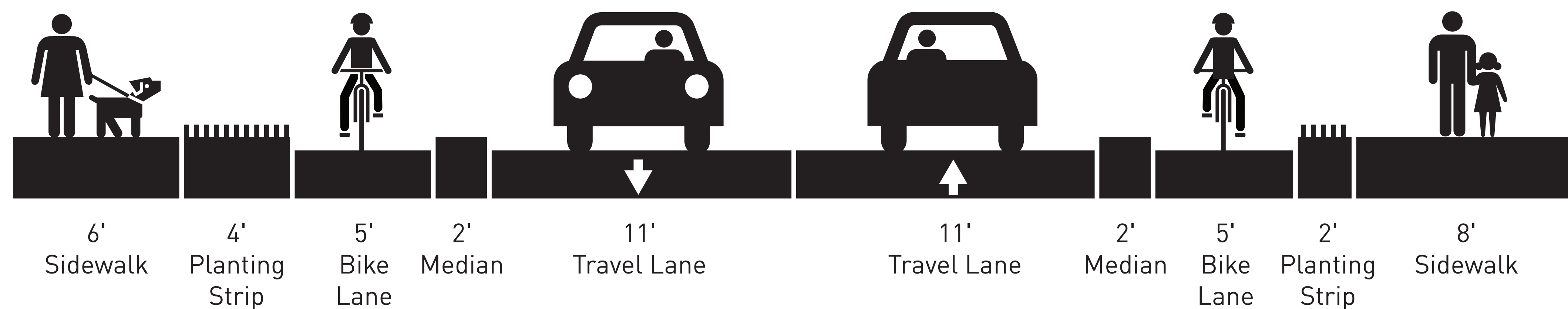
4 25TH - 18TH AVE SW



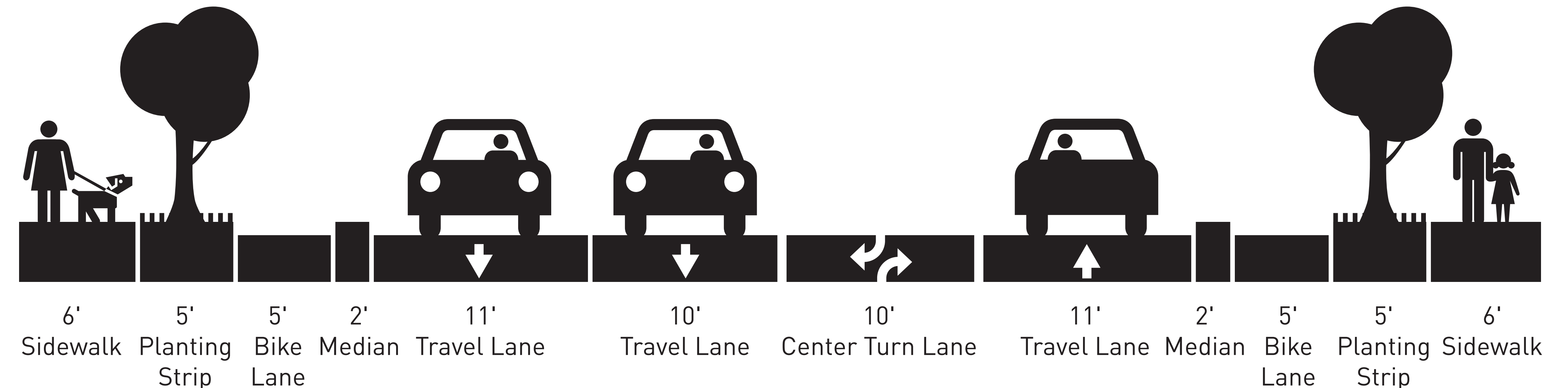
1 35TH - 30TH AVE SW



2 30TH - 28TH AVE SW

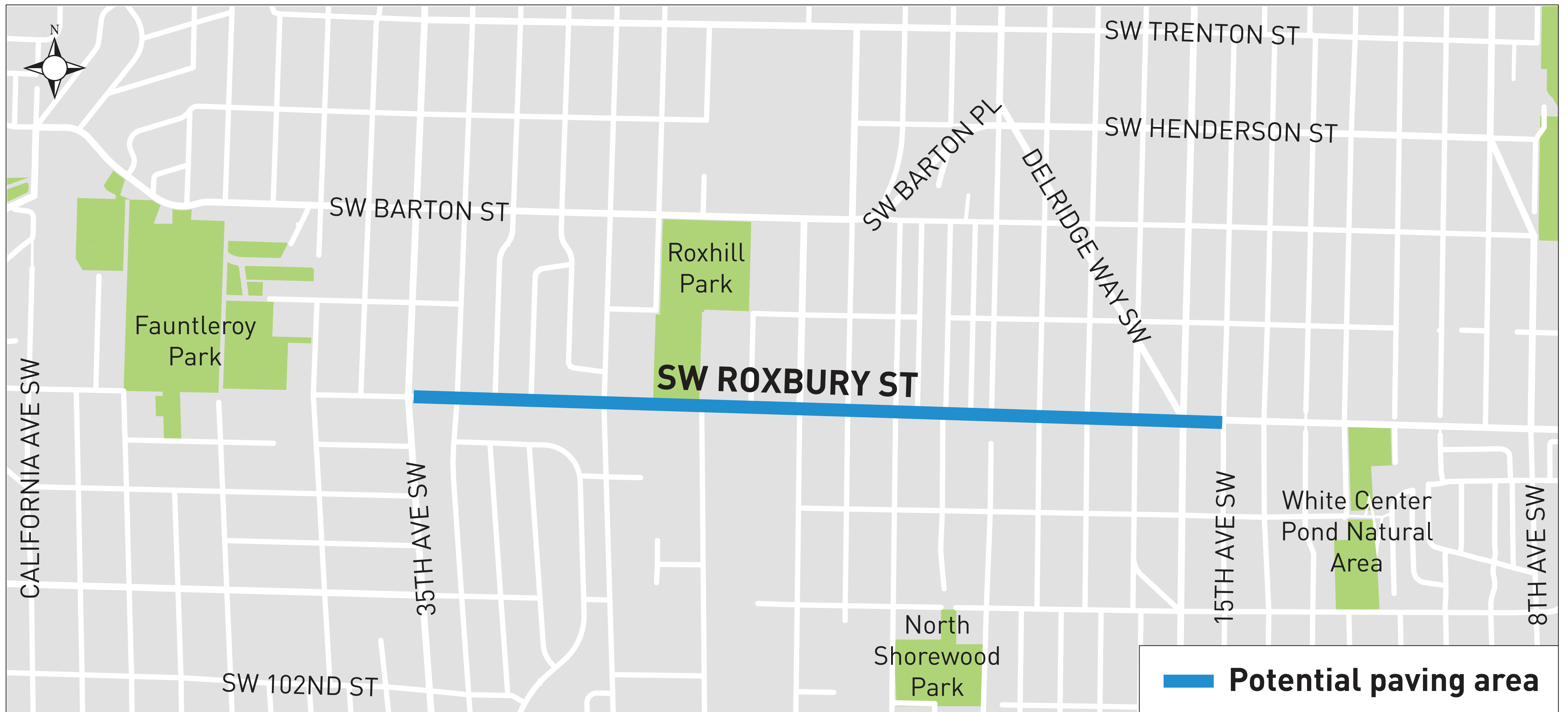


5 18TH - 16TH AVE SW



PAVING & TRAFFIC DATA

PROJECT MAP



DATA

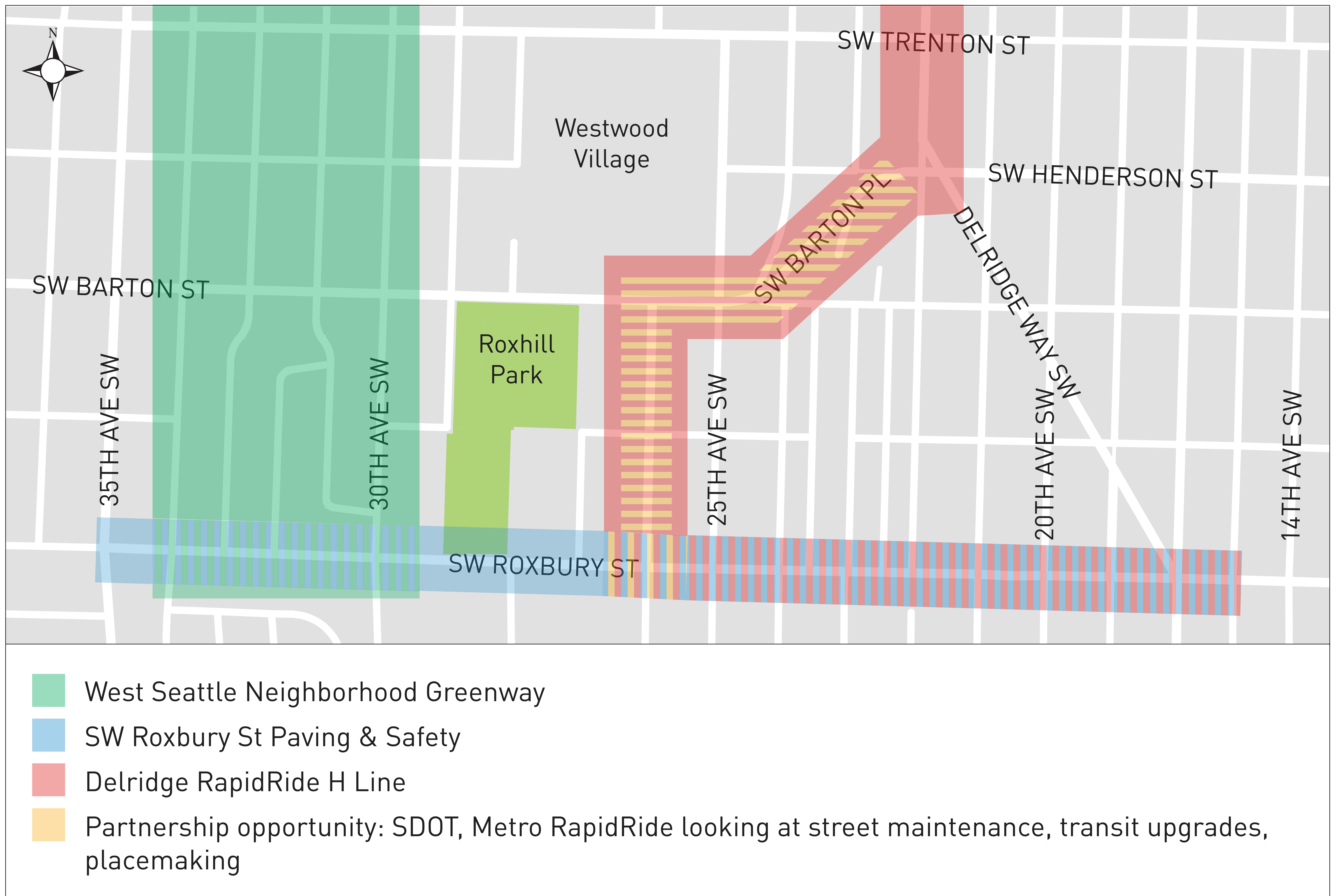
- Current Pavement Condition: Very Poor
- Traffic volume: 10,000/day (west segment), 13,500/day (east segment)
- Traffic speed: 34 mph* (west segment), 35 mph* (east segment)
- Bike Plan recommendation: Protected Bike Lanes
- Transit: Routes 21, 22, 60, 113, 120, 128, 560, C Line
- Collisions (5 years): 115
- Fatalities (5 years): 0

*85th percentile speed: 85% of vehicles are traveling at this speed or below



COORDINATION OPPORTUNITIES

TRANSPORTATION PROJECTS



WHAT WE'VE HEARD

- Westwood Village is primary destination
- Coordination between City of Seattle, Metro is critical
- Improve walk, bike access to business districts, transit
- Street repairs needed on bus routes
- Placemaking would help community identity

FAMILY-FRIENDLY BIKE ROUTE OPTIONS

WHICH DO YOU PREFER?

