
LAKE CITY WAY NE
BUS
ONLY
ONLY
ONLY
12'
11'
12'
11'
10'
10'
10.5'
10.5'
10.5'
10'
10'
10'
10'
11'
11'
11'
11'
11'
10'
10'
5'

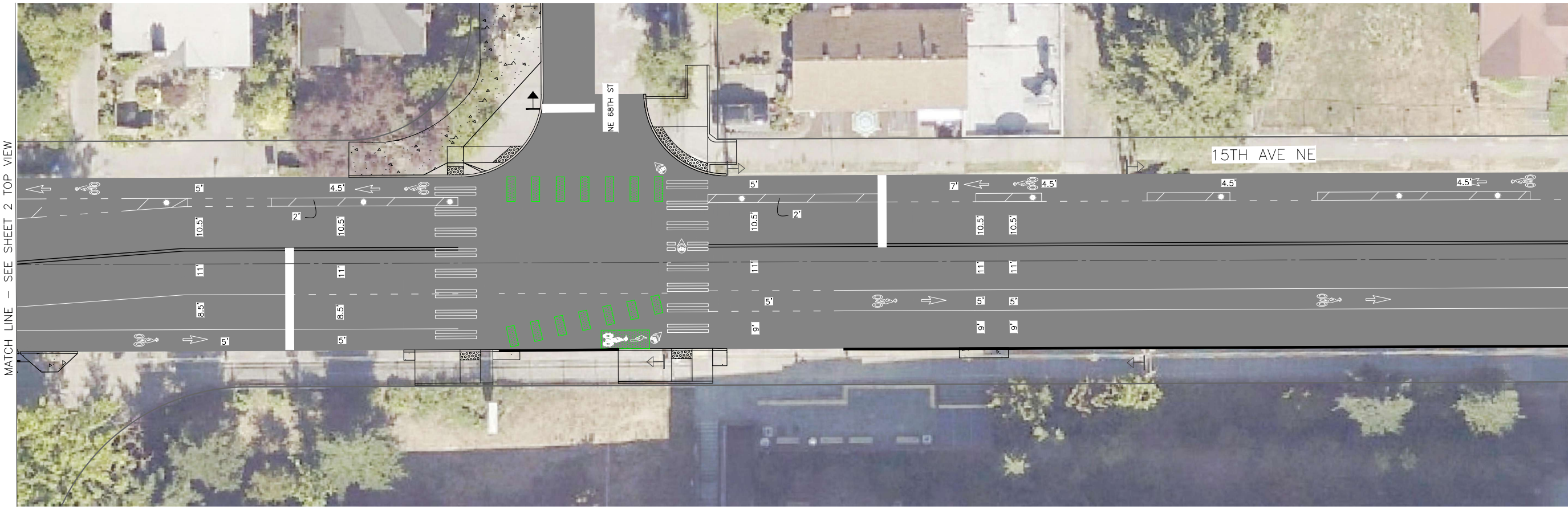
MATCH LINE – SEE SHEET 2 TOP VIEW
NE 68TH ST
15TH AVE NE
5'
4.5'
2'
10.5'
10.5'
11'
11'
8.5'
8.5'
5'
5'
5'
2'
10.5'
11'
5'
9'
7'
4.5'
10.5'
10.5'
11'
11'
5'
5'
9'
9'
4.5'
4.5'

PERTEET
505 FIFTH AVENUE S, SUITE 300
SEATTLE, WA 98104
206.436.0515 | 800.615.9900

X:\Seattle, City of\Projects\20170024 – SDOT Roadway Design Services On-Call\.006 – 15th Ave AAC\CADD V.2017\Exhibits\Public Outreach\15TH AVE AAC CHANNELIZATION PLAN EXHIBIT Roll Plot – side-by-side.dwg
May-28-19 4:06pm


NE 80TH ST
15TH AVE NE
3 PARKING SPACES
BUS
12'
10'
11'
8'
5'
4.5'
4.5'
2'
7'
7'
3'
10.5'
10.5'

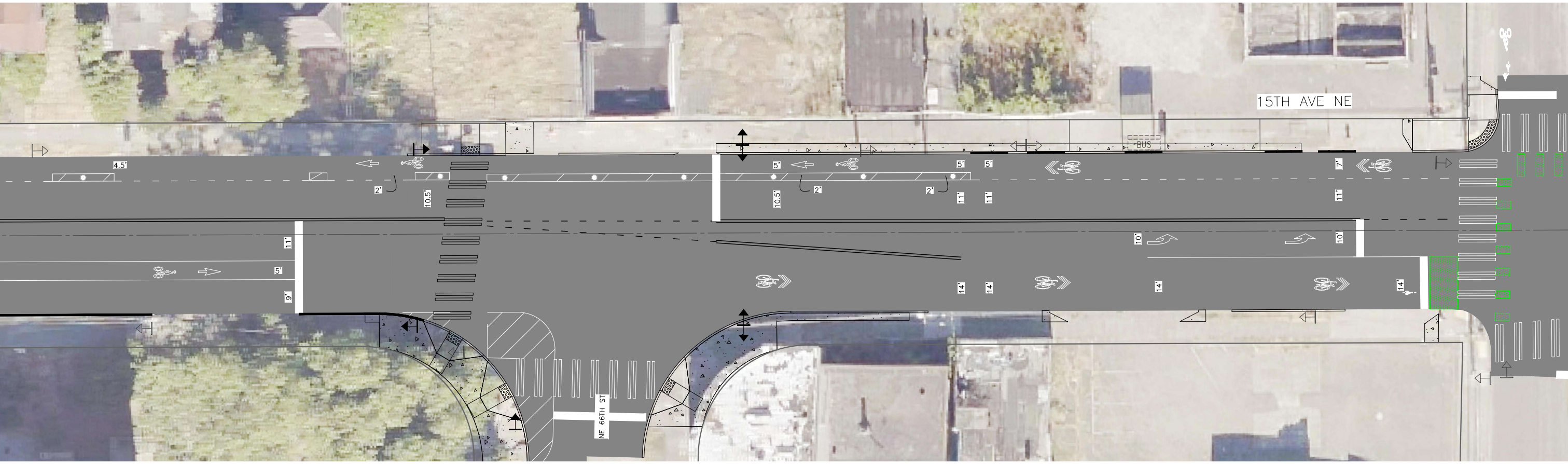
15TH AVE NE
NE 66TH ST
BUS
4.5'
2'
10.5'
11'
5'
9'
5'
5'
10'
14'
7'

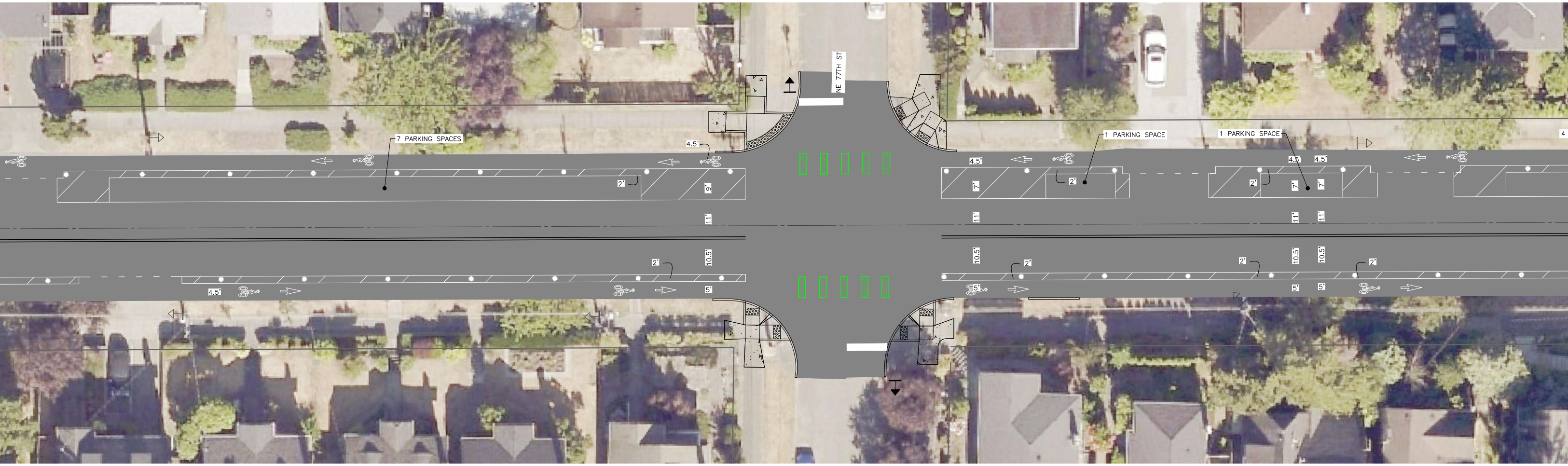
NE 77TH ST
7 PARKING SPACES
1 PARKING SPACE
1 PARKING SPACE
4.5'
2'
9'
11'
10.5'
5'
7'

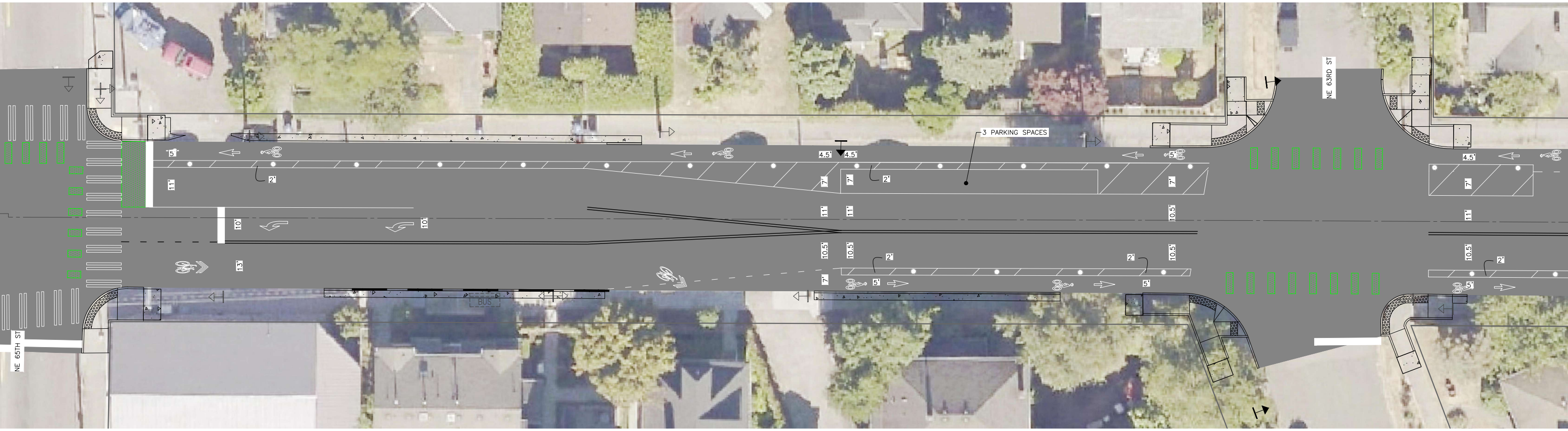
NE 65TH ST
NE 63RD ST
3 PARKING SPACES
BUS
5'
4.5'
2'
7'
11'
10'
13'
10.5'

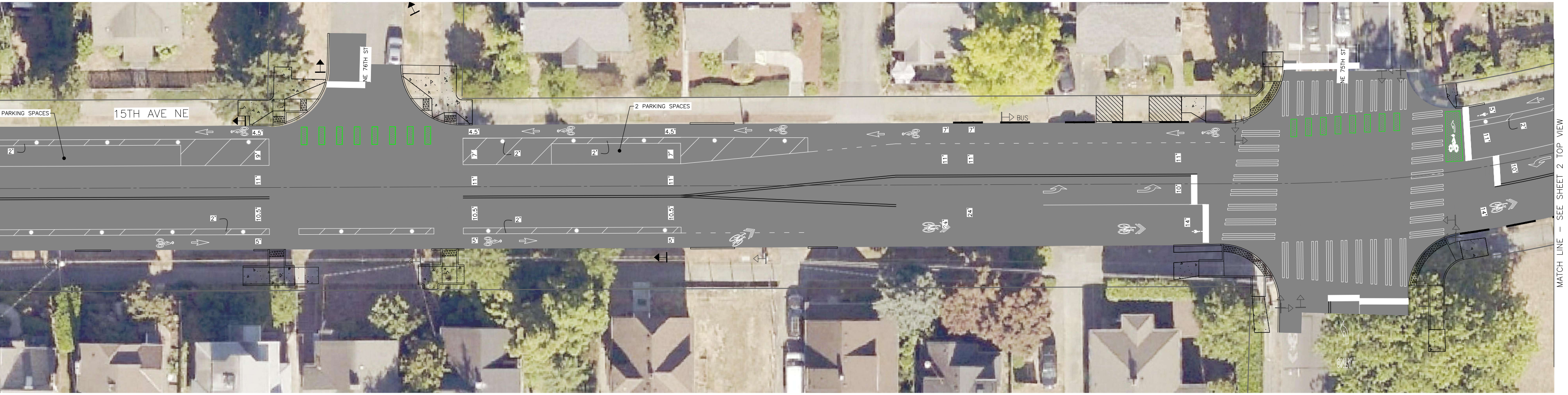
PARKING SPACES
15TH AVE NE
NE 76TH ST
2 PARKING SPACES
BUS
NE 75TH ST
4.5'
2'
9'
11'
10.5'
5'
7'
10'
14'
MATCH LINE – SEE SHEET 2 TOP VIEW

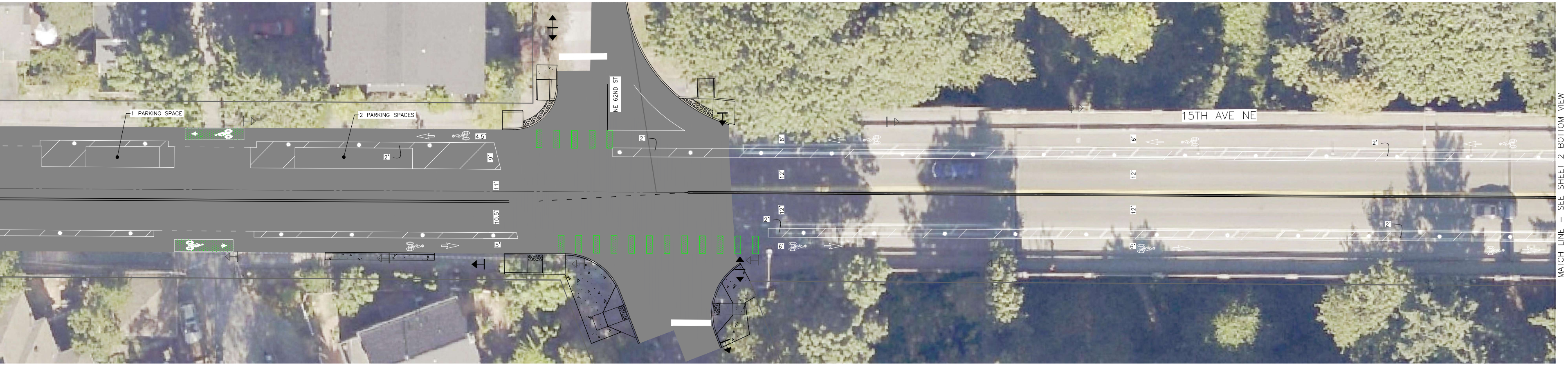
1 PARKING SPACE
2 PARKING SPACES
NE 62ND ST
15TH AVE NE
4.5'
9'
11'
10.5'
5'
2'
6'
12'
MATCH LINE – SEE SHEET 2 BOTTOM VIEW

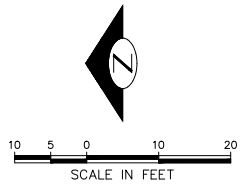
N
10 5 0 10 20
SCALE IN FEET

Seattle Department of Transportation
ORDINANCE NO.
PW NO.
FUND:
SCALE:

15TH AVE NE
PROPOSED PARKING EXHIBIT

JOB	PC CO
VPI #	
SHEET 1 OF 2	

MATCH LINE – SEE SHEET 1 TOP VIEW


1 PARKING SPACE
4.5'
4.5'
4.5'
7'
7'
7'
2'
11'
11'
11'
10.5'
10.5'
10.5'
2'
2'
2'
5'
5'
5'

MATCH LINE – SEE SHEET 1 BOTTOM VIEW


15TH AVE NE
6'
12'
12'
6'
6'
12'
12'
6'

PERTEET
505 FIFTH AVENUE S, SUITE 300
SEATTLE, WA 98104
206.436.0515 | 800.615.9900

X:\Seattle, City of\Projects\20170024 – SDOT Roadway Design Services On-Call\.006 – 15th Ave AAC\CADD V.2017\Exhibits\Public Outreach\15TH AVE AAC CHANNELIZATION PLAN EXHIBIT Roll Plot _ side-by-side.dwg
May-28-19 4:07pm


15TH AVE NE
9 PARKING SPACES
NE 73RD ST
1 PARKING SPACE
1 PARKING SPACE
4.5'
2'
7'
11'
10.5'
5'

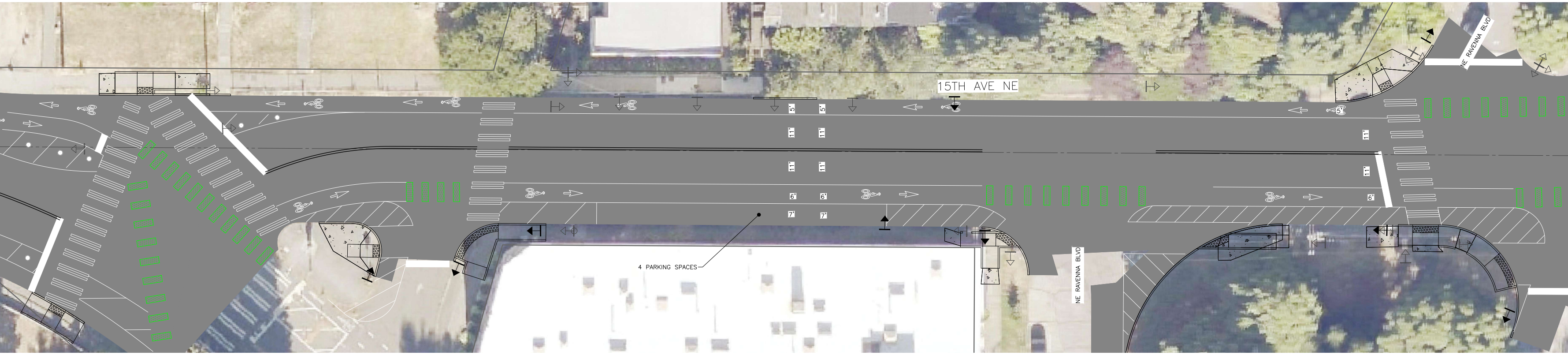
15TH AVE NE
NE RAVENNA BLVD
NE RAVENNA BLVD
4 PARKING SPACES
5'
11'
6'
7'


1 PARKING SPACE
1 PARKING SPACE
1 PARKING SPACE
15TH AVE NE
NE 70TH ST
BUS
BUS
14'
14'
14'
7'
11'
10.5'
10.5'
10.5'
10.5'
10.5'
2'
2'
2'
5'
5'
5'
4.5'
9'
11'
10.5'
7'
6.5'


NE RAVENNA BLVD
BUS
BUS
NE 56TH ST
5'
5'
5'
5'
11'
11'
11'
11'
11'
11'
11'
11'
6'
6'
6'
6'
7'
7'
7'
7'
12 PARKING SPACES

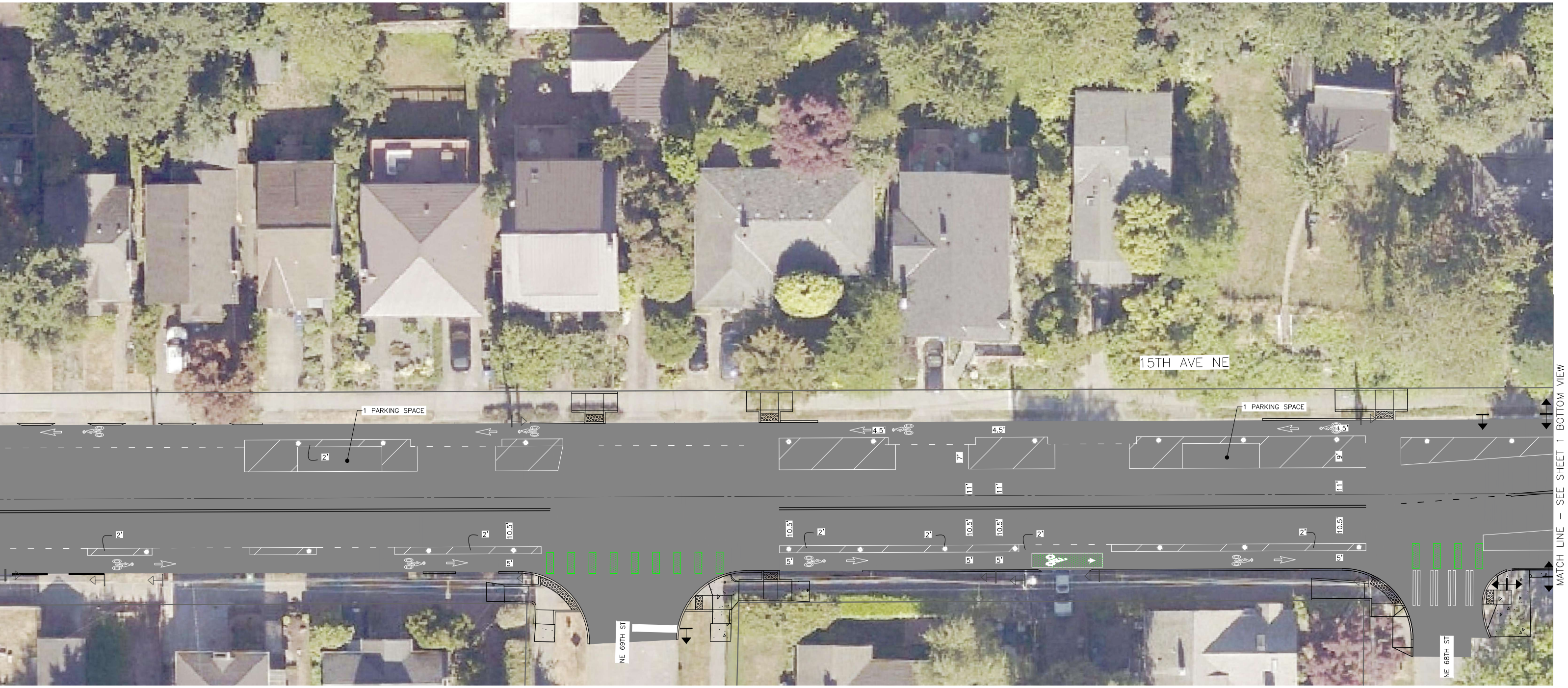
15TH AVE NE
1 PARKING SPACE
1 PARKING SPACE
4.5'
2'
7'
11'
10.5'
5'
NE 69TH ST
NE 68TH ST
MATCH LINE – SEE SHEET 1 BOTTOM VIEW

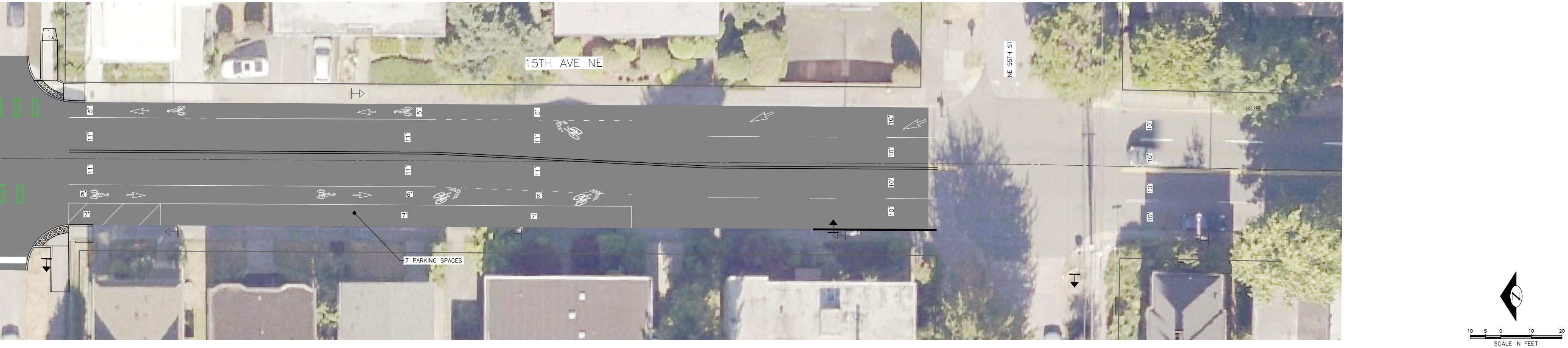
15TH AVE NE
NE 55TH ST
BUS
5'
11'
6'
7'
10'
7 PARKING SPACES
N
10 5 0 10 20
SCALE IN FEET

Seattle Department of Transportation

ORDINANCE NO. PW NO.
FUND:
SCALE:

15TH AVE NE
PROPOSED PARKING EXHIBIT

JOB	PC CO
VPI #	
SHEET 2 OF 2	