



Pedestrian Master Plan Technical Update



Seattle Pedestrian Advisory Board
Michelle Marx, Ian Macek
December 9, 2015

Overview

A large crowd of people is gathered on a street, likely for a community event or festival. The scene is filled with people of various ages, including children on scooters and adults. Blue balloons are scattered throughout the crowd. The background shows trees and buildings under a bright sky. The overall atmosphere is festive and community-oriented.

- Strategies and Actions overview
- Survey responses: first look
 - Distribution
 - Neighborhoods
 - Demographic breakdown
- Next steps

Survey responses: first look

- Over 4,600 responses
- For comparison: 2012 BMP Update survey, ~3,700 responses

Distribution

- Project / SDOT email list
- SDOT social media
- City Boards/Commissions (provided briefings and asked to help distribute survey)
- DON district coordinators / District Council briefings
- Existing SDOT/City events (including Comp Plan outreach, "Seattle at Work")
- SRTS networks (PTSA)
- SNG, Feet First, Cascade, DSA/Commute Seattle
- OIRA social media
- Senior networks ("Aging your Way," Villages...thanks, Joanne!)
- UW
- Other press: KUOW, MyNorthwest.com, neighborhood blogs/newsletters

Neighborhood	Count
Lake City	287
Ballard	247
Greenwood	214
Upper Queen Anne	209
Wedgwood	175
Rainier Beach	160
Broadview	146
Capitol Hill	133
Lower Queen Anne	128
Maple Leaf	123
Crown Hill	120
Pinehurst	106
West Seattle	106
Beacon Hill	103
Columbia City	103
Haller Lake	80
Central District	79
Wallingford	75
Magnolia	69
Phinney Ridge	67
Montlake	66
Meadowbrook	64
South Park	59
Fremont	58
Green Lake	57
Bitter Lake	53
Georgetown	51
Hillman City	44
Ravenna	42
Mount Baker	40

Neighborhood	Count
Belltown	33
Downtown	33
Eastlake	32
Northgate	32
Olympic Hills	32
University District	32
Roosevelt	27
Bryant	26
Matthews Beach	26
Seward Park	24
Cedar Park	22
Delridge	21
Lichton Springs	21
Portage Bay	21
First Hill	19
Sand Point	19
South Lake Union	19
High Point	18
Brighton	16
Victory Heights	16
Arbor Heights	15
Laurelhurst	15
Leschi	15
North Beach/Blue Ridge	15
Madison Valley	14
Puget Ridge	14
Madison Park	13
Alki	12
Highland Park	12
Madrona	12

Neighborhood	Count
View Ridge	12
Fauntleroy	10
Holly Park	10
Interbay	9
Westlake	9
Lakeridge	5
Pioneer Square	5
Rainier View	5
South of Rainier Beach	5
International District	4
Jackson Park	4
North Queen Anne	4
Othello	4
Upper Rainier Beach	4
Whittier Heights	4
Yesler Terrace	4
Judkins Park	3
Roxhill	3
South Beacon Hill	3
Uptown	3
Windermere	3
Loyal Heights	2
Morgan Junction	2
New Holly	2
West Woodland	2
Admiral District	1
Hawthorne Hills	1
Lake Union	1
SoDo	1
Duwamish Industrial Dist.	0

Demographic breakdown by race

Race	Initial target*	Actual # of responses
Total responses	3,600	4,678
White	2,502	3,295
Asian	497	203
Black/African American	284	162
American Indian/Alaska Native	29	46
Native Hawaiian or other Pacific Islander	14	17
Two or more	184	132
Other	86	75
Prefer not to say	-	391

*Based on 2010 census data

Survey responses: first look

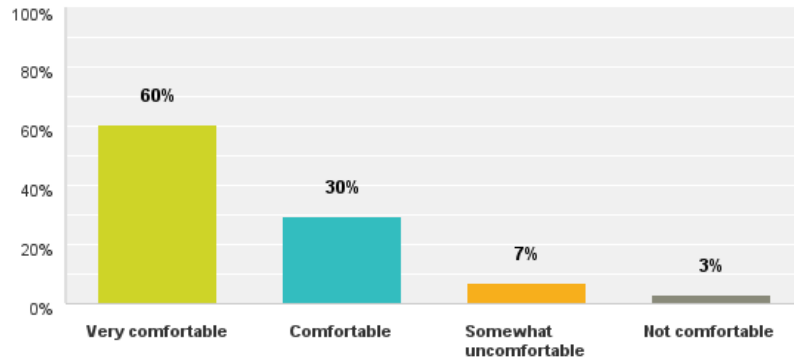
- Survey Monkey

<https://www.surveymonkey.com/home/>

Stamped and stained asphalt sidewalk with curb (raised walkway)

Q4 How comfortable would you and members of your household or family feel walking on this type of walking path?

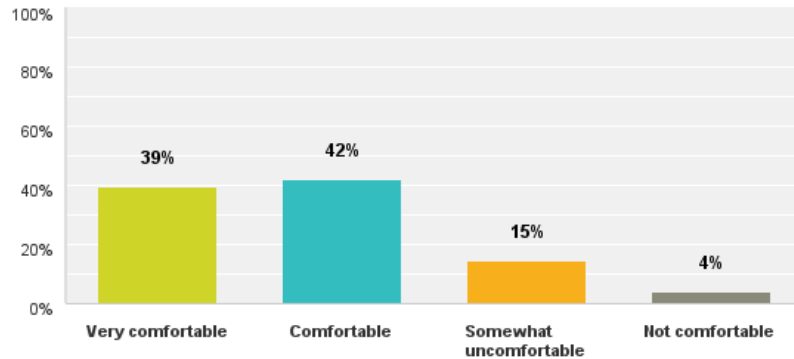
Answered: 4,336 Skipped: 342



Stained asphalt sidewalk with curb (raised walkway)

Q5 How comfortable would you and members of your household or family feel walking on this type of walking path?

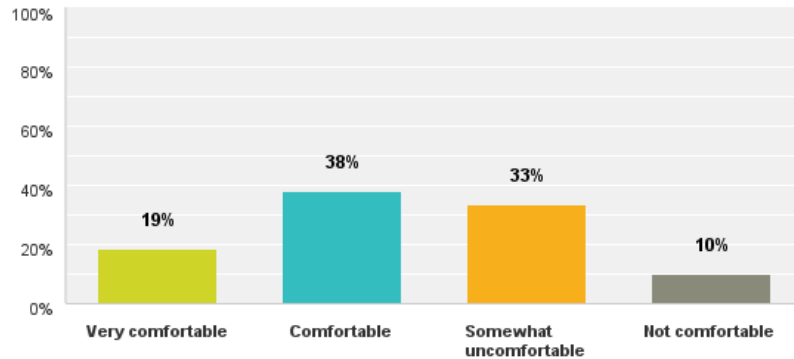
Answered: 4,323 Skipped: 355



Curb-separated walking path at the same level as cars

Q6 How comfortable would you and members of your household or family feel walking on this type of walking path?

Answered: 4,309 Skipped: 369

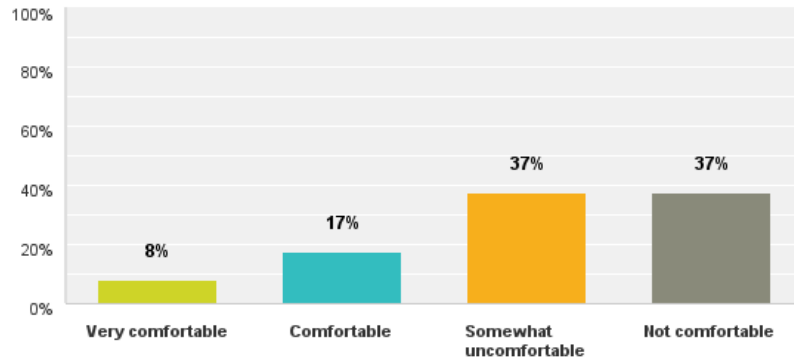


Shared walking space



Q7 How comfortable would you and members of your household or family feel walking on this type of walking path?

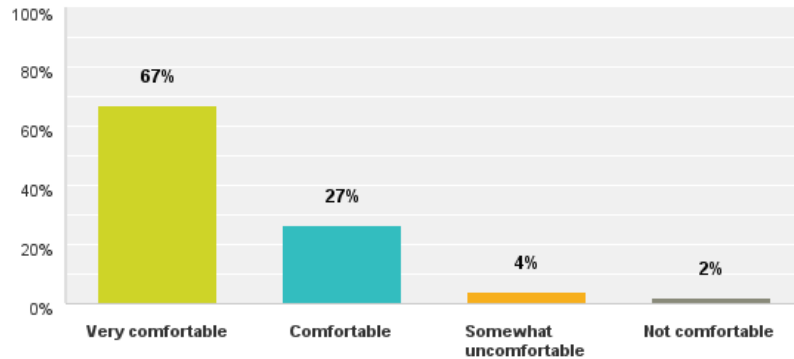
Answered: 4,301 Skipped: 377



Concrete sidewalk and curb on one side of the street with rain gardens

Q8 How comfortable would you and members of your household or family feel walking on this type of walking path?

Answered: 4,292 Skipped: 386



Walking path at same level as cars set behind landscaping (no curb)

Q9 How comfortable would you and members of your household or family feel walking on this type of walking path?

Answered: 4,281 Skipped: 397

