



Seattle Police Department

SEA STAT

October 15, 2014

Kathleen O'Toole
Chief of Police

Principles of SeaStat

1. Accurate and timely information

Know what is happening

2. Effective Tactics

Have a plan

3. Rapid Deployment

Do it quickly

4. Relentless Follow-Up and Assessment

If it works, do more. If not, do something else

Formulating Crime Reduction Strategies

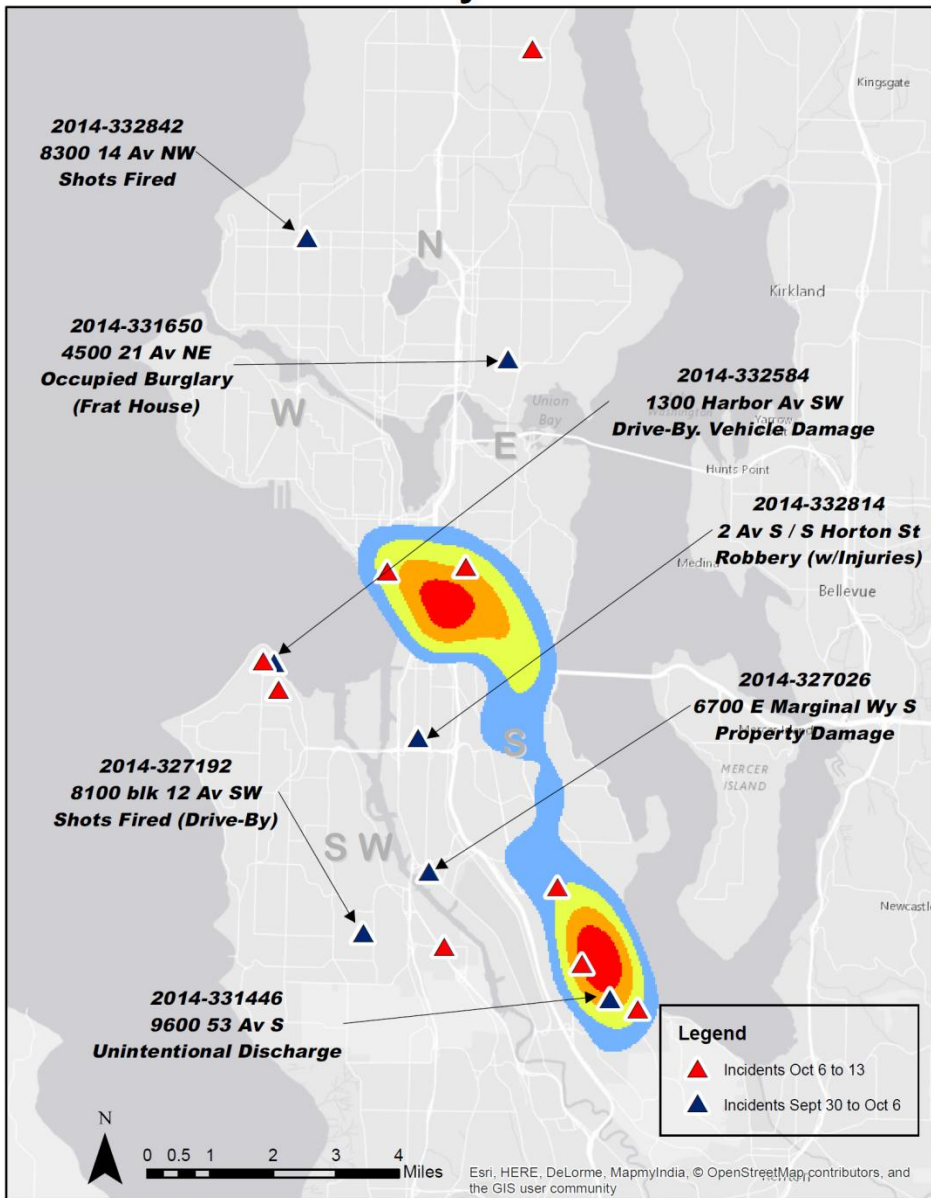
Focus on...

- *Problem Locations*
- *Prolific Offenders*
- *Repeat and Vulnerable Victims*

SHOTS FIRED

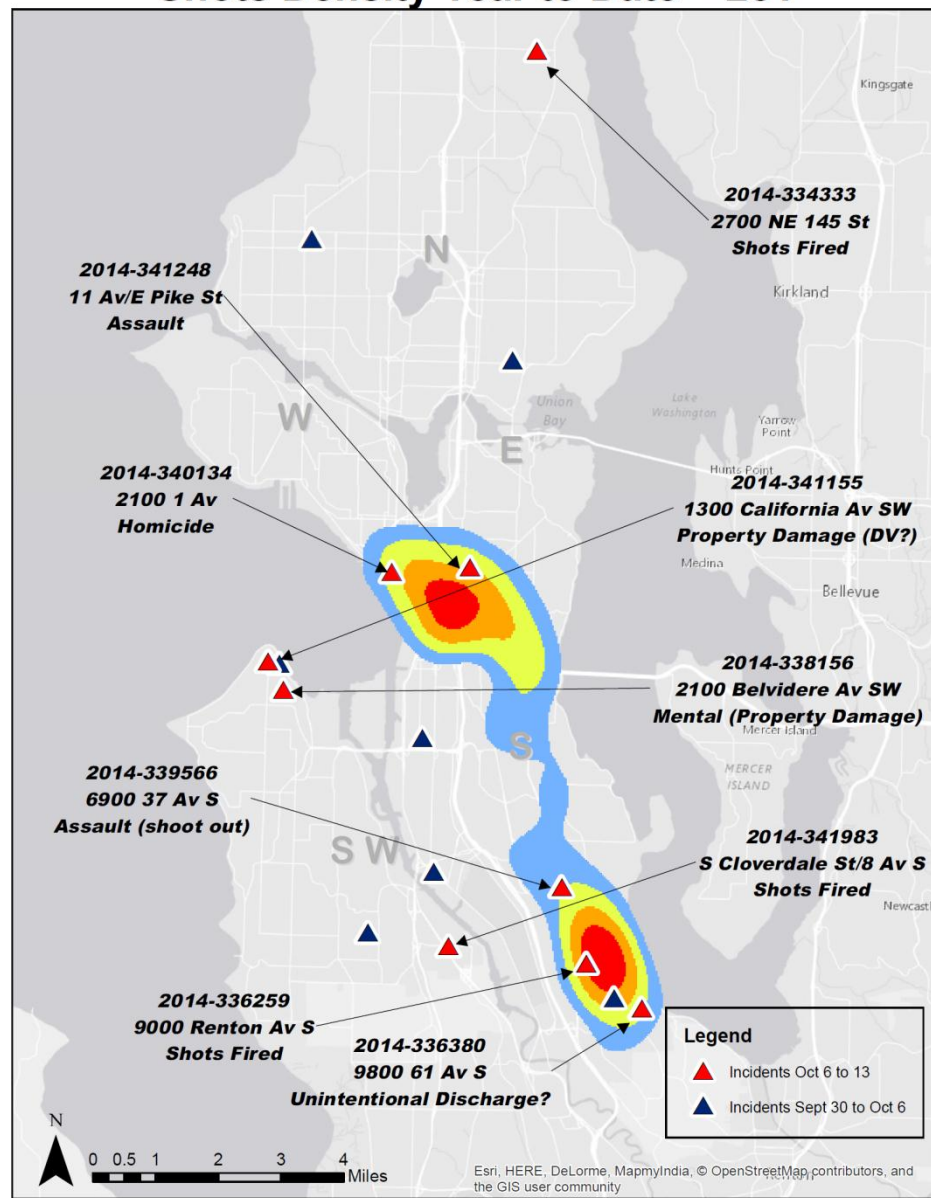
Shots Fired GO Reports (9/30 to 10/6)

Shots Density Year to Date



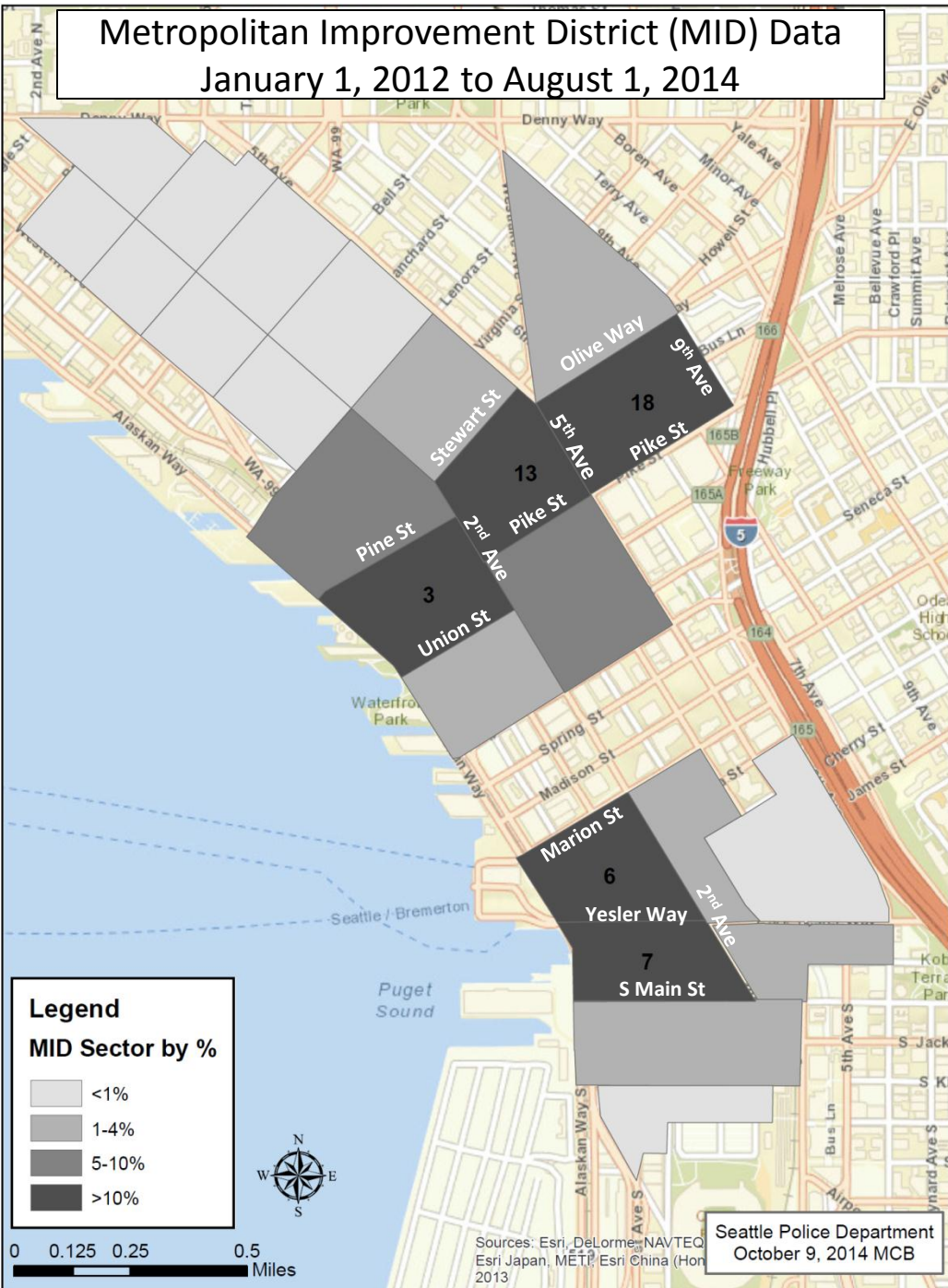
Shots Fired GO Reports 10/6 to 10/13

Shots Density Year to Date = 281

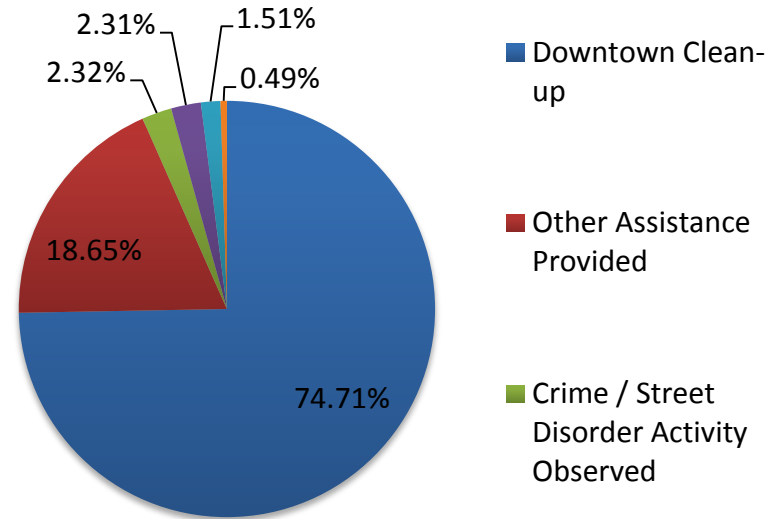


DOWNTOWN CRIME & DISORDER

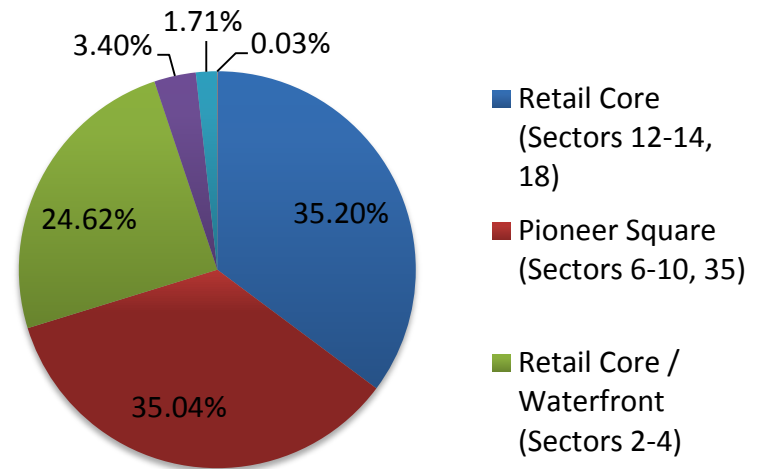
Metropolitan Improvement District (MID) Data January 1, 2012 to August 1, 2014



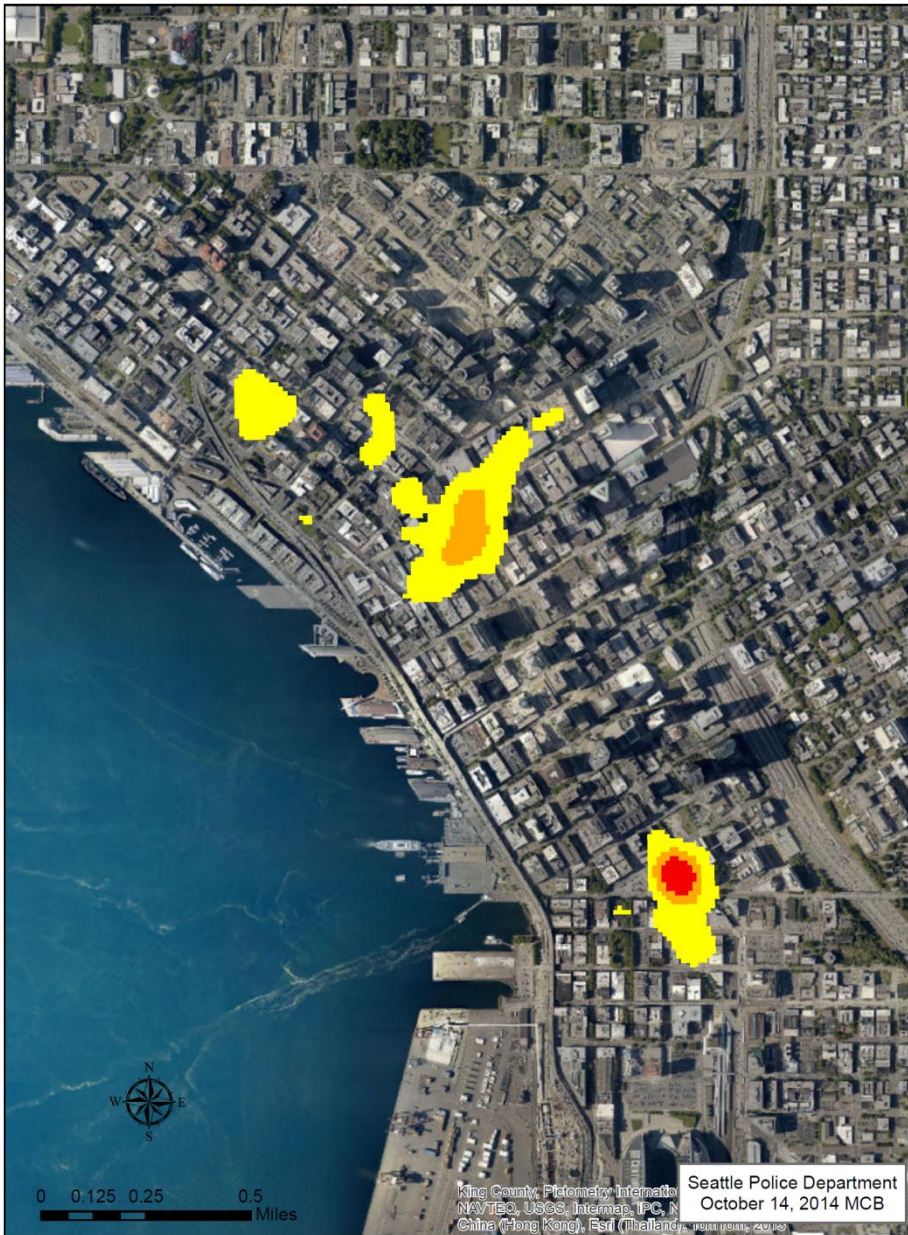
MID Activity Type Breakdown, 2012 - Aug '14



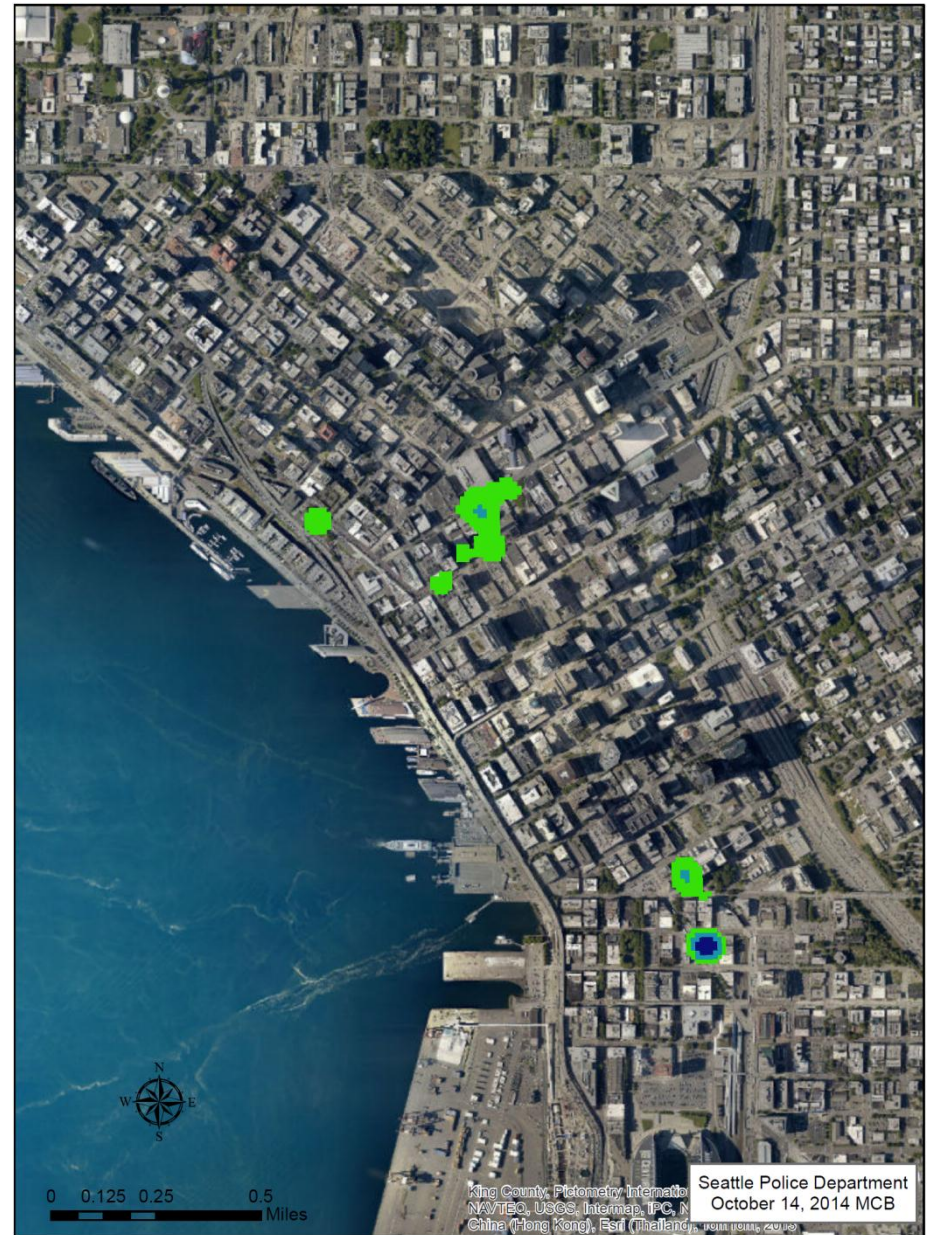
Sector Area Breakdown - Crime / Street Disorder, Civility, and Social Assistance, 2012 - Aug '14



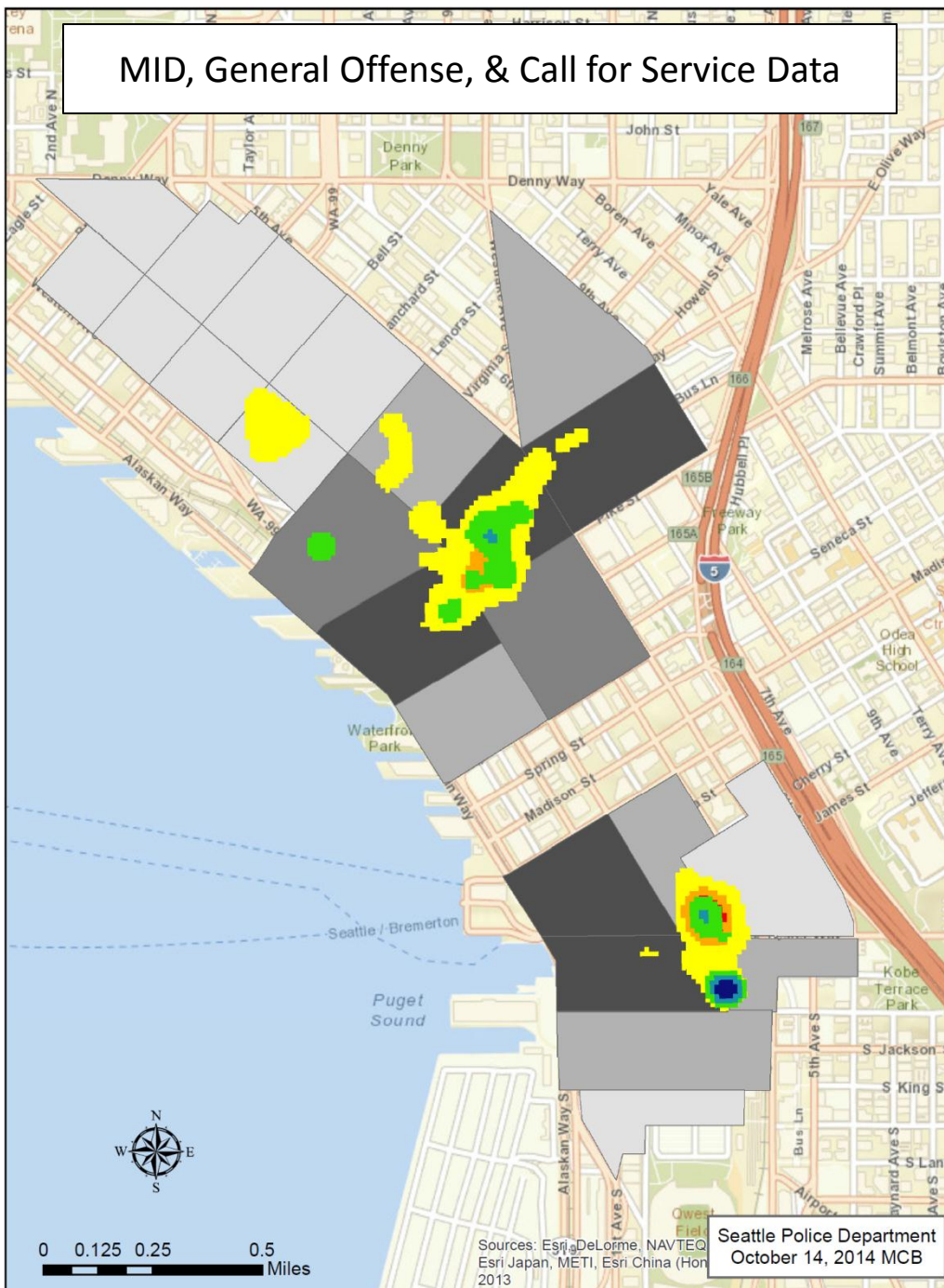
General Offenses for Mary & King Sector: Density Map
January 1, 2011 to August 31, 2014



Calls for Service for Mary & King Sector: Density Map
January 1, 2011 to August 31, 2014



MID, General Offense, & Call for Service Data



Pike/Pine & 1500 Blk 2nd-4th Ave

- Macys
- McDonalds
- Noc Noc
- Westlake Park
 - Assault, Narcotics, Robbery, Theft & Disturbance

1st Ave Bell/Blanchard & Western Ave

- 1999 Western Ave
 - Intoxication, Disturbance, Narcotics, Car Prowl & Auto Theft

200 Blk Yesler Way & 400-500 Blk 3rd Ave

- Morrison Hotel
- Prefontaine Park
- Court House Park
- Lyon Building
 - Assault, Crisis, Threats, Robbery, Narcotics, & Intoxication

*Union Gospel Mission (Intoxication)

Community Questionnaire

Questions:

- Do you think violent crime is a large or small problem at this location
- Do you think social problems are a large or small problem at this location
- Do you think violations are a large or small problem at this location
- Do you think physical appearance is a large or small problem at this location
- Do you feel safe or unsafe walking in this this location during the day
- Do you feel safe or unsafe walking in this this location during at night.

Rating:

- 1) Not a Problem; 2) Small Problem; 3) Medium Problem; 4) Large Problem
5) Very Large Problem; 6) Do Not Know / No Opinion

Document Civility Contacts

- Street Checks
- Social Contacts
- Citations
 - Sit and Lie
 - Drinking
 - Urination
- Arrest
- GOs (Not Arrest)

EAST PRECINCT

Capitol Hill Robbery Emphasis

Number of Reports: 2 additional robberies in area last bulletin on September 29th, 13 robberies total

*Only new reports are listed below

Date Range September 5-October 6, 2014

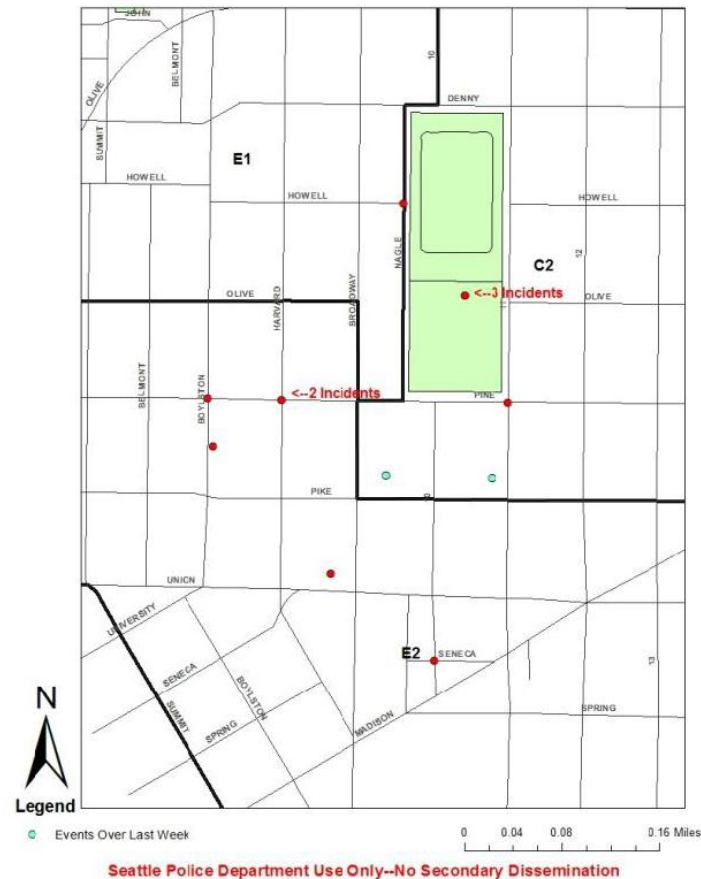
Time Range: 2145-0600

Suspect Description: Black males in their twenties or White female with blonde or sandy colored hair.

Most Common Item Stolen: Cell phone, wallet

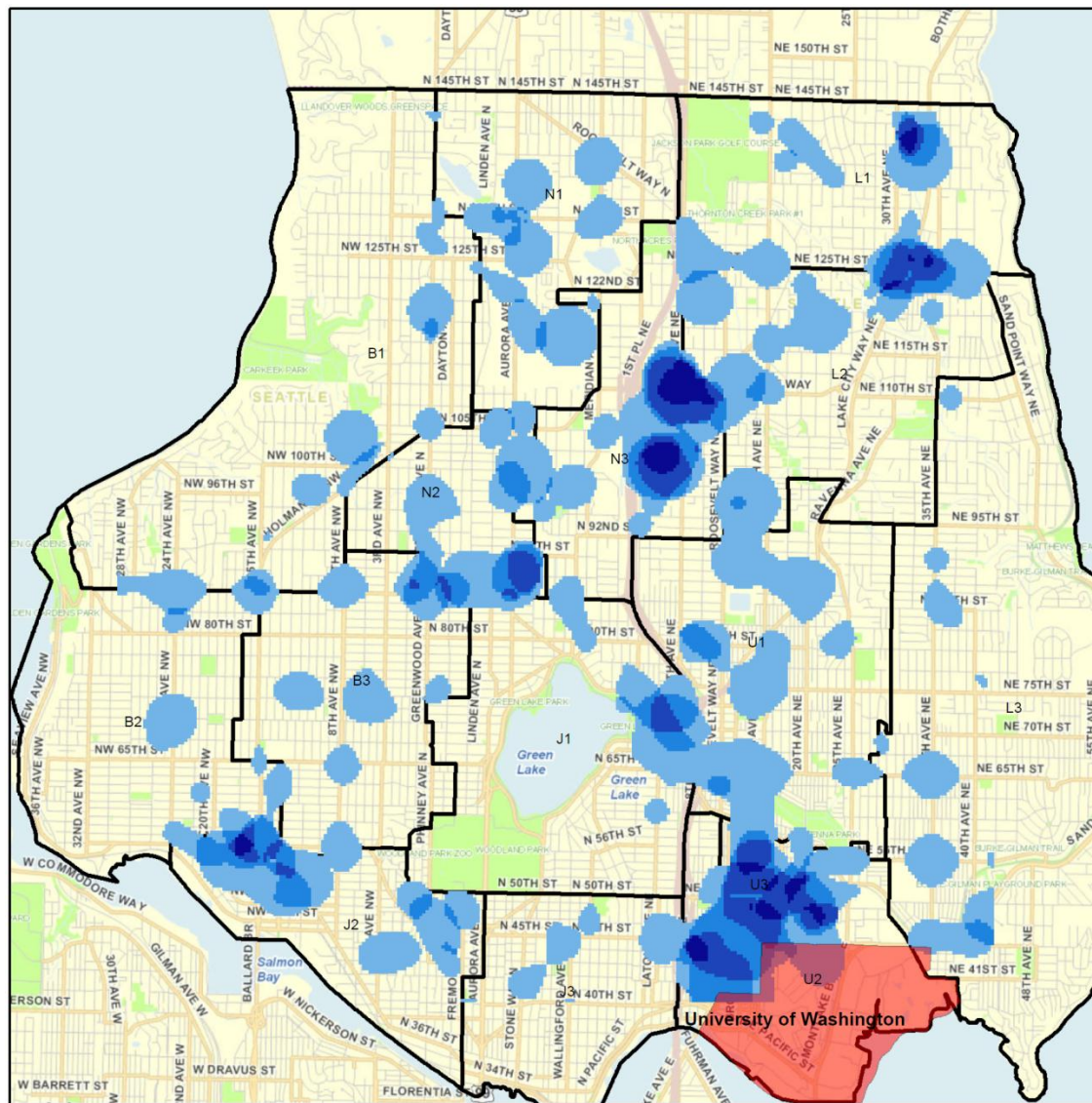
Most Common Days: Thursday - Monday

Other bulletins regarding robberies in this area were published on 8/11, 8/19, and 9/15, 9/22, 9/29.



NORTH PRECINCT

North Precinct Vehicle Thefts



90 Day Auto Theft Risk:

Map identifies the areas in the North Precinct that have the greatest risk for auto theft in the next 90 days.

At Risk Vehicles: 83% of all stolen vehicles in the North Precinct are model year 2001 and older.

The vehicles most likely to be stolen are:

MAKE	MODEL
HOND	ACC
HOND	CIV
SUBA	LEG

TIME OF DAY: Precinct wide Auto Thefts are typically stolen between 2100 and 0100 hrs.

DAY OF WEEK: Monday, Thursday and Tuesday are the most active.

REPEAT ADDRESSES LAST 90 DAYS

ADDRESS	Count
400 BLOCK NE NORTHGATE WY	11
10200 BLOCK 1 AV NE	6
520 BLOCK N 85 ST	3
500 BLOCK NE 70 ST	3
11500 BLOCK PINEHURST WY NE	3
10700 BLOCK 8 AV NE	3