



DATA-DRIVEN

Seattle Police Department



SEA STAT

PRINCIPLES OF SEASTAT

Accurate and Timely Information

Know what is happening.

Effective Tactics

Have a plan.

Rapid Deployment

Do it quickly.

Relentless Follow-up and Assessment

If it works, do more. If not, do something else.

CRIME REDUCTION STRATEGIES

Focus on:

- Problem Locations
- Prolific Offenders
- Repeat and Vulnerable Victims
- Community Engagement
- Partnerships

Reducing Crime & Disorder | Excellence in Service | Honor & Professionalism | Business Efficiency | Data-Driven Policies & Practices



CITYWIDE CRIME



PATROL PORTAL

SEASTAT CRIME DASHBOARD

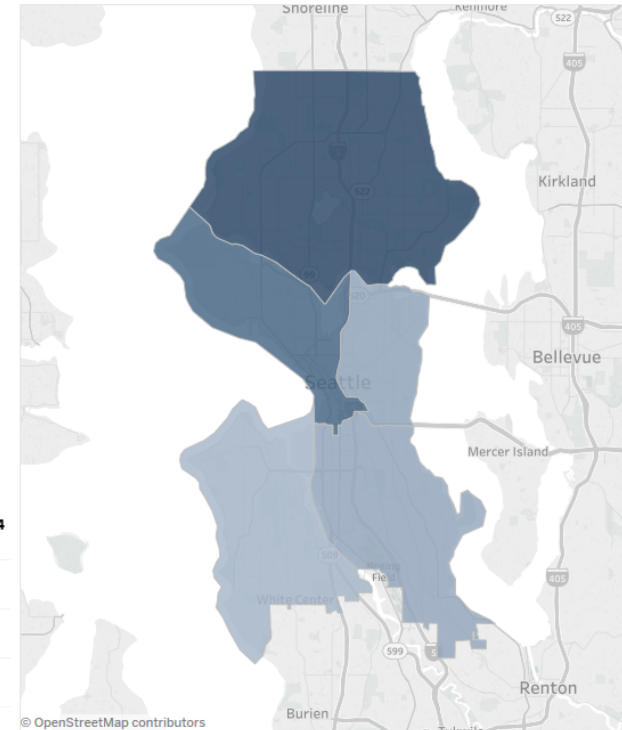
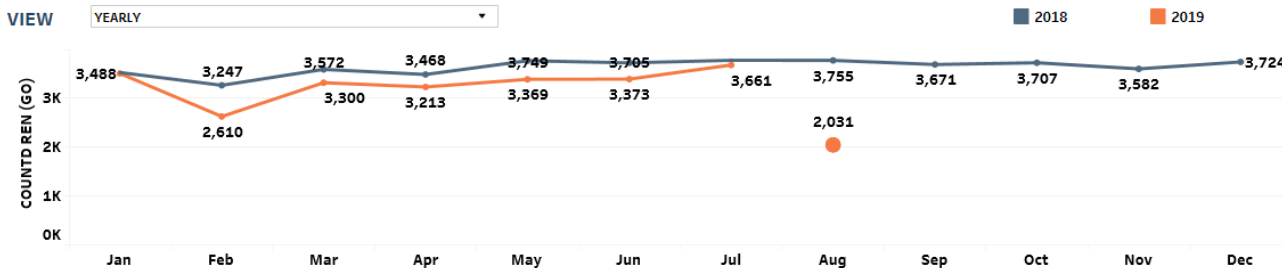
TIME FRAME: YTD

Offense counts are based on distinct count of Reporting Event Number by Offense and do not represent the number of victims. All sort orders and approval statuses are included. Counts exclude Out of Jurisdiction and unfounded offenses. Crime data is dynamic and will change based on reporting and investigative updates.

TIME FRAME:
 PRECINCT:
 SECTOR:
 BEAT:
 OFFENSE CATEGORY:
 OFFENSE:
 LOCATION CAT:
 LOCATION SUBCAT:
 APPROVAL STATUS:
 SELECT A MAP:

Last Update: 8/20/2019 3:40:37 AM

OFFENSE CATEGORY	OFFENSE	2019	2018	AMT CHANGE	% CHANGE	SYR WTD AVG
VIOLENT CRIME	HOMICIDE	20	20	0	0%	17
	RAPE	208	176	32	18%	151
	ROBBERY	957	1,038	-81	-8%	1,003
	AGGRAVATED ASSAULT	1,662	1,689	-27	-2%	1,524
	Total	2,847	2,923	-76	-3%	2,695
PROPERTY CRIME	ARSON	58	82	-24	-29%	82
	BURGLARY	4,562	5,141	-579	-11%	4,849
	LARCENY-THEFT	15,569	16,950	-1,381	-8%	16,961
	MOTOR VEHICLE THEFT	2,290	2,531	-241	-10%	2,519
	Total	22,479	24,704	-2,225	-9%	24,410
Grand Total		25,326	27,627	-2,301	-8%	27,105

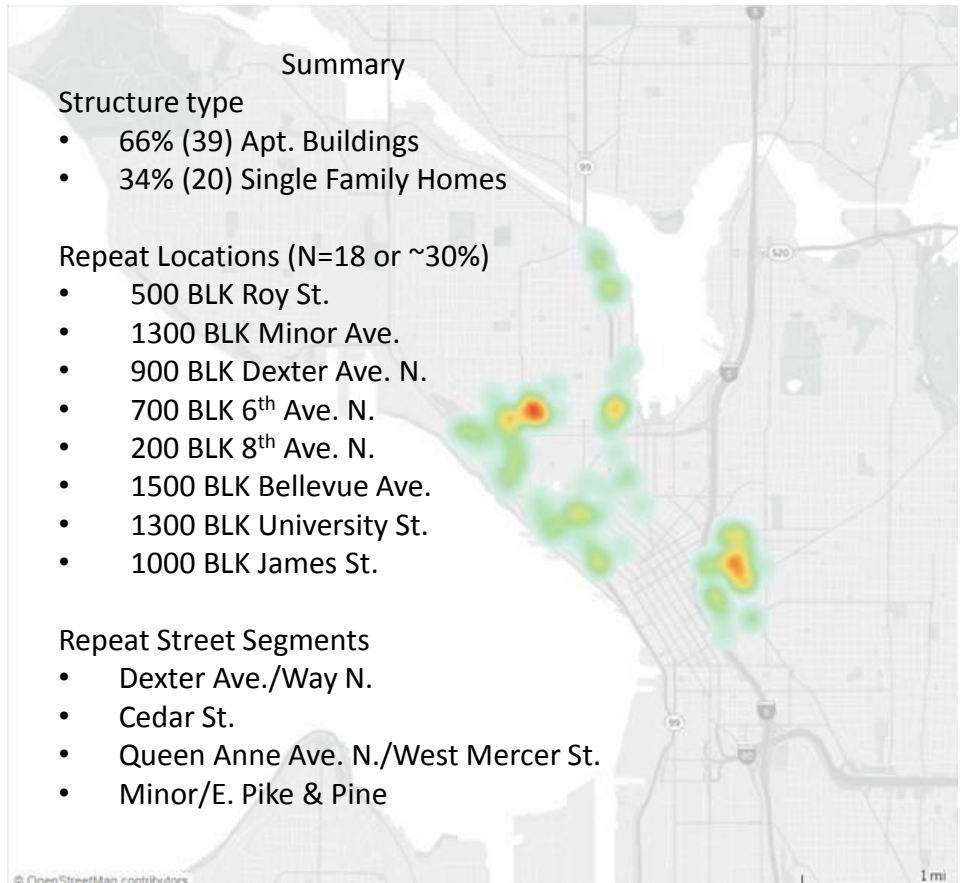


RESIDENTIAL BURGLARY FOLLOW-UP

Crime Prevention Videos



Residential Burglary Density Map for Q3, D1, D2, & E3 July 1 to August 5, 2019



CITYWIDE SHOTS FIRED

SEASTAT SHOTS FIRED DASHBOARD

Shots Fired include injury and non-injury firearm-related incidents. Shootings are firearm-related incidents that resulted in injury or death. Self-inflicted and officer-involved shootings are not included. Report inception: 2012

Last Update: 8/12/2019

PRECINCT: (All) |
 BEAT: (All) |
 SECTOR: (All) |
 MCPP: (All)

TIME FRAME: 1/1/2019 - 8/12/2019

BOUNDARY: BEAT

33 EAST	38 NORTH	84 SOUTH	25 SOUTHWEST	27 WEST	2 UNKNOWN
---------	----------	----------	--------------	---------	-----------

Shootings & Shots Fired YTD

