

# SEATTLE PARKS AND RECREATION PEOPLE, DOGS & PARKS PLAN

REPORT: AUGUST 2017



*funded by*  
**SEATTLE  
PARK DISTRICT**  
INVESTING IN PEOPLE & PARKS



[seattle.gov/parks](http://seattle.gov/parks)





SMITH COVE AS SEEN FROM KINNEAR PARK

# TABLE OF CONTENTS

Section 1: Executive Summary.....	5
Section 2: About the Plan.....	9
Section 3: What We Learned.....	17
Section 4: Enforcement Strategies.....	22
Section 5: Cost of Services and Funding Sources.....	23
Section 6: Operations and Maintenance.....	25
Section 7: Assessment of Existing Sites and Park District Funding.....	28
Section 8: Strategies for Maintaining and Expanding Off Leash Areas, and Improving the User Experience.....	38
Section 9: People, Dogs and Parks Implementation Plan.....	42
Photo Credits.....	43
Appendix 1: OLA Strategic Plan Survey Findings.....	44
Appendix 2: People, Dogs & Parks Focus Group Findings.....	60
Appendix 3: Racial Equity Toolkit.....	78
Appendix 4: COLA Best Practices Toolkit.....	83
Appendix 5: COLA Biennial Report.....	94
Appendix 6: OLA Site Analysis and Capital Plan.....	115
Appendix 7: Investment in OLAs since 2000.....	147
Appendix 8: COLA Agreement.....	149
Appendix 9: New OLA Community Proposal Process.....	156
Appendix 10: Proposed New OLA Sites Identified by COLA.....	161
Appendix 11: 1-Acre Planning Level Cost Estimate for Off-Leash Area.....	186
Appendix 12: An Outline To Guide Curriculum Development For Approval By Seattle Parks And Recreation.....	190





DOGS PLAYING AT WARREN G. MAGNUSON PARK

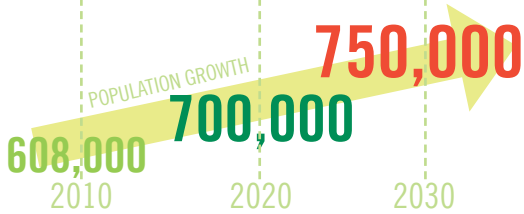


# SECTION 1: EXECUTIVE SUMMARY

## BACKGROUND

Seattle welcomes dogs on leash in all of its parks, and off leash in designated Off Leash Areas (OLAs). With the exception of beaches, children’s play areas and ballfields, dogs and their caretakers are free to roam throughout the system. This approach adheres to a long, historical tradition of “multiple use” in Seattle’s parks which, simply stated, encourages the development of spaces that accommodate diverse activities over the course of a day, a week or a year.

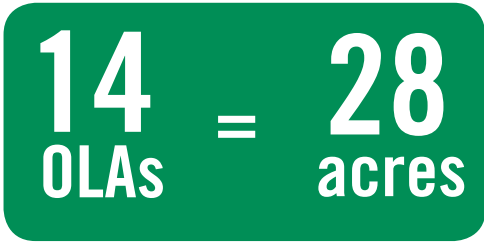
### GROWTH:



The City of Seattle anticipates reaching a population of more than 700,000 residents by 2020, up from 608,000 in 2010, and is projected to add another 50,000 in population by 2030. The Seattle park system is comprised of 6,200 acres of land. Because of the water-locked nature of our city, the system is not likely to grow significantly. As a city, we will face increasing demand for many uses of the park system.


### CURRENT SYSTEM:

OLA SYSTEM SIZE



The OLA system has grown steadily since the first OLA in 1997. Seattle’s current 14 fenced OLAs total 28 acres and range in size from 9 acres to 0.1 acre; eight of them are one acre or less in size. Except for two small areas in northern West Seattle and Southeast Seattle, there is an OLA within 2 ½ miles of all residents. Maintenance of these facilities has been shared by Seattle Parks and Recreation (SPR) and partners including the Citizens for Off Leash Areas (COLA) and the Magnuson Off-Leash Group (MOLG).


OLA SIZE RANGE



A 2016 estimate of possible improvements at each OLA is in the range of \$1.15 million to \$2.2 million (please see Section 7). The Seattle Park District provides between \$103,000 and \$117,000 annually through 2020 for development of this plan and maintenance of the OLAs and will be used to address some of these projects.

### ENFORCEMENT:

2-Person Dog Park Patrol Team

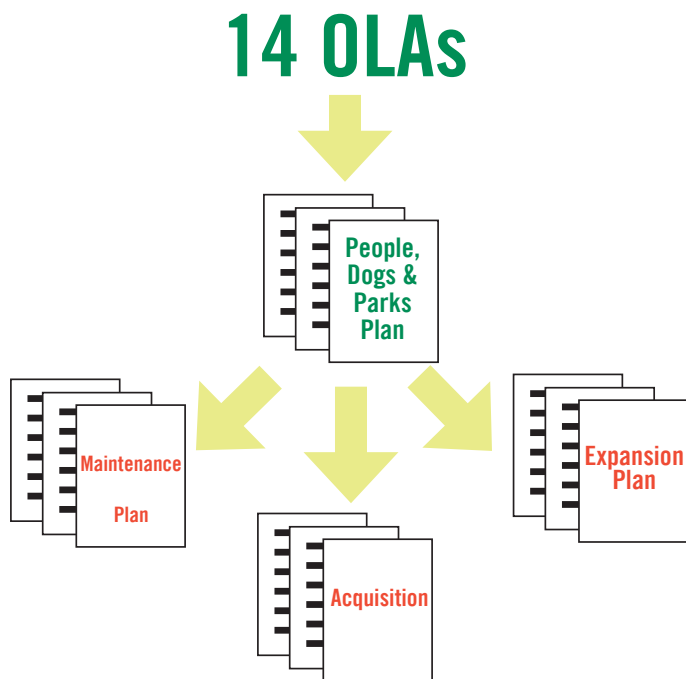


Dogs off leash in parks outside OLAs are a major concern to many members of the public. In 2015, according to Seattle Animal Shelter data and SPR correspondence data, complaints about off-leash dogs exceeded all other complaints received by SPR and the Seattle Animal Shelter. The Seattle Park District provides funding for a new two-person team dedicated to enforcing the Animal Code in Seattle’s parks. This is the first time since the mid-1990s the City has had staff dedicated to enforcing the Animal Code in parks. The number of citations has increased dramatically since they began their patrols in late March 2016. Enforcing animal regulations should help decrease instances of off-leash violations and conflicts in parks



## IMPETUS FOR THE PEOPLE, DOGS & PARKS PLAN

The City of Seattle's 2014 Adopted Budget included a City Council Statement of Legislative Intent (SLI 69-1-B-1) regarding OLAs. Specifically, the SLI requested that SPR work in conjunction with COLA and other stakeholders to create a dog off-leash master plan. **The purpose of the master plan is to identify a long-term plan for the City's existing 14 OLAs, as well as for maintenance, acquisition and expansion of OLA projects.** In May 2014, SPR submitted a request to wait until the Park District was approved so that funding included in the District (between \$103,000 and \$117,000 annually) could be used to fund the master plan efforts.



## SUMMARY OF PLAN RESEARCH PROCESS

The People, Dogs, and Parks Plan is built on research, best practices reviews and outreach information and includes:

- 2015 survey of dog owners conducted in collaboration with COLA and the Recreation Demand Study
- Citizens for Off-Leash Areas 2014-2015 Biennial Report
- COLA's report on North American Dog Off-Leash Areas Best Practices
- 2015 Focus Groups
- Site visits to Portland, San Francisco and Vancouver, B.C.
- Review of other city, county and organization off-leash plans
- Discussions with animal behaviorists from the University of Washington
- Literature review of the impacts of dogs on wildlife and water quality
- Livability Night Out public input
- Multiple Board of Park Commissioners' briefings, discussion and public testimony



DOGS AT GENESEE PARK



# SUMMARY OF STRATEGIES FOR MAINTAINING AND EXPANDING OFF LEASH AREAS, AND IMPROVING THE USER EXPERIENCE

Faced with limited resources, SPR is using the Seattle Park District funding to improve existing OLAs. These improvements will ensure our existing OLAs continue to serve dog owners into the future. SPR is also adopting several processes for the gradual addition of new OLAs. These are described below.

## ADDING NEW OLAS

SPR is fully committed to taking an enterprising approach to siting new OLAs. For each proposed OLA, except those involving private developers, SPR will convene a committee including dog advocates, environmental experts, a veterinarian or animal behaviorist, community members, and SPR staff to recommend to the Superintendent whether the proposed OLA should move forward.

- 1 Adding OLAs through **new park/redevelopment processes**. SPR will specifically include OLAs as an element for consideration in the planning process when SPR embarks on the development or redevelopment process for new and existing parks, along with any other suggested use that arises during the process.
- 2 As SPR develops [land-banked park sites](#), SPR will examine their use for new OLAs as part of the park development process.
- 3 **SPR will continue to consider adding new OLAs by request of the community**, by launching a New OLA Community Proposal process. See [Appendix 9](#) for a detailed description of the review process and application materials.
- 4 **Support COLA in developing OLAs on non-park public land** suitable for OLAs, by convening the committee described above and assisting with design.
- 5 **Encourage COLA to work with private property owners** to provide OLAs on unused property that COLA could then lease and manage.
- 6 **Encourage private developers**, through the Department of Construction and Inspections, to include OLAs as part of required private amenity spaces in their prospective developments.

There will still remain the issue of development costs for any of these alternatives. Funding for the development of new OLAs will be addressed on a case-by-case basis, but may be derived from the City's general fund, private fundraising, or other grant opportunities.

SPR developed a cost estimate for development of a one-acre OLA as anticipated by SPR development standards, the desire of OLA patrons as described in focus groups and survey conducted for this plan, and best practices for healthy environments for dogs. This planning estimate unit cost, estimated at \$950,000 per one-acre OLA, is a starting point for planning. Obviously a multi-acre OLA would not cost a multiple of this amount because there would be economies of scale. SPR intends to make measured progress toward adding new OLAs while addressing the multiple major maintenance needs at SPR's current facilities and operating within existing resources.



## UNFENCED OFF-LEASH AREAS

- 7 Based on the potential for conflict between leashed and unleashed dogs and between dogs and other park activities, limited enforcement resources, and feedback from other jurisdictions, **SPR will continue to offer fenced OLAs only.**
- 8 Based on the potential for conflict between leashed and unleashed dogs and between dogs and other trail users, the associated need for more maintenance and enforcement and the potential for disturbing animal and bird habitat, **SPR will not designate leash-optional trails.**
- 9 Based on the protection of many of Seattle's beaches by the Marine Reserves Rule and the potential for disturbing animal, marine and bird habitat, it is more difficult to site OLAs with beach access. SPR will consider new OLAs with beach access, but **more work is needed to review regulatory requirements and develop standards** for water access.

## IMPROVING OFF-LEASH AREA CONDITIONS AND THE USER EXPERIENCE

- 10 SPR will use Seattle Park District funds to improve existing OLAs based on the capital plan, developed in collaboration with COLA, in [Section 7](#).
- 11 SPR will support COLA in actively fundraising, grantwriting, and seeking sponsorships to improve existing OLAs.
- 12 Dog walkers will be required to obtain a business license from the City of Seattle and a \$100 dog walker permit from SPR. From the time of enactment of this requirement, for a duration of two years, dog walkers will be allowed to bring up to 10 licensed dogs (unlicensed dogs are NOT allowed in off-leash areas) and to walk 10 licensed dogs on leash in Seattle's parks, except for those areas designated as non-dog areas. At the conclusion of the two-year period, dog walkers who have obtained the three-course [certification in animal behavior](#) from the University of Washington, or another equivalent program as authorized by the Superintendent (see [Appendix 12](#)) will be allowed to continue to walk up to 10 licensed dogs. Dog walkers who have not obtained the certificate will be limited to three licensed dogs. Once they have received certification, they can increase the number of licensed dogs they walk to 10.

## SECTION 2: ABOUT THE PLAN

### GOALS FOR THE PEOPLE, DOGS AND PARKS MASTER PLAN:

- 1 The plan serves as a long term tool for use in maintaining and improving existing off-leash areas and in establishing new ones.
- 2 The plan examines alternative service models.
- 3 The plan includes recommendations on how to spend Seattle Park District funding for improvements to existing OLAs, through an assessment of each OLA and criteria for prioritization.
- 4 The plan reflects the results of a public involvement process.
- 5 The report includes results of a 2015 survey of dog owners in Seattle and an assessment of service delivery through SPR's partnership with Citizens for Off-Leash Areas (COLA).
- 6 The plan defines strategies for proposing and considering new off-leash areas.




DOGS SWIMMING AT WARREN G. MAGNUSON DOG PARK



## PUBLIC OUTREACH

- 2015 SPR survey of dog owners resulted in some 4,000 responses. SPR staff sent it to Seattle Animal Shelter, to licensed dog owners, and to COLA, and off-leash area stewards for distribution, and it was announced during a KIRO interview of former COLA Board president Ellen Escarcega. Please see [Appendix 1](#).



*\*It is important to note that this survey effort focused on dog owners and that the results do not reflect the input of non-dog owners.*

- **2015 Focus Groups:** SPR, with the facilitation assistance of Envirolssues, conducted seven focus groups, one in each City Council district. Each group comprised a diverse balance of dog owners and non-dog owners, a spread of ages, parents of children younger than 12, people interested in wildlife and habitat and athletic field users. Please see [Appendix 2](#).
- **Racial Equity Toolkit:** Please see [Appendix 3](#).
- **COLA Best Practices Report:** Please see [Appendix 4](#).
- **COLA Biennial Report:** Please see [Appendix 5](#).
- **Visits to other jurisdictions:** SPR staff and COLA members visited off-leash areas in Portland, OR, Vancouver, BC and San Francisco, CA.



- **Board of Park Commissioners Preliminary Discussion** and public testimony on off-leash areas (January 2016).
- **Board of Park Commissioners Briefing**, public testimony and distribution of Superintendent's preliminary recommendations (September 2016).
- SPR attended the **Livability Night Out** at the Museum of History and Industry on April 19, 2016 from 6:30 to 8:30 p.m. to hear informally from community members about the Superintendent's preliminary recommendations on the draft People, Dogs and Parks Plan. It included an opportunity to submit comments in writing and to ask questions of SPR staff.
- **Board of Park Commissioners recommendations** (January 2017).

## HISTORY

SPR's mission is to provide welcoming and safe opportunities to play, learn, contemplate and build community, and to promote responsible stewardship of the land. SPR works toward these outcomes: healthy people, healthy environment, strong communities and financial sustainability.


Dogs play a unique role in Seattle residents' lives and hearts. The American Veterinary Association found that 66 percent of dog owners consider their pets to be family members, more so as children grow and move and families shrink. Dogs provide love and companionship and break down social barriers.

Seattle was rated the 3rd most dog-friendly city in the US by the real estate company [Estatefy](#) in 2013. Here dogs are welcome on Seattle's buses, ferries, light rail and local seaplanes. While 49 percent of Seattle's land is zoned for single family homes (63 percent including parks, open space and cemeteries), a recent Craigslist search of apartments for rent showed that 2/3 of apartment owners allow dogs. Some employers, notably Amazon and REI, welcome dogs in the workplace. Seattle Animal Shelter (SAS) estimates there are 150,000 dogs in Seattle.

Recognizing the demand for places where people could exercise their dogs off-leash, Seattle's off-leash areas program began in 1997 with an 18-month pilot project at seven sites in Seattle parks and one on Seattle Public Utilities property. We owe a debt of gratitude to COLA for coming up with an initial list of parks in which they thought off-leash areas could work.

Seattle was among the first U.S. cities to establish off-leash areas, so at the time there was not a lot to learn from other cities about site selection, design, materials, or rules. SPR developed some of these during the pilot period.

### SEATTLE DOG FACTS

150,000 dogs  
in Seattle 

**#3** *Seattle was rated the 3rd most dog-friendly city in the U.S.*

2 out of 3 apartment owners allow dogs.



Following evaluation of the success of the pilot sites, SPR recommended to the City Council a set of siting criteria which the Council approved in 1997. These criteria have served us well over the years:

- Avoid interference with other established uses or department sponsored activities
- Avoid directly abutting residences
- Assure the availability of close parking
- Avoid locating near children's play areas
- Locate where there are minimal impacts upon the total visual character of a park
- Locate where there is low potential for spillover into areas not designated for off leash use
- Avoid sensitive environmental areas such as wildlife habitats and steep slopes



Following the pilot, the City Council approved the following sites:

- [Blue Dog Pond](#)
- [Genesee](#)
- [Golden Gardens](#)
- [Magnuson](#)
- [Northacres](#)
- [Westcrest](#)
- [Woodland](#)
- [Dr. Jose Rizal](#)
- [Volunteer](#)

In addition, several other sites were considered but ultimately did not become off-leash areas because of site challenges or neighborhood opposition (two City Light-owned sites, another SPU-owned site, and a site in Jefferson Park).

The OLA in Volunteer Park east of the Seattle Asian Art Museum highlighted the challenges that can occur without sufficient planning and collaboration with communities and residents surrounding an off-leash area. Complaints from neighbors across 15th Ave. E about noise, dog feces in their yards and smells from un-picked-up feces in the OLA began almost immediately. In efforts to make it work, SPR met with OLA users, tried establishing hours for use of the OLA that were ignored, and finally moved the site slightly to the south. The new site included part of the original site, but most of the new site was an area that had not previously been in the OLA. SPR moved the fence to the new area. SPR did not conduct a SEPA review on the new OLA site, and a complaint resulted in the court order to close the OLA.

Since the late 1990s, Parks has added to those eight sites the following six:

**I-5 Colonnade Park in 2005.** This park, on US Highway Administration right-of way managed by the Washington Department of Transportation, was created pursuant to the Eastlake Neighborhood Plan as a pedestrian and bicycle link between Eastlake and Capitol Hill. It includes an off-leash area, art, and a mountain bike park.

**Plymouth Pillars Park in 2005.** Plymouth Pillars off-leash area is located just east of downtown.

**Regrade Park in 2005.** This 0.3-acre off leash area is located in the heart of downtown, at 3rd Ave. and Bell St. The park is home to the 1979 sculpture “Gyrojack” by Lloyd Hamrol.

**Denny Park in 2012.** This off-leash area of .105 acres is located at 100 Dexter Ave. N. The park, the city’s oldest, has large trees and is carefully landscaped with grass and an assortment of plantings. The off-leash area is temporary until a permanent site is established at a former City Light substation site in the neighborhood.

**Magnolia Manor Park in 2012.** Magnolia Manor Park off-leash area offers spectacular views. The property is part of a larger site owned by Seattle Public Utilities. In 1995, the Magnolia Reservoir was replaced with an underground structure as part of the Seattle Public Utilities Reservoir Covering Program. This OLA was identified in a [planning process](#) in 2006 that addressed the fact there were no OLAs in Queen Anne or Magnolia.

**Kinnear Park in 2013.** Kinnear is a permanent off-leash area located in lower Kinnear Park, identified in a [planning process](#) in 2006 that addressed the fact there were no OLAs in Queen Anne or Magnolia. The OLA is surrounded by a four-foot fence and has a double gate entrance.

## DISTRIBUTION OF OFF-LEASH PARKS IN SEATTLE

While we have not adopted specific level of service standards for OLAs, we do track their distribution in several ways:

**City quadrants.** SPR's [2011 Development Plan](#), which followed an extensive public involvement process that included the input of dog owners, recommended that there be an off-leash area in each quadrant of the city (NE, SE, SW, NW). Quadrant dividers used in the plan are I-5 and I-90. Today there are two in northeast Seattle (Magnuson, the largest, and Plymouth Pillars); one in southwest Seattle (Westcrest, the second largest); three in southeast Seattle (Blue Dog Pond, Genesee and Dr. Jose Rizal); and seven in northwest Seattle (Denny, Golden Gardens, I-5 Colonnade, Kinnear, Northacres, Regrade, Woodland and Magnolia Manor).

**City Council Districts.** There is at least one OLA in each City Council District.

District 1: Westcrest

District 2: Dr. Jose Rizal, Genesee

District 3: Plymouth Pillars, Blue Dog Pond

District 4: I-5 Colonnade, Magnuson

District 5: Northacres

District 6: Golden Gardens, Woodland

District 7: Denny, Kinnear, Magnolia Manor, Regrade

**Distance from Seattle homes.** The Recreation Demand Study revealed that there is an off-leash area within 2.5 miles of everyone in Seattle, in many cases much closer, with the exception of the north part of West Seattle and the southeast corner of Southeast Seattle.

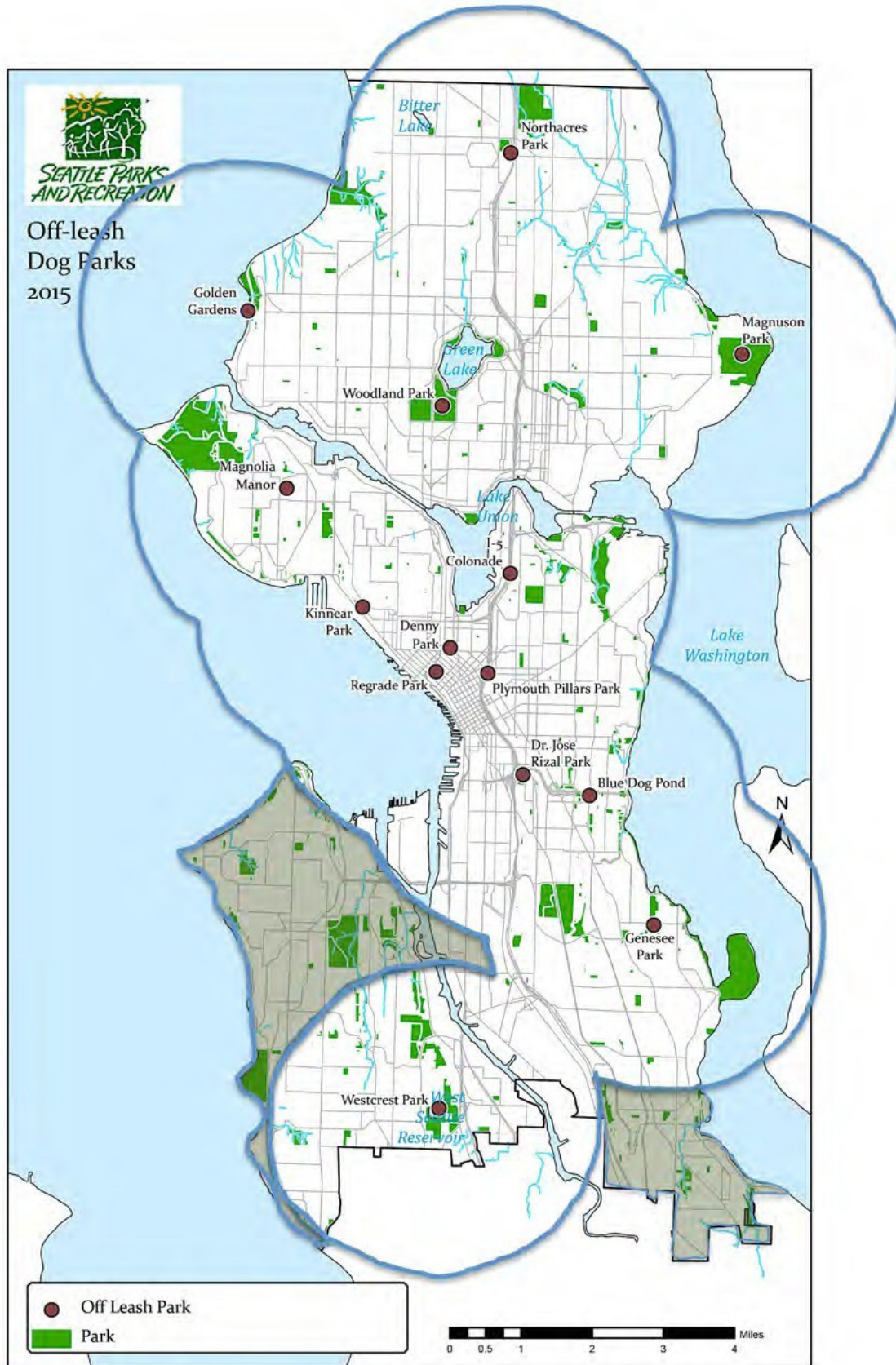
Please see the following maps illustrating distribution.





Dog Off-Leash Areas







## CHALLENGES WITH OFF-LEASH PARKS

It was the hope of city officials that violations of the leash, license and scoop laws would drop with the advent of off-leash areas, but that was not the case. About 26 percent of Seattle dog owners admit to exercising their dogs illegally in non-off leash areas in ballfields, tennis courts, play areas, turf areas, shorelines, beaches and trails. This can result in environmental degradation, children coming in contact with dog feces and confrontations over use of park space. Animal enforcement staff have never been able to keep up with the level of violations. Any discussion of off-leash areas leads to a discussion of off-leash dogs and inadequate enforcement. Park District funding has recently provided a new, two-person enforcement team dedicated to park lands.

Not everyone supports off-leash areas. People oppose them for reasons that include competition for already scarce green space in dense urban environments, incompatibility with wildlife and habitat, concern for children, neighborhood noise, water quality, turf destruction, tree health, smells and other issues.

The evolution of the off-leash areas program in Seattle reflects how difficult it is to identify sites that are appropriate as OLAs and the complexity of the steps that lead up to opening one.



DOGS AT WARREN G. MAGNUSON DOG PARK



## SECTION 3: WHAT WE LEARNED

### SURVEY OF DOG OWNERS

This 2015 survey focused on the dog-owning population in Seattle and their use of OLAs. SPR sent it to a listserv of interested dog owners and to the Seattle Animal Shelter, COLA and OLA stewards. 3,970 people responded. Its key findings are summarized below; for full details, see [Appendix 1](#):

- **71 percent of dogs are medium- or large-sized.**
- **66 percent of respondents prefer off-leash exercise for their dogs.**
  - 67 percent use off-leash areas weekly to monthly.
  - 46 percent use the Magnuson Park off-leash area weekly to monthly.
  - 39 percent illegally use local parks weekly to monthly.
  - 38 percent illegally use large parks weekly to monthly.
  - 36 percent illegally use park trails.
- **For 48 percent of respondents, having an off-leash area close to home is the most important factor determining whether they would use it.**
- **For 37 percent of respondents, having an open exercise area is the most important factor determining whether they would use it.**
- **Respondents spend between 6 and 20 minutes walking, or 5 to 30 minutes driving, to an off-leash area.**
- **The most important reasons people do not use off-leash areas are that they do not consider**

them convenient (38 percent), because they think there are unruly dogs there (37 percent), and because there is no available water (21 percent).

- **Off-leash area features most important to respondents are trash cans (38 percent), water for dogs (32 percent), a walkable area (31 percent), adequate size (29 percent), water play (29 percent), off-street free parking (26 percent), open grass area (25 percent) and shade (23 percent).**
- **87 percent believe that, given Seattle expects to add 120,000 people by the year 2035, the existing off-leash areas will be inadequate.**

99 percent of the surveyed owners of licensed dogs speak English at home, and 93 percent are homeowners. 86 percent are white, and 58 percent are between the ages of 19 and 34; 73 percent are female.

## COLA BIENNIAL REPORT 2014-2015

This report summarizes COLA's conscientious and considerable efforts over the last 20 years; signals a new, multi-phased approach to fund raising that includes individual giving, establishing a major giving program and creating a corporate partner program; and presents its priorities for expenditure of the Seattle Park District Spending Plan funds: fencing, surface, lighting, shade and trees, garbage and recycling cans, parking and small/shy dog areas. Please see [Appendix 5](#).

## COLA BEST PRACTICES REPORT

This 2015 COLA report examined the off-leash practices of a number of cities, many of which have unfenced off-leash areas with designated hours and/or seasons. It emphasized that dog owners are one of the most highly active users of park land, and made the case that unfenced off-leash areas minimize environmental impacts, provide flexibility, provide community-building opportunities and serve growing populations of dog owners. It also examined such issues as surfacing options and the pros/cons of each, optimal sizes and design standards for off-leash areas, and made the case for more off-leash areas based on population growth projections.

The report included a table of the types and number off-leash areas in 16 North American high and medium-high density cities: New York, Los Angeles, Chicago, San Diego, Calgary AB, Austin, San Francisco, Seattle, Denver, Washington, D.C., Boston, Portland, OR, Vancouver BC, Long Beach, CA, Minneapolis and Miami. Of these, five have no unfenced off-leash areas. It looked at the off-leash offerings of each, ranging from:

- Fenced OLAs: Two (Austin) to 40 (New York) fenced off-leash areas;
- Unfenced OLAs: 0 (Chicago, Seattle, Washington, D.C., Miami and Los Angeles) to 24 (Portland) unfenced off-leash areas; and
- Acres of OLAs: 12 (Chicago) to 672 (Austin, TX, including trails) acres of off-leash areas.

Seattle sits generally in the middle in terms of its number of off-leash areas and the acreage of fenced off-leash areas, and is in the company of Chicago, Washington, D.C., Los Angeles and Miami in allowing no unfenced off-leash areas.

In general, the report advocates for more off-leash areas and unfenced off-leash areas with designated hours. It also makes the case that this model solves human problems such as reducing crime and increasing use of underused parks, and that small, fenced areas lead to dog waste, aggression and human conflicts. Please see [Appendix 4](#).

## SPR 2011 DEVELOPMENT PLAN

In the survey conducted for SPR's [2011 Development Plan](#), OLAs ranked 14th in what parks amenities Seattle residents would like to see more of; first was walking trails (63 percent of respondents). Ten percent of respondents want more OLAs. Among the other amenities people want more of, priorities were trails, neighborhood parks, spaces for gardens and urban farms, athletic fields and another indoor pool. This highlights the challenges we face in serving the diverse needs of all park users.

## **FOCUS GROUPS**

In October 2015, SPR, through the consultant EnviroIssues, conducted seven focus groups, one in each City Council district. Each group comprised a diverse balance of dog owners and non-dog owners, a spread of ages, parents of children younger than 12, people interested in wildlife and habitat, and athletic field users. Please see [Appendix 2](#). It is important to note that only the focus groups reflect the participation of non-dog owners.

Key findings are:

- **Many people use parks to connect with the natural environment.**
- **Many people have general concerns about the impact of off-leash dogs on the natural environment: bird habitat, fragile ecosystems, beach habitat.**
- **Most people recognize the need for more enforcement of off-leash dog regulations and more education about proper etiquette for on- and off-leash dog management.**
- **Most people accept dogs on-leash in parks.**
- **Most people have concerns about unfenced off-leash areas because of lack of enforcement, sanitation, safety and habitat destruction.**
- **Many people believe dogs, both on- and off-leash, should not be allowed on or near children's play areas, ballfields or beaches. Language in the Park Code prohibits dogs in these areas.**
- **Many people want expanded off-leash areas, both in size and number and with better geographic distribution.**
- **Some people want more amenities at dog off-leash areas, such as small dog areas, dog-washing stations, natural habitat, water, and areas to throw and fetch balls.**
- **Many people recognize that the dog population is growing and there is a need for more off-leash areas.**
- **Most people want better maintenance and management of dog feces.**
- **Most people want more than signage separating off-leash dogs from other park users.**



## OTHER CITY/ ORGANIZATION PLANS/ POLICIES REVIEWED

This planning process included evaluation of other cities' off-leash dog areas. COLA staff participated in visits to several cities, and their findings are summarized in the COLA report on Best Practices. Many cities are struggling with the same issues confronting Seattle: a rising population of dogs, few enforcement staff, strong partnership groups, potential user conflicts and strongly held opinions and beliefs by park users and dog owners. Analyzing the pros and cons in other municipal strategies and policies helped shape solutions that best fit Seattle.

SPR staff and COLA members traveled to Portland, OR, Vancouver BC and San Francisco to observe off-leash areas.

**Portland, Oregon** has 33 OLAS, nine of them fenced, and 24 designated off-leash areas called Seasonal Hours at Reserved Sites (SHARED sites). The SHARED sites are designated areas in parks where dogs can run off-leash during seasonal hours in the early morning and in the early evening (exact times vary depending on daylight available in the summer and winter seasons).

According to Portland, unless the boundaries are very clear, off-leash dogs are found using the entire park. Wear and tear on grassy areas is still higher than on regular turf areas. Various sets of hours and seasons are confusing for users. Portland is looking to fence more areas to reduce user conflicts and will not approve any new unfenced OLAs.

**New York City, New York** has four different designations of parkland: no dogs allowed, dogs on leash at all times, dog runs (fenced dog parks), and designated off-leash areas (certain areas allow off-leash from park opening until 9 a.m. and from 9 p.m.

until park closing). New York City has 400 enforcement staff who work exclusively in parks to help make these designations function. People using the spaces have further activated the area and have helped cut down on crime.

**San Francisco, California** has 17 off-leash sites and the size of the area dictates the use and type of barriers. The San Francisco Dog Owners Group is a very organized and active group supporting off-leash areas and dog owner education. Concerns about environmental degradation and impact on wildlife have led the City and County of San Francisco to consider changes in OLA management. The National Park Service is evaluating off-leash dogs in the Golden Gate National Recreation Area.

**Vancouver, BC, Canada** has 31 parks with off-leash locations. Use times and descriptions vary. There is a strong education and training program on responsible dog ownership. Like Portland, Vancouver is looking to fence more areas to reduce user conflicts.

**Denver, Colorado** has nine dog park facilities and has developed strong design criteria, including a minimum size of one-acre with preference given to two or three-acre sites. Denver has two Animal Control Officers and two Park Rangers and has experienced many complaints related to enforcement of rules and regulations. They project a need for one more Animal Control Officer and two more Park Rangers.

**American Kennel Club** has published a document, "[Establishing a Dog Park in Your Community.](#)" It identifies the features of an "ideal dog park," including many features SPR's OLAs include, such as fencing, cleaning supplies, signage, tables and benches, and nearby parking. It also identifies some that SPR aspires to, including shade and water at every site, adequate drainage at every site and separate areas for small dogs at every site. It recommends rules that match

SPR's. It also includes a useful primer called [“Don't Have a Dog Park Yet? Start Your Own!”](#) It provides guidance on how to cultivate community support, develop a budget, create a proposal, demonstrate need and show support.

[The Animal Legal and Historical Center](#) at Michigan State University is a repository of information about animal law and has published a document, [Designing a Model Dog Park Law](#). It includes information on authority, zoning and budget, and recommends a Dog Park Review Committee much like the one proposed in this plan. It also recommends site design guidelines that align with those of the American Kennel Club. It includes recommended rules that are similar to SPR's a section on enforcement that contemplates a card swipe system for entry into an OLA.

[The Impacts of Dogs on Wildlife and Water Quality: A Literature Review](#) written by Oregon Metro, a regional governance structure in Clackamas, Multnomah, and Washington counties, including Portland. It cites 77 sources that support its contention that dogs along trails significantly change wildlife behavior and that the disturbance effects of off-leash dogs are stronger

than those of on-leash dogs. The review found that stresses on wildlife from the presence of dogs can have negative health impacts but that most people don't believe their actions have significant impacts.

**Animal Behaviorists:** Suzanne Hetts, Ph.D. and Dan Estep, Ph.D., Animal Behavior Associates.com. based in Denver; James C. Ha, Ph.D., CAAB (Certified Applied Animal Behaviorist), retired professor at the University of Washington Department of Psychology. Drs. Hetts and Estep believe off-leash dogs create problems for leashed dogs and cite the premise, shared by Dr. Ha, that unleashed and leashed dogs should not share a space. They also believe fines for off-leash offenses should grow higher with each offense. Dr. Ha also feels strongly that large and small dogs should not share a space.



DOGS PLAYING AT KINNEN PARK



## SECTION 4: ENFORCEMENT STRATEGIES

SPR is involved in an enforcement strategy with Seattle Animal Shelter to help reduce illegal off-leash activity.

One element of the Park District funding is an initiative titled Make Parks Safer, which adds *“one maintenance worker and one Humane Animal Control Officer to educate the public and enforce dog leash and scoop laws at ‘hot spot’ parks – locations with complaints, violations and impacts to users and/or natural resources; one of the top complaints received by SPR is unleashed dogs disrupting community use and enjoyment of parks and open spaces.”*

There are an estimated 150,000 dogs in Seattle. During the recession, staffing levels both in SPR and at Seattle Animal Shelter dropped to a point where citations for leash and scoop violations dropped by 75 percent between 2009 and 2014.

During that same period, Seattle Animal Shelter received 4,425 complaints about off-leash activity, 53 percent of the total complaints.

The Parks Maintenance Worker and Humane Animal Control Officer have been recruited, hired and trained, and are now on the job, especially in hot spots for off-leash activity such as Volunteer Park, Golden Gardens Park beach, Lincoln Park the Washington Park Arboretum and Discovery Park. The paired staff began work on March 2, 2016, and in their first two months they issued more citations than were issued in all of 2014. By the end of 2016, SPR had issued 455 citations for leash law violations



DOG AT WESTCREST PARK



## SECTION 5: COST OF SERVICES AND FUNDING SOURCES

The 2014 Statement of Legislative Intent also called for the following information:

**Provide a detailed accounting of annual operations and maintenance costs** for OLAs as well as an assessment of facility capital costs for preservation and rehabilitation, including donated time and materials from Citizens for Off Leash Areas (COLA) and other supporters. Council also requests that DPR identify any efficiencies that can be achieved to reduce OLAs cost.

**Funding Source:** Provide a comprehensive analysis of the establishment of a stable funding source for the expansion of OLAs, other than a general use fee. DPR should assess possible sources including, but not limited to, use fees or business license surcharges for dog walkers, sponsorships and donations. COLA and other partners have been a source of some funding and a significant amount of volunteer support. COLA has not provided SPR with an accounting of their expenditures over time. In 2014, 739 volunteers put in 8,134 hours; in 2015, 611 volunteers put in 5,825 hours. SPR has not in the past received new facilities funding for OLAs. SPR has designated a staff person to oversee the OLA program and partnerships with groups such as COLA. This person will track costs and work with COLA to identify new ideas for partnerships and sponsorships.

**Cost of Services.** Since the approval by voters of the 2000 Pro Parks Levy, SPR has spent approximately \$161,000 per year (in today's dollars) maintaining off-leash areas. OLAs require more intensive work than general park areas due to the high impact of many dogs in a concentrated area. Parks has also completed an assessment of the work needed to improve the 14 OLAs; costs are in the range of \$1.15 million to \$2.2 million. The Seattle Park District will provide \$106,000 annually through 2020 for maintenance of the OLAs and will be used to address some of these projects. Please see [Appendix 6](#).

**Acquisition and Development.** SPR has spent about \$5.6 million developing and improving off-leash areas. Funding has come primarily from the Pro Parks Levy and the Parks and Green Spaces Levy. In some cases, COLA and other groups have received some development or improvement funding from other public grants. Please see [Appendix 7](#).

**Funding Source for the Expansion of OLAs.** Currently there are two Seattle Park District sources for acquisition and development of parks. The Park District provides \$2 million per year through 2020 for general parks acquisition. The Major Projects Challenge Fund provides \$1.6 million annually. There will likely be multiple projects competing for this funding but new or expanded OLAs would be eligible to compete for these funds.

**Proposed Dog Walker Permit.** A common complaint from OLA users is about professional dog walkers who use off-leash areas to exercise large numbers of dogs (reportedly some bring up to 20 or more). These ratios of humans to dogs make it impossible to keep all dogs under voice control, or to track and pick up all their feces. It also makes other users feel intimidated. Seattle dog owners pay dog walkers up to \$30 per hour per dog to walk their dogs during the day, and our off-leash areas are popular places to take them. The following table shows how some other cities regulate dog walkers.

City	Dogs/DWs	Annual Fee	Notes
Vancouver, BC	4-8	\$136	
Toronto, ON	4-6	\$200	
San Francisco, CA	4-8	\$240, 1st year	\$100 renewal, Require \$1m CGL
Chicago, IL	6	\$275, 2 years	
Marin County, CA	6	Must buy and wear \$50 red vest	
King County, WA	Up to 10	\$98, plus a variable impact fee of \$702, adjusted up based on #days/week, # dogs, hours/day	KC has rules of conduct, require CGL and workers' comp if dog walker has employees

SPR recommends charging dog walkers an annual fee of \$100. It is difficult to estimate how much revenue this fee will generate at this time as we are unable to get an estimate of the number of professional dog walkers. King County collects \$4,116 annually.

**General Use Fees.** Like most park agencies, SPR charges fees that provide financial support for the operation of programs, facilities and park grounds. Revenues from these fees directly support park operations and maintenance. SPR charges fees for many forms of recreation, among them golf, swimming at indoor pools, entry to sites such as the Japanese Garden and the Volunteer Park Conservatory, and use of athletic fields, gymnasiums and boat ramps. Revenues from fees do not come close to covering costs. In the Recreation Division, fees cover about 35 percent of operating costs, excluding Park District funding. SPR's fee policy, established in 2009, is to charge slightly higher fees for activities that provide mostly community benefit, and slightly lower fees for activities that provide mostly community benefit.

Agencies that charge fees for entry to OLAs include Colorado State Parks, Marymoor Park (for parking only), Minneapolis, Milwaukee, Madison, WI, Cedar Rapids, IA and Mountain View, CA. Fees range from \$30 to \$35 annually, more for out-of-city residents in some cases. Some charge daily fees of \$2 to \$5. Revenues are used to support maintenance of OLAs. Consistent with the SLI, SPR does not recommend establishing a fee for general use of off-leash areas.

## SECTION 6: OPERATIONS AND MAINTENANCE

### MAINTENANCE STANDARDS

SPR has maintenance standards for off-leash areas designed to ensure safe use by both humans and canine participants.

**Routine Maintenance** includes regular inspections, working with and supporting COLA stewards and volunteers, litter pickup, emptying of garbage cans and dumpsters, turf maintenance, weed and invasive plant control, tree maintenance and watering, and maintenance of any other planted areas within the site.

**Surface Material Replacement** is the pickup, delivery and dumping of gravel, sand or mulch at the site for use within the off-leash area, currently spread by COLA volunteers.

**Equipment and Supplies** include trucks, riding mowers, push mowers, weed eaters, back pack blowers, fuel, oil, mixed gas, litter sticks, bucket, bags, weeding tools, rakes, shovels, wheelbarrows, irrigation supplies, safety equipment (first aid kit, eye and ear protection, cones, barricades, tape, etc.)



DOGS AT WOODLAND PARK



**The Desired Work Standard** is that off-leash areas are free of glass, litter and canine waste and checked for other hazards. Dispensers and waste bags should be readily available (volunteers currently supply them). Gates and fencing should be inspected regularly for ease of use and fabric integrity. The depth of surface material should be 2” for gravel and 4-6” for sand or mulch. Surface material should remain in designated areas, be raked as needed and checked regularly for major drainage problems. Drinking water for dogs should be accessible and safe for consumption. Faucets and fountains should be functioning and leak-free. Informational signs and regulations should be clearly visible. Lighting, if available, should be functional.

## PROCEDURES

SPR staff regularly:

- Inspect all equipment, check fluid levels and start.
- Thoroughly inspect gates, fencing fabric, benches, picnic tables, water sources for wear, stability, loose connections and cleanliness.
- Regularly inspect surface materials to ensure the desired depth. Add new materials at least once a year or as needed. Maintain a desired edge around various areas--hard surface, turf, gravel, etc.
- Remove all litter, glass, canine waste, noxious weeds and other undesirable plants.
- Maintain, and water as needed--trees, turf areas and other planted areas per department standards.
- Regularly empty garbage cans and dumpsters. Modifications of dumpsters and/or regular washing is necessary to prevent odor build-up.

- Blow adjacent hard surface areas regularly.
- Work with COLA stewards and volunteers to oversee the use of the site, share rules, conduct special events/work parties, post appropriate items on kiosk, and have dispensers available for waste bags.
- Staff entering site on foot or with a vehicle should follow strict off-leash protocol on gate opening/closing. If entering site with a vehicle there should be two staff members on hand to open/close gates and keep dogs/owners away from the path of the vehicle. When working in the site, properly cordon off the work area. Mowing schedules and other regularly scheduled work should follow a posted time schedule.
- Clean and service equipment and report all malfunctions.
- Immediately remove, or have removed anything that presents a safety hazard. Post unsafe area with appropriate signage, cones, barricades, tape, etc.
- Notify COLA stewards of any work that needs to be done and its schedule.
- Report any incidents that necessitate supervisory attention or require any work orders; vandalism, graffiti, safety concerns, misuse of the area.

**Schedule:** Routine Maintenance- 2-3 days per week year round; more frequent visits at larger sites with heavy usage during peak season to empty cans/ dumpsters. **Surface Material Replacement**-Once a year, additional as needed.

**Time Allocation:** Routine Maintenance .5 hour/acre; Surface Replacement: 1.5 hr.

## AGREEMENT WITH COLA

Following the 1996-1997 pilot period that led to the establishment of the first OLAs, the process for establishing them included application of the site selection criteria approved by City Council Resolution 29628, completion of a State Environmental Policy Act (SEPA) checklist and conduct of a public involvement process. To date, the City Council has approved legislation to create new off-leash areas and has included them in the Park Code, SMC 18.12.080. In 1998, SPR, COLA and Seattle Animal Shelter (SAS) entered an umbrella agreement outlining the roles and responsibilities of each entity. SPR is the manager, COLA is the steward, and SAS enforces license, scoop and leash laws. Please see [Appendix 8](#).

The agreement addresses maintenance, enforcement, rules, site features, new sites, site closures and notification of meetings, and calls for a site-specific agreement for each OLA signed by COLA and SPR. It states that COLA may provide education and training for dog owners on responsible dog ownership, compliance with dog-related ordinances, dog obedience and behavior classes, pet licensing and health care and other topics.

The agreement calls on COLA to provide general cleanup and maintenance of the OLAs and for SPR to provide supplies, materials, kiosks, bulletin boards and trash cans. These responsibilities have evolved over time and vary from site to site.

The original OLAs were created without funding for their creation or maintenance, so the help of volunteers has been very important to SPR. Overall the arrangement has worked well; SPR provides materials and removes trash, and COLA volunteers spread surface materials, provide waste bags, pick up feces, maintain kiosks, report damage and help out with improvements.

During the implementation phase, SPR will renew the Memorandum of Agreement with COLA.

SPR has a similar agreement with Magnuson Off-Leash Group (MOLG).



DOG SCULPTURE AT BLUE DOG POND



## SECTION 7: ASSESSMENT OF EXISTING SITES AND PARK DISTRICT FUNDING


In 2011, an SPR team composed of a Manager, a Senior Gardener, a Maintenance Senior Lead and a Senior Landscape Architect, undertook a study of the 11 off-leash areas in existence at the time (Denny Park, Kinneer Park and Magnolia Manor were added after the study).

In assessing conditions at each off-leash area, the group surveyed COLA members and users, SPR maintenance staff, and other cities with off-leash areas (Redmond, WA and Portland, OR). They visited each site and documented its conditions, analyzed the data from the surveys and created a list of needed improvements at each site for when funding might become available.

Some funding became available with the creation of the Seattle Park District. In 2016, SPR Planning and Development staff assessed existing OLAs, and with input from COLA, identified three recurring needs:

- **ADA accessibility** and **drainage issues** are the most common themes throughout.
- **Vegetation restoration** and **play features** come in second thematically.
- **Small/shy dog space** and **gates/shelters** come in third.

There are many projects on the list that could potentially be funded by other sources, such as ADA projects, road paving, and benches and picnic tables. Where possible, SPR will strive to accomplish these independently of the Priority Ranking.



DOGS AT GOLDEN GARDENS



## PRIORITY RANKING

SPR staff developed a set of criteria by which to rank the proposed projects. Items that could pose a public safety issue are ranked number one and are regarded as independent, standalone projects. The second tier of criteria is the age of the facility or the date of the last major capital improvement. The third tier of criteria is based upon overall extent of need of the OLA as a whole, so as to leverage economies of scale during project implementation. OLAs were scored and then divided into High Priority, Medium Priority and Low Priority, fully realizing that unexpected situations arise and that this ranking may change over time.

SPR anticipates that it can accomplish one to two sites a year between 2016 and 2020.

Please note, since the development of this capital plan, new information and new site-specific issues have begun to emerge (specifically at Westcrest and Golden Gardens). In 2017, we will assess these and other emergent issues using the same criteria that led to capital plan development, and reprioritize the capital plan projects if necessary.

## HIGH PRIORITY

- 1 Golden Gardens
- 2 Lower Woodland Park
- 3 Genesee Park

## MEDIUM PRIORITY

- 4 Westcrest
- 5 Dr. Jose Rizal
- 6 Northacres
- 7 Regrade Park

## LOW PRIORITY

- 8 Plymouth Pillars
- 9 Blue Dog Pond
- 10 Warren G. Magnuson
- 11 I-5 Colonnade
- 12 Denny Park
- 13 Kinnear Park
- 14 Magnolia Manor

Note: there may be one or two minor elements of a park which are high priority and will be fixed more quickly.

### \* Priority Ranking Notes

**Public Safety Issues:** automatically ranked as the individual highest priority.

**Age:** Facilities are ranked by age or the last major capital improvement date. These are listed in ( ) next to the name of the facility.

**Overall Priority:** High Priority = 0-4 points, Medium Priority = 5-9 points, Low Priority = 10-18 point

#	Off-Leash Area (OLA) Capital Project List	Category	Planning Level Total Cost Estimate (2016 dollars)	Priority Ranking*				
				Public Safety Issue	Age of facility or last major capital improve. (1-14)	Extent of Need (1-4)	Total Points (1-18)	Overall Priority List
<b>1</b>	<b>BLUE DOG POND (1999/2015)</b>				<b>13</b>	<b>2</b>	<b>15</b>	<b>LOW</b>
1.1	Add a second gate to single entry gate areas.	Fencing	\$2,000					
1.2	Continue to control invasive blackberry bushes and poisonous hemlock on the slopes (goats have been used in the past).	Landscape	\$6,000-\$11,000					
1.3	Reduce erosion through renovation of landscape and shrub beds.	Landscape	\$23,000-\$68,000					
1.4	Install doggie drinking fountain.	Water	\$8,000-\$32,000					
1.5	Install logs or rocks to deter shortcuts along trail and hydro-seed eroded slope.	Landscape	\$32,000					
1.6	Consider ADA access way from Observation platform to playfield.	ADA	\$32,000-\$57,000					
1.7	Need for dog features, under/over structures.	Play	\$26,000					
	<b>BLUE DOG POND SUBTOTAL</b>		<b>\$130,000-\$228,000</b>					
<b>2</b>	<b>DENNY PARK (2012)</b>				<b>11</b>	<b>4</b>	<b>15</b>	<b>LOW</b>
2.1	This site is to be relocated to the South Lake Union Substation site within the next two years.		\$0					
	<b>DENNY PARK SUBTOTAL</b>		<b>\$0</b>					

#	Off-Leash Area (OLA) Capital Project List	Category	Planning Level Total Cost Estimate (2016 dollars)	Priority Ranking*				
				Public Safety Issue	Age of facility or last major capital improve. (1-14)	Extent of Need (1-4)	Total Points (1-18)	Overall Priority List
<b>3</b>	<b>DR. JOSE RIZAL PARK (2001)</b>				<b>6</b>	<b>2</b>	<b>8</b>	<b>MEDIUM</b>
3.1	Replace split-rail fence at north boundary.	Fencing	\$11,000-\$23,000					
3.2	Add and expand crushed rock surfacing to existing pathways to improve drainage.	Drainage	\$11,000-\$23,000					
3.3	Use goats or sheep to cut down on bushes on hill side.	Landscape	\$6,000-\$11,000					
3.4	Install new benches and picnic tables to lower park area along new bike trail.	Furniture	\$11,000-\$16,000					
3.5	Water access is located on the outside of the OLA, would be nice to locate the water source in a better area inside the OLA.	Water	\$8,000-\$32,000					
3.6	Have requested in the past to place a pedestrian entrance at the truck entrance gates on the south west side of the OLA.	Fencing	\$6,000					
3.7	Study feasibility of adding ADA access pathway from either the street level or from the new bike trail.	ADA	-					
3.8	Install under/over structures for play.	Play	\$26,000					
3.9	Fix poor drainage around the gathering area.	Drainage	\$23,000-\$49,000					
	<b>DR. JOSE RIZAL PARK SUBTOTAL</b>		<b>\$102,000-\$186,000</b>					



#	Off-Leash Area (OLA) Capital Project List	Category	Planning Level Total Cost Estimate (2016 dollars)	Priority Ranking*				
				Public Safety Issue	Age of facility or last major capital improve. (1-14)	Extent of Need (1-4)	Total Points (1-18)	Overall Priority List
<b>4</b>	<b>GENESEE PARK (1999)</b>				<b>3</b>	<b>1</b>	<b>4</b>	<b>HIGH</b>
4.1	Service road needs regrading and resurfacing.	Road Work	\$6,000-\$15,000					
4.2	Repair/replace exercise course as needed including logs and structure for play.	Play	\$26,000-\$32,000					
4.3	Improve drainage throughout, replace or restore fence drain.	Drainage	\$44,000-\$109,000					
4.4	Cap off sprinkler heads or raise sprinkler heads/irrigation. The current hose bib leaks.	Water	\$11,000-\$16,000					
4.5	Add picnic tables/benches.	Furniture	\$11,000					
4.6	Water upgrade for dogs – install dog wash area by the entrance/exit.	Water	\$6,000-\$11,000					
4.7	Need for small & shy dog area with an external gate.	Play	\$44,000-\$65,000					
4.8	Install shelter for rain protection and shade comfort.	Furniture	\$23,000-\$32,000					
	<b>GENESEE PARK SUBTOTAL</b>		<b>\$171,000-\$301,000</b>					
<b>5</b>	<b>GOLDEN GARDENS (1996)</b>				<b>1</b>	<b>1</b>	<b>2</b>	<b>HIGH</b>
5.1	Provide ADA accessible route to OLA.	ADA	\$44,000-\$87,000					
5.2	Add dog washing station with hose-bib and associated drainage.	Water	\$11,000-\$32,000					
5.3	Need for extensive vegetation restoration and within and outside of OLA; expand and fence existing rain garden.	Landscape	\$68,000-\$115,000					

#	Off-Leash Area (OLA) Capital Project List	Category	Planning Level Total Cost Estimate (2016 dollars)	Priority Ranking*				
				Public Safety Issue	Age of facility or last major capital improve. (1-14)	Extent of Need (1-4)	Total Points (1-18)	Overall Priority List
5.4	Solve drainage problem from the southeast gate. Tiered grading perhaps.	Drainage	\$44,000-\$87,000					
5.5	Replace surface material and remove material that is built up along the southwest corner.	Surface	\$32,000-\$65,000					
5.6	Add dog play apparatus.	Play	\$44,000-\$109,000					
<b>GOLDEN GARDEN SUBTOTAL</b>			<b>\$243,000-\$495,000</b>					
<b>6</b>	<b>I-5 COLONNADE (2005)</b>				<b>10</b>	<b>3</b>	<b>13</b>	<b>LOW</b>
6.1	Improve surface material while maintaining its drainage function.	Surface	\$65,000-\$109,000					
6.2	Remove interior fencing within OLA, allowing for more free-romp space.	Fencing	\$8,000					
<b>I-5 COLONNADE SUBTOTAL</b>			<b>\$73,000-\$117,000</b>					
<b>7</b>	<b>KINNEAR PARK (2013)</b>				<b>9</b>	<b>4</b>	<b>13</b>	<b>LOW</b>
7.1	Additional seating.	Furniture	\$6,000-\$11,000					
<b>KINNEAR PARK SUBTOTAL</b>			<b>\$6,000-\$11,000</b>					
<b>8</b>	<b>MAGNOLIA MANOR (2012/2016)</b>				<b>14</b>	<b>4</b>	<b>18</b>	<b>LOW</b>
8.1	The overall footprint of the site is being reduced in size to accommodate a pedestrian pathway. Construction is slated for 2016.		\$0					
<b>MAGNOLIA MANOR SUBTOTAL</b>			<b>\$0</b>					

#	Off-Leash Area (OLA) Capital Project List	Category	Planning Level Total Cost Estimate (2016 dollars)	Priority Ranking*				
				Public Safety Issue	Age of facility or last major capital improve. (1-14)	Extent of Need (1-4)	Total Points (1-18)	Overall Priority List
<b>9</b>	<b>NORTHACRES PARK (1997/2000)</b>				<b>5</b>	<b>3</b>	<b>8</b>	<b>MEDIUM</b>
9.1	Add second double-gate entrance at the north end off of NE 130th Street.	Fencing	\$6,000					
9.2	Remove invasive plants and restore with native plants.	Landscape	\$6,000-\$23,000					
9.3	Add dog washing station with hose-bib and associated drainage.	Water	\$11,000-\$32,000					
	<b>NORTHACRES PARK SUBTOTAL</b>		<b>\$23,000-\$61,000</b>					
<b>10</b>	<b>PLYMOUTH PILLARS PARK (2005)</b>				<b>8</b>	<b>3</b>	<b>11</b>	<b>LOW</b>
	No projects are currently listed.		\$0					
	<b>PLYMOUTH PILLARS PARK SUBTOTAL</b>		<b>\$0</b>					
<b>11</b>	<b>REGRADE PARK (2005)</b>				<b>9</b>	<b>4</b>	<b>13</b>	<b>LOW</b>
11.1	Repair latches on gate.	Fencing	< \$2,000					
11.2	Improve safety and provide better secure access to area behind mural.	Safety	\$11,000-\$23,000					
11.3	Mulch around trees/tree protection.	Landscape	< \$2,000					
11.4	Add plastic bag dispensers.	Fencing	\$5,000-\$8,000					
11.5	Replace wood curbing with concrete along Bell St.	Furniture	\$6,000-\$11,000	1				<b>INDIVIDUAL HIGH PRIORITY</b>



#	Off-Leash Area (OLA) Capital Project List	Category	Planning Level Total Cost Estimate (2016 dollars)	Priority Ranking*				
				Public Safety Issue	Age of facility or last major capital improve. (1-14)	Extent of Need (1-4)	Total Points (1-18)	Overall Priority List
11.6	Install benches.	Furniture	\$6,000-\$11,000					
<b>REGRADE PARK SUBTOTAL</b>			<b>\$28,000-\$48,000</b>					
<b>12</b>	<b>WARREN G. MAGNUSON PARK (1999/2005)</b>				<b>10</b>	<b>3</b>	<b>13</b>	<b>LOW</b>
12.1	Add berms for dog play.	Play	\$11,000-\$32,000					
12.2	Add seating.	Furniture	\$11,000-\$23,000					
12.3	Improve surface at parking lot – fill ruts and grade.	Road	\$23,000-\$44,000					
12.4	Install shelter.	Shelter	\$32,000-\$57,000					
12.5	Install lighting - depending on available electrical source and scale of project.	Electrical	\$40,000-\$109,000					
12.6	Finish planting of swale along northern edge of playfield.	Landscape	\$6,000-\$21,000					
<b>WARREN G. MAGNUSON PARK SUBTOTAL</b>			<b>\$123,000-\$286,000</b>					
<b>13</b>	<b>WESTCREST PARK (1999)</b>				<b>4</b>	<b>2</b>	<b>6</b>	<b>MEDIUM</b>
13.1	Reinstall ADA parking sign and ADA path in small and shy dog area.	ADA	\$26,000					
13.2	Upgrade fencing to protect natural areas.	Fencing	\$8,000-\$15,000					
13.3	Replace woodchips with other surfacing and fill in ruts.	Surfacing	\$11,000-\$23,000					
13.4	Restore eroded slope.	Landscape	\$16,000-\$65,000					

#	Off-Leash Area (OLA) Capital Project List	Category	Planning Level Total Cost Estimate (2016 dollars)	Priority Ranking*				
				Public Safety Issue	Age of facility or last major capital improve. (1-14)	Extent of Need (1-4)	Total Points (1-18)	Overall Priority List
13..5	Pave service road from the north lot entrance to the inside dumpster.	Road Work	\$15,000					
<b>WESTCREST PARK SUBTOTAL</b>			<b>\$76,000-\$144,000</b>					
<b>14</b>	<b>WOODLAND PARK (1998)</b>				<b>2</b>	<b>1</b>	<b>3</b>	<b>HIGH</b>
14.1	Replace wood fence that protects wooded area.	Fencing	\$8,000-\$15,000					
14.2	Add small and shy dog area.	Play	\$11,000-\$23,000					
14.3	Fill in ruts.	Road Work	\$5,000-\$6,000					
14.4	Needs intensive landscape and understory restoration.	Landscape	\$68,000-\$115,000					
14.5	Fix drainage problem moving water away from bottom of slope.	Drainage	\$44,000-\$109,000					
14.6	Install a covered shelter area.	Shelter	\$32,000-\$57,000					
14.7	Repair or replace fencing around tool area, add a shed.	Fencing	\$8,000-\$15,000					
<b>WOODLAND PARK SUBTOTAL</b>			<b>\$176,000-\$340,000</b>					
<b>TOTAL PLANNING LEVEL COST RANGE (2016 DOLLARS)</b>			<b>\$1,150,000-\$2,220,000</b>					

THIS PAGE LEFT INTENTIONALLY BLANK



# SECTION 8: STRATEGIES FOR MAINTAINING AND EXPANDING OFF LEASH AREAS, AND IMPROVING THE USER EXPERIENCE

## ADDING NEW OLAS

SPR recognizes OLAs as a valid use of park land, and given the demand for additional OLAs, we are committed to taking an enterprising approach to siting new facilities. However, as Seattle’s population increases, we are also seeing growing demand for nearly all park uses. In addition, there is no dedicated funding for development and construction of new OLAs.<sup>1</sup> Therefore, our process for identifying new locations will be based on community interest; we will not identify a pre-determined number or set of locations for future OLAs.

Going forward, SPR welcomes proposals for new OLAs through these channels.

- 1 Adding OLAs through **new park/redevelopment processes**. SPR will specifically include OLAs as an element for consideration in the planning process when SPR embarks on the development or redevelopment process for new and existing parks, along with any other suggested use that arises during the process.
- 2 Considering **land-banked undeveloped parks** as OLA opportunities. For these 14 sites, acquired with Parks and Green Spaces funds

<sup>1</sup> The fact is that with the end of the Parks and Green Spaces Levy at the end of 2014, there is very little funding available for the planning and construction of any new off-leash areas (or any new parks in general). There is \$2 million per year in Seattle Park District funding through 2020 for park acquisition. Also available is a \$1.6 million Park District Major Challenge Fund through 2020. The Major Challenge Fund provides a match to leverage community-generated funding for significant park improvements. The first round of proposals submitted in 2016 did not include a proposal for an OLA.

and other leveraged funds between 2008 and 2015, development was put off until funding became available through the Metropolitan Park District. They total 3.92 acres and range in size from 0.1 acre to 0.83 ace. SPR will apply siting criteria to see if any is appropriate for an OLA. If so, SPR would then complete a SEPA checklist, design a public involvement process, conduct a pilot period, evaluate the pilot experience, work with COLA to create a steward group and submit legislation to make the site(s) permanent. Many of these sites are in high density areas or are additions to existing parks.

SPR will consider adding new OLAs **by request of the community** through the newly launched New OLA Community Proposal Process, detailed in Appendix 9. Toward this end, COLA reached out to its members to identify sites they may want to propose using this new community-driven process. These are detailed in [Appendix 10](#).

**Non-park public land.** The 2011 Park Development Plan states: “Other public properties besides park lands will be considered for future off-leash areas to avoid conversion of existing park spaces to dog off-leash areas.” Parks will support OLAs on appropriate City-owned properties, and groups like COLA could potentially lease and manage them.

**Privately owned property.** City Council Resolution 29628, which adopted the permanent off-leash areas program, included

language about looking for appropriate off-leash sites on property other than park land. The 1997 resolution states in part: “. . . it is the City Council’s intent that additional non-park areas be established and that through the Neighborhood Matching Fund and the Neighborhood Planning Process (which took place in 1998 and 1999) neighborhoods be empowered to identify and establish additional off-leash areas . . .” COLA can use its authority as a nonprofit organization to raise funds, negotiate leases and manage off-leash areas. To date COLA has applied for and received matching fund awards for improvements at Golden Gardens, Magnolia Manor and Woodland Park. The Eastlake Community Council received a Small and Simple grant to do a plan to renovate I-5 Colonnade, and have applied for a Large Projects Fund grant.

● **Encourage private developers**, through the Department of Construction and Inspections, to include OLAs as part of the required private amenity spaces in their developments.

For each proposed OLA, except those involving private developers, SPR will convene a New OLA Review Committee (described below) to recommend to the Superintendent whether the proposed OLA should move forward. It is important to note that, with no dedicated funding for the development of new OLAs, funding will be considered on a case-by-case basis, but may be derived from the City’s general fund, private fundraising, or other grant opportunities. For estimated costs of new OLAs, see the 1-Acre Planning Level Cost Estimate ([Appendix 11](#)).

## NEW OLA REVIEW COMMITTEE

SPR will convene a Review Committee to assess potential new OLA proposals from a variety of perspectives. Their purpose is to make a recommendation to the Park Board and the superintendent, based on their close review of the technical and community considerations, as to whether the proposed site is appropriate for an OLA. Membership of the committee will include:

- One or more environmental experts to speak to water quality and habitat issues
- A veterinarian or animal behavior expert
- Parks landscape architect or planner
- A dog advocate
- A community member

Please see [Appendix 9](#) for more details.

## UNFENCED OLA RECOMMENDATIONS

- 7 Based on the potential for conflict between leashed and unleashed dogs, and between dogs and other park activities, limited enforcement resources, and feedback from other jurisdictions, **SPR will continue to offer only fenced OLAs.**

SPR has had some experience allowing use during designated hours. During and after the pilot period in 1997 and beyond, the fenced OLA in Volunteer Park generated many complaints from neighbors about dog feces in their yards and the parking, noise and odor issues associated with the OLA. In an effort to compromise, SPR tried establishing limited

morning and afternoon hours at the OLA and the grounds crew unlocked and locked the gate to observe those hours. However, unhappy dog owners climbed over the fence, broke the locks and posted distasteful signage on the fence, spoiling the experience both for OLA users and other park users.

Twenty-six percent of dog owners admit to illegal off-leash activity in parks and on trails, which raises some doubt about how well people would follow the rules. A prominent animal behaviorist believes large and small dogs should never mix, which would be inevitable at an unfenced OLA.

Although New York has unfenced OLAs it also has an enforcement staff of 400. In contrast, Seattle only has one team dedicated to enforcement of leash laws in its parks. It would be much more difficult for SPR to enforce regulations at unfenced leash areas.

Portland features off-leash areas and reports complaints and problems with dogs outside the boundaries and at the wrong times. Portland has in some cases fenced its unfenced sites.

- 8 SPR will not designate leash options trails.** SPR's Trails Program is an ongoing, purposeful effort by our staff and 20,000 volunteers to keep our trails walkable for our residents and visitors. Many are in poor condition. The recent pilot program to allow mountain bikes in Cheasty Greenspace has highlighted the intensity of park users' feelings about specific uses, and there are challenges relating to maintenance, the potential for conflict and the need for education and enforcement. Allowing unleashed dogs on trails would increase wear and tear on the trails. As mentioned above, a prominent animal behaviorist believes large

and small dogs should never mix, which would be inevitable at an OLA on a trail. In addition, an Oregon Metro literature review found significant impacts on wildlife along park trails when unleashed dogs were allowed on trails.

- 9** SPR will consider new OLAs with beach access, but more **work is needed to review regulatory requirements and develop standards** for water access.

The only OLA with beach access is at Magnuson Park, where a 145-foot stretch is available where dogs can swim. King County regularly tests the water there and at the swimming beach under its [Major Lakes Monitoring Program](#) and reports irregularities to SPR and Public Health – Seattle & King County.

Six Seattle parks (Carkeek, Golden Gardens, South Alki/Richey Viewpoint, Lincoln, Schmitz Viewpoint and Discovery) are designated Marine Reserves, which means the State Department of Fish and Wildlife and the City recognize them as sensitive inter-tidal and marine areas that provide valuable habitat for fish and wildlife and an important educational and scientific resource for our city. The rule specifically states that dogs, except service or law enforcement dogs, are prohibited in Marine Reserves.

An Oregon Metro literature review found that dog waste is a significant contributor to the pollution of the region's water, particularly with E. coli bacteria. Any proposal to establish additional water access sites will require environmental review.



## IMPROVING OLA CONDITIONS AND THE USER EXPERIENCE

- 10 SPR will use the new Park District funding to improve OLAs based on the facility assessment (see [Section 7](#)).
- 11 SPR will support COLA in actively seeking sponsorships from dog-related businesses such as pet supply stores, veterinarians, dog groomers and others, and work with SPR on guidelines for sponsorship acknowledgment, per SPR policy.
- 12 SPR will require dog walkers to obtain a business license from the City of Seattle and a \$100 dog walker permit from SPR. From the time of enactment of this requirement, for a duration of two years, dog walkers will be allowed to bring up to 10 licensed dogs (unlicensed dogs are NOT allowed in off-leash areas) and to walk 10 licensed dogs on leash in Seattle's parks, except for those areas designated as non-dog areas. At the conclusion of the two-year period, dog walkers who have obtained the three-course [certification in animal behavior](#) from the University of Washington (or an equivalent course, assessed based on the standards detailed in Appendix 12) will be allowed to continue to walk up to 10 licensed dogs. Dog walkers who have not obtained the certificate will be limited to three licensed dogs. Once they have received certification, they can increase the number of licensed dogs they walk to 10.



DOGS AT BLUE DOG POND



# SECTION 9: PEOPLE, DOGS AND PARKS IMPLEMENTATION PLAN

## Strengthen communication and collaboration with OLA partners

- Review and renew agreements with COLA and MOLG (Fall 2017)
- Hold quarterly meetings with COLA and MOLG (ongoing)
- Support fundraising and resource development by COLA and MOLG (ongoing)
- Develop sponsorship standards for OLAs (December 2017)

## Improve conditions at existing OLAs through capital and major maintenance projects

- Select 2017 major maintenance projects from the OLA Capital Plan, based on prioritization and partner input (March 2017)
- Implement selected projects (throughout 2017)
- Review emerging issues at Westcrest, Golden Gardens, and other facilities, and consider for inclusion in the OLA Capital Plan (throughout 2017)
- Select 2018 major maintenance projects from the OLA Capital Plan (December 2017)

## Improve conditions at existing OLAs through professional dog walker permits.

- Amend Park Code in line with proposed Dog Walker certification and permitting process (Summer 2017, which will start the 2 year “grace period”)
- Approve equivalent courses for certification, through: opening an application for certification programs to request inclusion; convening a committee of Parks staff and technical experts to review programs for equivalency, based on content in Appendix 12; announcing approved programs. (Fall 2017)

- Develop permit process and enforcement strategy (2017)

## Consider and review new OLAs

- During park development and re-development processes, consider OLAs as a feature based on siting criteria (ongoing, currently including Smith Cove Park and the land-banked sites)
- Open a process and release an application for community groups to propose new OLAs (August 2017), and provide support and technical assistance to applicants (ongoing)
- Develop and pilot an OLA Review Committee with one community-generated proposal (Fall 2017)
- Formalize the New OLA Review process based on pilot findings; review up to 3 additional sites in 2017; and develop and release guidelines for 2018 proposal and review (Winter 2018)

## RESOURCES

Ordinance 118099, 1996 *Establishing Off-Leash Area Pilot program*

Resolution 2926, 1997 *Principles for Developing and Managing OLA*

Parks Legacy Plan; <http://www.seattle.gov/parks/legacy/>

Seattle Park District; <http://www.seattle.gov/parks/projects/ParkDistrict/default.htm>

People, Dogs and Parks Strategic Plan; <http://www.seattle.gov/parks/projects/offleash/default.htm>

Off-Leash Areas webpage; <http://www.seattle.gov/parks/offleash.asp>

## PHOTO CREDITS

**Cover Page** | (Seattle Parks) Blue Dog Pond (2013). [Photograph]. Retrieved June 14, 2017 from <https://www.flickr.com/photos/seattleparks/16043807251>

**Page 2** | (Mabel, Joe) Smith Cove seen from Kinnear Park on Queen Anne Hill (2008). [Photograph]. Retrieved June 15, 2016 from [https://commons.wikimedia.org/wiki/File:Seattle\\_-\\_Smith\\_Cove\\_from\\_Kinnear\\_Park\\_01A.jpg](https://commons.wikimedia.org/wiki/File:Seattle_-_Smith_Cove_from_Kinnear_Park_01A.jpg)

**Page 4** | (Hanscom, Michael) Loodie (2005). [Photograph]. Retrieved June 15, 2016 from <https://www.flickr.com/photos/djwudi/14065166>

**Page 6** | (N.A) Off-Leash Dog Parks in Seattle, WA, US (N.D). [Photograph]. Retrieved June 9, 2016 from [http://www.bringfido.com/attraction/parks/city/seattle\\_wa\\_us/](http://www.bringfido.com/attraction/parks/city/seattle_wa_us/)

**Page 9** | (Rutz, Dean) Tails of Seattle: A Pets Blog (2011). [Photograph]. Retrieved June 9, 2016 from [http://old.seattletimes.com/html/tailsofseattle/2015666742\\_veterinary\\_qa\\_how\\_much\\_exercise\\_does\\_my\\_dog\\_need\\_part\\_i.html](http://old.seattletimes.com/html/tailsofseattle/2015666742_veterinary_qa_how_much_exercise_does_my_dog_need_part_i.html)

**Page 16** | (N.A) Warren G. Magnuson Dog Park Pictures (N.D). [Photograph]. Retrieved June 9, 2016 from <https://www.doggoes.com/dog-park/pics/302>

**Page 21** | (N.A) Lower Kinnear Dog Park Tug of War (N.D). [Photograph]. Retrieved June 9, 2016 from <http://www.queenanneview.com/tag/lower-kinnear-park/>

**Page 22** | (Rae, Jessica) 5 Seattle Area Dog Parks to Delight Your Small Dogs (2012). [Photograph]. Retrieved June 9, 2016 from <http://best.cityvoter.com/blog/aroundtown/5-seattle-area-dog-parks-to-delight-your-small-dog>

**Page 25** | (Frostad, Scott) At the Dog Park: Teaching Pack-Mind for Humans (2015). [Photograph]. Retrieved June 9, 2016 from <http://www.seattlegreenlaker.com/2015/12/at-the-dog-park-teaching-pack-mind-for-humans/>

**Page 27** | (N.A) Blue Dog Pond (N.D). [Photograph]. Retrieved June 15, 2017 from <https://www.flickr.com/photos/seattleparks>

**Page 28** | (N.A) Mapping Seattle's Ten Best Dog Parks (2014). [Photograph]. Retrieved June 9, 2016 from <http://seattle.curbed.com/maps/seattle-best-dog-parks-off-leash>

**Page 41** | (Seattle Parks) Blue Dog Pond (2013). [Photograph]. Retrieved June 15, 2016 from <https://www.flickr.com/photos/seattleparks/15858482170>

# APPENDIX 1: OLA STRATEGIC PLAN SURVEY FINDINGS

## INTRODUCTION

In July 2015, Seattle Parks and Recreation (SPR) invited Seattle dog owners to complete an online survey to understand their behaviors and needs. A link to the survey was made available through the Off-Leash Area (OLA) Strategic Plan page of the SPR website and publicized by local organizations, such as Citizens for Off-Leash Areas (COLA), and various local media outlets. We also reached out to all licensed dog owners with support from the Seattle Animal Shelter. Survey responses were not random as respondents self-selected to complete the survey. Findings are only representative of a subset of dog owners and do not signify the entirety of behaviors and needs in Seattle. The following summary is from the 4,000 responses received between July 21, 2015 and September 1, 2015. It includes first a narrative discussion of the findings, then the full set of quantitative data.

## ALL RESPONDENTS GEOGRAPHIC DISTRIBUTION

The geographical distribution of survey respondents is spread throughout the city in each of the seven Council Districts. Of the 95% of respondents who answered this question, the percent of respondents from each district ranges between 9% and 23%, with an average of 14%. The most highly represented districts are Districts 1 and 7, at 23% and 17% respectively. The distribution of survey respondents is similar to the April 2014 license data from the Seattle Animal Shelter. The data suggests dog owners are most prevalent in the West Seattle, Downtown, Queen Anne, South Lake Union, and Magnolia neighborhoods.

TABLE 1. Survey Responses by Council District

Council District	Number of People	% of Total
1	816	23%
2	312	9%
3	512	15%
4	345	10%
5	340	10%
6	571	16%
7	610	17%
<b>Total</b>	<b>3,506</b>	

## DOG CHARACTERISTICS

The survey data suggests that of those who responded, nearly three-fourths of dogs in Seattle are either medium sized (39%) or large sized (32%), with one-quarter of dogs classified as small (24%) and only 5% classified as tiny sized. The most popular breed groups, as classified by the American Kennel Club, are the Sporting (25%) and Herding (18%) groups, which include highly active dogs such as Retrievers, Pointers, Shepherds, and Collies. Furthermore, half of dogs are under the age of five (48%), which require higher levels of exercise than older dogs.

## EXERCISE PREFERENCES

Roughly two-thirds of respondents (66%) prefer to exercise their dog(s) off-leash, while 23% prefer to exercise on-leash and 11% have no preference. 59% of respondents frequent OLAs either daily or weekly, while 25% visit OLAs on a monthly basis.

## **OLA USERS CHARACTERISTICS**

OLA users are defined as respondents who frequent an OLA either daily or monthly. This group represents 59% of respondents, nearly 2,000 dog owners. OLA users are distributed throughout the city in a similar fashion to all respondents, with the highest representation in Council Districts 1 and 7. 67% of OLA users always or frequently leave their dog(s) at home in their house or apartment with no access to the yard. 14% leave their dog(s) at home with access to the yard and only 5% leave their dog in a pen or dog run. As a result, the majority of these dogs are not exercised during the day while their owners are away. In addition to visiting an OLA, 48% of dog owners exercise their dogs in their backyard daily.

## **OLA FREQUENCY**

71% of OLAs receive only 10-50 daily visits (20-80 weekly visits) and 21% of OLAs receive 51-170 daily visits (140-530 weekly visits). The most popular OLA is Warren G. Magnuson Park (9-acres) with 170 daily users and 530 weekly users. Westcrest Park is the second most popular OLA (4-acres), with 135 daily users and 340 weekly users. After these top two parks, daily visits drop to daily visits in the 50s range. It is important to note that Seattle OLA users frequent OLAs outside Seattle with 90 daily visits and 400 weekly visits. The most popular OLA outside Seattle is the 40-acre dog park within Marymoor Park in Redmond, a twenty-minute drive from downtown Seattle.

## **IMPORTANCE OF OLA FEATURES**

The survey asked respondents to rank how important certain factors are in their decision to frequent an OLA. The data suggests that for OLA users, the most important factors are designated and/or open space for exercise and close proximity to home. 85% of OLA users

ranked “designated and/or open space for exercise” as high or highest importance, which is expected given the high proportion of Sporting and Herding breed groups among OLA users.

The data suggests proximity to home is more important than proximity to work for OLA users. 81% ranked “OLA close to home” as high or highest importance, but only 19% ranked “OLA close to work” as high or highest importance. This finding suggests that convenience is an important factor for OLA users.

OLAs are frequently touted for their ability to facilitate community building and socialization, but the data does not suggest this as a key reason for frequenting an OLA. In fact, only 9% of OLA users report “going there to meet people” as high or highest importance. That being said, 58% ranked “liking other dogs or people in OLA” as high or highest importance. This suggests that while meeting people is not the most important factor for visiting an OLA, the friendliness and etiquette of other owners and dogs is important in regular attendance.

## **OLA NON-USERS CHARACTERISTICS**

OLA non-users are defined as respondents who frequent an OLA yearly or never. The geographic distribution of non-users is similar to all respondents and OLA users, with roughly 20% from District 1 and 16% from District 7. Despite being a non-user, 47% prefer exercising their dog off-leash while 39% prefer on-leash exercise and 14% have no preference. However, when asked how they exercise their dog(s) on a daily or weekly basis, 27% exercise their dog(s) at home in the backyard, 49% exercise on-leash, and 21% exercise off-leash illegally. Despite their preference for off-leash exercise, the 76% of non-users exercise their dog(s) at home or on-leash.



## **OLA FREQUENCY**

As expected, the weekly and daily visits for OLAs are very low among non-users. However, the most visited parks, albeit minimally, are similar to OLA users. Magnuson, Woodland, Westcrest, and Golden Gardens parks are most frequented, but with less than 3 daily visits and 10 weekly visits. Notably, non-users visit an OLA outside Seattle than inside the city. An OLA outside Seattle, most likely Marymoor Park, receives 7 daily visits and 33 weekly visits. Non-users are willing to drive at least 20 minutes to Redmond to visit this OLA.

## **IMPORTANCE OF OLA FEATURES**

The preferences of non-users are very similar to those of OLA users, with proximity to home and designated and/or open exercise space as the most important factors in their decision to frequent an OLA. 64% of non-users rank “being close to home” as high or highest importance and 54% ranked “designated and/or open exercise space” as high or highest importance. Proximity to work and going to an OLA to meet people are ranked as low importance, with only 10% and 5% of non-users ranking them as high or highest importance, respectively.

When asked how important certain reasons were for not using an OLA, the top reason for non-users is that the OLAs are not conveniently located (61%). Roughly half of non-users also listed too many other/unruly dogs and no access to water as important reasons. This data suggests that there are not enough conveniently located OLAs, existing OLAs are crowded, and dog owners are not practicing proper OLA etiquette. Furthermore, when given the option to write in their first priority for exercising their dog, the majority of non-users either listed exercising at home or walking on-leash around their neighborhood.

## **SUMMARY OF FINDINGS**

76% of OLA users prefer off-leash exercise compared with only 47% of non-users. However, outside of the main difference of exercise preferences, the opinions and demographics of OLA users and non-users are fairly similar.

In terms of important factors for OLA usage, the convenience of location and sufficient space for their dog(s) to exercise are the top most important factors for OLA users and non-users alike. Magnuson Park is the most popular OLA in Seattle for both groups and is by far the largest OLA in Seattle.

In terms of demographics, respondents from both groups are similarly distributed throughout the city. The top two Council Districts are 1 and 7 for both groups, with roughly 20% of respondents from both groups being from West Seattle, where there is only one OLA. A slightly larger percentage of OLA users are White (83%) than non-users (79%), but both groups have the same percentage of people who speak English as their primary language (96%). This may suggest cultural barrier in OLA usage. However, a higher percentage of non-users are homeowners (77%) compared to OLA users (63%). This suggests that non-users may have more access to backyard exercise and do not rely on OLAs for exercise space.

## CONCLUSION

In conclusion, the findings of this survey are not representative of the entire Seattle dog owner population as respondents self-selected to take the survey. Most respondents live in either Council District 1 or 7 and are majority White, English-speaking, homeowners, between the ages of 25 and 44.

While off-leash exercise preferences between OLA users and non-users differ, it is notable that for even non-users, convenience and designated and/or open exercise space is the most important factor when visiting an OLA. Magnuson Park is the most frequented Seattle OLA for both groups. Additionally, non-users are willing to drive outside Seattle to visit an OLA, over frequenting Seattle OLAs. The OLA outside Seattle is most likely Marymoor Park, which may have characteristics non-users find valuable enough to make the 20-minute plus drive. The size of the Marymoor OLA is 40 acres, roughly four times as large as Magnuson OLA, Seattle's largest OLA at 9 acres. It may be that the size of Seattle OLAs are not large enough for non-users to prefer their use over their backyard or going off-leash illegally. Further research should be conducted to determine the reasons why non-users are willing to frequent an OLA outside Seattle more than OLAs within the city.

## DOG SURVEY

Email invitations were sent to all Animal Control licensed owners, and postcards and flyers were distributed to all dog clubs encouraging dog owners to complete an on-line survey. Following are major findings from the survey that was completed by 4,011 dog owners.

Survey respondents were asked their zip code.

• 98101	1%	• 98124	0%
• 98102	2%	• 98125	5%
• 98103	8%	• 98126	5%
• 98104	2%	• 98127	0%
• 98105	2%	• 98131	0%
• 98106	5%	• 98133	4%
• 98107	4%	• 98134	0%
• 98108	2%	• 98136	5%
• 98109	5%	• 98144	3%
• 98110	0%	• 98146	2%
• 98112	4%	• 98154	0%
• 98115	8%	• 98160	0%
• 98116	6%	• 98164	0%
• 98117	4%	• 98174	0%
• 98118	6%	• 98177	1%
• 98119	5%	• 98178	1%
• 98121	2%	• 98191	0%
• 98122	6%	• 98195	0%
		• 98199	2%

Zip codes with the greatest number of respondents included **98103** (8%), and **98115** (8%) – 11 out of 37 zip codes had no respondents.

Survey respondents were asked how many years they had lived in Seattle.

Age Range	Percentage
0-1	6%
2-5	17%
6-10	17%
11-20	22%
21+	35%
Don't know	3%

Survey respondents were asked about what type of housing they lived in – boat or houseboat (Bt), mobile home (Mh), single-family home (Sf), duplex or townhouse (Dx), condo or apartment under 5 floors (Co) or apartment over 5 floors (Hr).

Housing Type	Own	Rent
Bt	93%	7%
Mh	100%	0%
Sf	84%	16%
Dx	59%	41%
Co	27%	83%
Hr	27%	73%

Survey respondents were asked what their primary language (is) or the language they spoke at home.

Language	Percentage
Amharic	0%
Chinese	0%
English	99%
Oromo	0%
Spanish	0%
Somali	0%
Tagalog	1%
Tigrina	0%
Vietnamese	0%

Language	Percentage
Japanese	0%

Survey respondents were asked their race.

Race	Percentage
White	86%
Black	1%
Indian	1%
Asian	4%
Hawaiian	1%
Hispanic	2%
Other	1%
Multiple	5%

Survey respondents were asked their age group.

Age Group	Percentage
Under 18	3%
19-24	31%
25-34	27%
35-39	20%
50-64	14%
Over 65	5%

Survey respondents were asked their gender.

Gender	Percentage
Male	26%
Female	73%
Other	1%

Generally, survey respondents were from throughout the city, new-to-longtime residents, reflected a wide variety of housing tenures, spoke English exclusively, 14% nonwhite, of all age groups, and predominately female.



## DOG SIZE

Survey respondents were asked how many dogs they owned in various sizes.

	1	2	3
Tiny	5%	4%	4%
Small	24%	24%	22%
Medium	41%	38%	22%
Large	30%	34%	51%
Total Dogs Owned	98%	27%	4%

Of the respondents who owned a dog(s), the majority of the first dog’s size was medium (41%), second dog medium to large (38% to 34%), and third dog large (51%). Of all owners, 98% owned one dog, 27% owned 2 dogs, and 4% owned 3 dogs.

## DOG AGE

Survey respondents were asked the age of the dog(s) they owned.

	1	2	3	All Dogs
0-1 year	9%	6%	7%	9%
1-5 years	50%	41%	36%	48%
6-10 years	31%	40%	36%	32%
11+ years	10%	13%	27%	11%

Of the respondents who owned a dog(s) – the majority of the first dog’s age was 1-5 years (50%), second dog age 1-5 and 6-10 years (36%). Of all dogs, 48% were 1-5 years of age, 32% 6-10 years, 11% over 11 + years, and 9% 0-1 year.

## DOG GENDER

Survey respondents were asked the gender of the dog(s) they owned.

	1	2	3	All Dogs
Female Breeding	1%	3%	3%	2%
Female Spayed	48%	42%	40%	46%
Male Breeding	2%	4%	4%	3%
Male Neutered	48%	52%	53%	49%

Of the respondents who owned a dog(s), the majority of the first dog’s gender was female and male spayed (48%), second dog male spayed (52%), and third dog male spayed (53%). Of all dogs, 49% were male spayed, 46 female spayed, 3% male breeding, and 2% female breeding.

## DOG BREED GROUP

Respondents were asked the breed group that best described the dog(s) they owned.

	1	2	3	All Dogs
Sporting Group	26%	20%	16%	26%
Terrier Group	14%	13%	12%	14%
Working Group	10%	13%	17%	11%
Hound Group	7%	8%	10%	8%
Herding Group	18%	20%	18%	18%
Non-Sporting Group	10%	10%	11%	10%
Toy Group	8%	20%	12%	9%
None of the Above	5%	5%	4%	5%

Of the respondents who owned a dog(s), - the majority of the first dog’s breed was sporting group (pointers, retrievers, setters, spaniels 26%), second dog breed sporting and herding group (collies, shepherds, corgis, sheepdogs 20%), and third dog breed herding (18%). Of all dogs, 26% were sporting group.

## SOURCE OF DOG

Survey respondent were asked how their dog(s) were obtained.

	1	2	3	All Dogs
Veterinarian	0.3%	0.4%	0.5%	0.4%
Pet Store	1%	1%	0.5%	1%
Breeder	30%	27%	24%	28%
Shelter	20%	19%	20%	20%
Rescue Group	29%	33%	35%	30%
Friend/Relative	7%	7%	9%	8%
Stray	2%	3%	4%	3%
Newspaper Ad	6%	5%	2%	6%
Own Dog Litter	0.2%	1%	1%	0.4%
Gift	0.3%	1%	0%	0.5%
Don't Know	0%	0%	1%	0.1%
Other	3%	2%	3%	3%

Of the respondents who owned a dog(s) – most of the first dogs were obtained from a professional breeder or rescue group (30% and 29%), second dog from a rescue group (33%), and third dog from a rescue group (3535%). Of all dogs, 30% were obtained from a rescue group and 28% from a professional breeder.

## DOG LICENSE

Survey respondents were asked if the dog(s) they owned were licensed.

	1	2	3	All Dogs
Yes	86%	85%	85%	86%
No	14%	15%	15%	14%

Of the respondents who owned a dog(s) – the majority of the first dogs were licensed (86%), second dogs (85%), and third dog (85%). Of all dogs, 86% were licensed.

## REASONS FOR NOT LICENSED

Survey respondents were asked if their dog(s) was not licensed the reason why on a lowest to highest scale. The following results are ranked by the highest percentages of respondents who indicated the heist priority.

	Lowest	Low	Medium	High	Highest
Not Online	24%	4%	11%	18%	44%
License/Shot Cost	24%	16%	18%	21%	21%
Don't Have Time	27%	15%	21%	24%	14%
Not Necessary	45%	19%	15%	9%	12%
Animal Control Location	32%	19%	20%	21%	8%
Animal Control Hours	32%	19%	23%	18%	8%
Don't Have Transport	65%	18%	8%	5%	4%

The highest percentage of respondents that indicated high and highest ratings – for reasons for not licensing were because it could not be done on-line (18% high, 44% highest) and the cost of the license and shots (21% high, 21% higher).

## DOG SKILLS

Survey respondents were asked whether their dog(s) had any certified skills training.

	1	2	3	All Dogs
Seeing Eye Dog	0.1%	0.1%	0.5%	0.1%
Seizure/Disease Smelling Aid	0.5%	0.5%	2.6%	0.7%
Stress Therapy	5.3%	5.4%	7.8%	6.2%
None of the Above	94%	94%	89%	93%

Of all dogs, 0.1% had seeing eye certification, 0.7% seizure and disease smelling aid, 6.2% stress therapy.

## DOG TRAINING

Survey respondents were asked what level of training their dog(s) had on a lowest to highest scale. The following results are ranked by the highest percentages of respondents who indicated the highest priority.

	Lowest	Low	Medium	High	Highest
Socializes with People	1%	3%	27%	42%	28%
Socializes with Other Dogs	2%	7%	34%	37%	20%
Obeys Voice Command	1%	6%	50%	34%	9%

The highest percentages of respondents that indicated high and highest ratings – were for socialization with people (42% high, 28% highest) and with other dogs (37% high, 20% highest).

## KEEP DOGS WHILE WORKING OR GOING TO SCHOOL

Survey respondents were asked where they keep their dog(s) while at work or at school or away for the day – never (Nvr), sometimes (some), frequently (Freq), or always (All). The following results are ranked by the highest percentages of respondents who indicated the factor was the reason.

	Nvr	Some	Freq	All
At Home - Inside	3%	14%	29%	53%
At Home - Has Access Outside	57%	13%	12%	17%
With Me	38%	30%	22%	10%
At Home - In Dog Pen	80%	8%	7%	5%
Dog Kennel/Daycare	45%	37%	13%	4%
In My Vehicle	84%	12%	3%	0%

The highest percentages of respondents – indicated they keep their dog(s) home inside while away at work, school, or other purpose (97% sometimes to always).

## DOG EXERCISE PREFERENCE

Survey respondents were asked where they preferred to exercise their dog(s).

	1	2	3	All Dogs
On-Leash	23%	22%	23%	23%
Off-Leash	66%	68%	69%	67%
No Preference	11%	10%	8%	11%

The highest percentage of respondents – prefer to exercise their dog(s) off-leash (67% of all dogs).



## FREQUENCY OF EXERCISING IN CERTAIN AREAS

Survey respondents were asked how often they exercise their dog(s) in a variety of areas on never (Nvr), yearly (Yr), monthly (Mo), weekly (Wk), or daily (Day) basis. The following results are ranked by the lowest percentages for never using.

	Nvr	Yr	Mo	Wk	Day
Off-Leash Dog Park	8%	8%	25%	42%	18%
On-Leash Local Park	13%	4%	18%	39%	25%
On-Leash Trail	16%	16%	35%	37%	7%
On-Leash Large Park	17%	10%	30%	34%	9%
In Backyard	29%	1%	3%	12%	55%
Off-Leash Local Park	44%	6%	16%	23%	11%
Off-Leash Large Park	47%	9%	19%	19%	5%
Off-Leash Trail	49%	12%	21%	15%	3%
On-Leash at School	68%	5%	10%	13%	4%
Off-Leash at School	69%	7%	10%	11%	4%
At Work	89%	2%	3%	4%	3%
Apt/Condo Roof	94%	0%	1%	2%	2%

The highest percentages of respondents who exercise their dog(s) – is off-leash in a dog park (92% more than once a year), on-leash in their local neighborhood park (87% more than once a year), on-leash on a multipurpose trail (84% more than once a year), and on-leash in a community or regional park (83% more than once a year).

## USE OF SPECIFIC PARKS

Survey respondents were asked how often they exercise their dog(s) in a list of Seattle parks on a never (Nvr), yearly (Yr), monthly (Mo), weekly (Wk), or daily (Day) basis. The following results are ranked by the lowest percentages for never using.

	Nvr	Yr	Mo	Wk	Day
Magnuson Park	26%	22%	28%	18%	5%
Off-Leash Park Outside of Seattle	31%	22%	28%	15%	4%
Golden Gardens Park	57%	25%	12%	5%	1%
Woodland Park	63%	14%	13%	8%	2%
Westcrest Park	68%	7%	9%	12%	4%
Genesee Park	73%	12%	8%	5%	2%
Northacres Park	81%	9%	6%	3%	1%
Dr. Jose Rizal Park	84%	9%	4%	2%	1%
Magnolia Manor	85%	7%	4%	3%	1%
Blue Dog Pond	87%	6%	4%	2%	1%
Denny Park	88%	7%	3%	1%	0%
I-5 Colonnade	90%	7%	2%	1%	1%
Lower Kinnear Park	91%	5%	3%	1%	1%
Regrade Park	93%	4%	2%	1%	1%
Plymouth Pillars Park	94%	3%	1%	1%	1%

The highest percentages of respondents who exercise their dog(s) – is in Warren G Magnuson Park (74% more than once a year) and off-leash in a park located outside of Seattle (69% more than once a year).

## IMPORTANT FACTORS IN USING OFF-LEASH AREA

Survey respondents were asked how important a list of factors was in deciding to use a designated off-leash area on a lowest to highest scale. The following results are ranked by the highest percentages of respondents who indicated the highest priority.

	Lowest	Low	Medium	High	Highest
Close to home	4%	4%	13%	32%	48%
Like open exercise area	3%	4%	15%	42%	37%
Like park environment	3%	5%	22%	43%	26%
Walk to park	24%	13%	16%	21%	26%
Like trails	6%	10%	23%	38%	23%
Like people and dogs	7%	12%	28%	34%	19%
Like dog size separated areas	41%	21%	16%	12%	10%
Close to work	49%	21%	13%	9%	8%

	Lowest	Low	Medium	High	Highest
Bike to park	71%	16%	6%	4%	3%
Meet people	37%	33%	22%	7%	1%

The highest percentage of respondents that indicated high and highest ratings – were for close to home (32% high, 48% highest) and the open exercise area (42% high, 37% highest).

## TRANSPORT TO AN OFF-LEASH AREA

Survey respondents were asked what methods they used to transport their dog(s) to an off-leash area and how long it took in minutes. The following results are ranked by the lowest percentages for never using.

Minutes	Walk	Bike	Drive	Transit
Don't do	48%	94%	6%	91%
0-5	8%	1%	14%	0%
6-10	12%	2%	25%	1%
11-20	16%	2%	33%	3%
21-30	9%	1%	16%	2%
31-45	4%	0%	4%	2%
45+	2%	0%	1%	1%

The highest percentages of respondents – don't bike (94%), use transit (91%), walk (48%) or drive (6%) to use an off-leash area. Generally, those that walk or drive spend between 6-20 minutes walking or 5-30 minutes driving to an off-leash area.

## REASONS FOR NOT USING OFF-LEASH AREA

Survey respondents were asked how important a list of factors was in deciding not to use a designated off-leash area on a lowest to highest scale. The following results are ranked by the highest percentages of respondents who indicated the highest priority.

	Lowest	Low	Medium	High	Highest
Risk disease	20%	23%	20%	17%	19%
Park not large enough	30%	19%	15%	17%	19%
No/limited parking	25%	16%	21%	23%	16%
Too many users at park	20%	24%	22%	20%	14%
No outdoor lighting	30%	21%	19%	16%	14%
Not separated by size	42%	23%	13%	11%	12%
No rain/sun shelter	30%	21%	22%	17%	10%
No benches or seating	36%	24%	20%	12%	7%
Don't know about	51%	15%	16%	11%	7%

The highest percentage of respondents that indicated high and highest ratings – were for the location was not convenient (24% high, 38% highest) and there were unruly dogs at the off-leash park (21% high, 27% highest).

## ENCOUNTERED ISSUES AT OFF-LEASH AREAS

Survey respondents were asked whether they had encountered any issues at off-leash designated areas – never (Nvr), sometimes (some), frequently (Freq), or always (All). The following results are ranked by the highest percentages of respondents who indicated the factor was the reason.

	Nvr	Some	Freq	All
Cited by Animal Control	95%	4%	1%	1%
Park users upset	72%	24%	4%	1%
Children interfere	59%	30%	9%	2%
Pooper scooper cans overflowing	55%	33%	10%	2%
Overly friendly dogs	48%	41%	9%	2%
No dog watering	47%	35%	14%	4%
Not enough pooper scooper cans	47%	34%	14%	5%
Aggressive dogs	17%	71%	10%	2%
Don't cleanup dogs	16%	55%	22%	7%

The highest percentages of respondents – indicated never having been cited by Animal Control (95%) and park users were not upset with their having their dog(s) in the off-leash designated area (72%).

## PRIORITIES FOR OFF-LEASH AREAS

Survey respondents were asked how important a list of factors was in off-leash area or dog park on a lowest to highest scale. The following results are ranked by the highest percentages of respondents who indicated the highest priority.

	Lowest	Low	Medium	High	Highest
Trash cans	1%	3%	16%	42%	38%
Dog watering	3%	6%	21%	38%	32%
Walkable location	8%	12%	23%	27%	31%
Area/park size	1%	3%	22%	46%	29%
Water play	6%	13%	22%	30%	29%
Off-street free parking	5%	7%	24%	38%	26%
Open grass area	2%	7%	26%	40%	25%
Shade	1%	5%	23%	47%	23%
Natural features	2%	6%	25%	44%	23%
Security lights	8%	17%	28%	30%	17%
Rain/sun shaded	7%	15%	29%	33%	16%



	Lowest	Low	Medium	High	Highest
Restrooms	11%	21%	31%	23%	15%
Varied terrain	7%	19%	33%	28%	13%
Benches	12%	19%	31%	26%	12%
Pathways	7%	19%	33%	29%	11%
Fenced area within a larger park	12%	21%	31%	25%	11%
Dog wash-off	12%	25%	30%	23%	11%
Fenced area	12%	24%	31%	22%	11%
Separate areas by size dog	25%	27%	23%	15%	11%
Obstacles or agility play	14%	28%	31%	20%	7%
Landscaping	14%	28%	35%	16%	7%
Water fountain	23%	30%	27%	14%	6%
Community building	34%	31%	23%	9%	2%

The highest percentage of respondents that indicated high and highest ratings – were for providing trash cans (42% high, 38% highest), dog water fountains (38% high, 32% highest), and off-leash designated areas within walkable distance (27% high, 31% highest).

### QUANTITY AND QUALITY RATINGS

Survey respondents were asked to rate the quantity and quality of designated off-leash areas and trails on a lowest to highest scale. The following results are ranked by the highest percentages of respondents who indicated the highest priority.

	Lowest	Low	Medium	High	Highest
Quality of maintenance	4%	17%	47%	27%	5%
Quality of dog areas	4%	19%	48%	25%	4%
Quantity off- leash areas	10%	28%	41%	17%	4%
Quality of people areas	5%	26%	49%	17%	2%

The highest percentages of respondents that indicated high and highest ratings – were for the maintenance of off-leash designated areas (27% high, 5% highest).

## 2035 POPULATION GROWTH IMPACTS

Survey respondents were advised that the Seattle population would increase by at least another 120,000 people or by 18% by the year 2035 and asked if existing facilities would be sufficient.

	Sufficient	Neutral	Not Sufficient
Existing off-leash areas	2%	11%	87%
Existing off-leash trails	2%	23%	76%
Existing on-leash trails	15%	31%	54%

The highest percentages of respondents that indicated existing facilities would not be sufficient – were for off-leash areas (87%), off-leash trails (76%), and on-leash trails (54%).

## PREFER TO BE KEPT INFORMED

Survey respondents were asked how they would like to be kept informed of dog programs. The following results are ranked by the highest percentages of respondents who selected from the multiple options available.

Method	Percentage
Website	52%
Kiosk at off-leash area	46%
Email	42%
Facebook posting	33%
Utility bill insert	32%
Word of mouth	20%
Newsletter	15%
Mobile application	14%
Newspaper	13%
Brochure or flyer	11%
Twitter	9%

The highest percentages of respondents – indicated a preference to be notified by website (52%), a kiosk at an off-leash area (46%), and email (42%).

# APPENDIX 2: PEOPLE, DOGS & PARKS STRATEGY FOCUS GROUP

## EXECUTIVE SUMMARY

In October 2015, Seattle Parks and Recreation (SPR) conducted seven focus groups, one in each council district, to better understand the behaviors and perceptions of 56 residents recruited to discuss their use of Seattle parks with and without dogs. The People, Dogs and Parks Strategy is the response to a Statement of Legislative Intent 69-1-B-1 to create an Off-leash Master Plan. Given early community feedback, SPR expanded the Off-leash Area Master Plan to include education and enforcement and changed the name to People, Dogs and Parks Strategy to make the strategy more holistic and inclusive of all park users who might be affected by a change to off-leash area policy.

The goals of the focus groups were to:

- Learn how different members of the public perceive off-leash issues
- Explore acceptability of potential alternative off-leash designs used in other cities (e.g., hours, off-leash without a fence, using the corner of a regional park, fenced areas, etc)
- Discover solutions with broad community support
- Inform development of a set of guiding principles to inform Seattle Parks and Recreation decisions
- Understand priorities for funding

Focus groups are valuable because unlike survey or other individual-oriented methods, a focus group allows participants to react to each other's ideas and opinions. This approach often generates additional ideas and conclusions that would not be generated

by individuals alone. Enviroissues worked with SPR to develop a process that would bring a diversity of voices together to think through potential solutions to challenging issues while maintaining a respectful conversation.

The recruitment targets were set to have an equal number of dog owners and non-dog owners, a spread of ages, dog owners who prefer on-leash, off-leash or both, parents of children under 12, interest in habitat and wildlife, athletic field users and racial diversity. These goals were basically satisfied with the exception of equal men and women. Off-leash areas is a female dominated issue and we ended up with 66% females to 33% male and 0.3% other participating in focus groups. Interestingly, of those who originally applied to participate in the focus groups, the age distribution differed greatly depending on the presence of a dog in their household. 68% who had no dog in their household were above the age 55, whereas 70% of those who had a dog in their household were between ages 25-54.

### Key Findings:

- 5/7 groups said that 'nothing' would be the worst thing we could do.
- All groups discussed the interconnected issues of a growing high energy dog population, limited space, etiquette of fellow park visitors, enforcement and communication issues, impacts to wildlife and habitat and improvements that could be made to the existing program.
- 81% of participants wanted more than signage only to separate off-leash dogs.

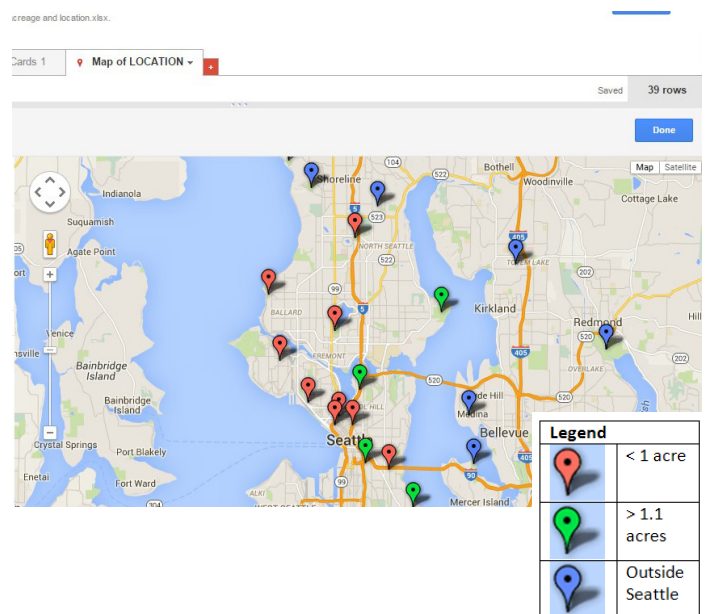
- Poor etiquette and non-compliance dominated most focus group conversations.
- Existing rules create user conflicts and environmental damage. The top ideas for how to mitigate this:
  - Enforcement resources should be focused on parks
  - Enhanced communication and education
  - Licensing program should
- Given the single-use nature of off-leash land, SPR will have to determine how much of the demand should be satisfied by parkland.
- Some people would like a dog-free experience in the parks
- Off-leash area design should be improved to be more inviting
- There was interest in alternative revenue structures

## INTRODUCTION BACKGROUND

The Seattle Animal Shelter estimates **there are 150,000 dogs in Seattle**, based on this estimate, the number of people per household and the number of dogs per owner 35% of households have a dog. Seattle Municipal Code requires dogs on-leash and scooping in all 465 parks. There are 14 off-leash areas (OLAs) operated by Seattle Parks and Recreation (SPR) that are exempt from this leash rule.

In SPR's [2011 Development Plan](#), it is written that 'a dog off-leash area is desirable in each sector of the city (northeast, northwest, southeast and southwest). Such areas should be contained by fencing. Possible improvements include pathways, benches, kiosks, drinking fountains and other park furniture appropriate at the site. Other public lands will be considered for future off-leash areas to avoid conversion of existing park spaces to dog off-leash areas.

Based on this criteria, SPR has met 2011 Development Plan goals and there is an off-leash area in every sector. These areas total 25 acres of land. In the map below, red points are less than 1 acre, green points are more than 1.1 acres and blue points are outside the city.





In July 2015, SPR released a survey as part of the Recreation Demand Study to better understand dog owner behaviors and characteristics. Although the survey was not statistically significant, there were 4,011 respondents who had very similar geography and dog breeds as the active license holders kept by the Seattle Animal Shelter. In this study, at least 26% of respondents admitted to running their dog off-leash illegally in a park near their home. Many people were not visiting OLAs because they were not attractive, not convenient, had too many or unruly/aggressive dogs.

The Demand Study estimates that approximately 112,088 people will use OLAs in 2015, the equivalent of 2 million are visiting OLAs every year. This demand is projected to grow commensurately with Seattle's population growth.

Additionally, Seattle is ranked the 3rd most dog friendly city by [Estatefy \(2013\)](#). Unlike in many other cities, dogs are welcome on Seattle's [bus lines](#), [ferries](#), [light rail](#), and [local seaplanes](#). Additionally, you do not need to own a home with a yard to have a dog. Out of 6,522 apartments for rent listed on Craigslist, 4,428 or two-thirds are flagged as 'dogs ok' (Craigslist search 10-26-2015). Ben Kakimoto from Seattle Condos and Lofts inventoried 208 condos that allow dogs (SeattleCondosAndLofts.com). Large companies, like REI and Amazon, have policies that allow dogs at work.

[Seattle Business Magazine](#) along with the Associated Press and Forbes cites that the pet industry is recession proof and growing. Seattle region's pet companies have attracted an estimated \$250 million in third party investment since 2007 Seattle Business Magazine. Mellissa Haliburton, founder of Bring Fido, reports that Seattle has 45 pet-friendly hotels, 38 pet-friendly attractions—including the dog-friendly Fremont Sunday Ice Cream Cruise—and 150 pet-friendly<sup>1</sup>

<sup>1</sup> WAC 246-215-06570 prohibits all live animals on the premises

restaurants, like Bark Espresso and the Green Lake Bar and Grill, where you can eat outside with your dog (2011, [Seattle Magazine](#)). Yelp lists 1,701 businesses in Seattle under the categories of Pet Boarding/Pet Sitting, Pets and Pet Groomers; 378 under Dog Walking; and 274 under Veterinarians (Yelp, 10-26-2015). The iconic Chuckit! brand of pet play products was founded and owned by Seattle-based Canine Hardware until 2012.

Despite the popularity of dogs in Seattle, SPR receives many complaints each year regarding dogs off-leash. In a review of the past 5 years of emails received by the Superintendent's office complaints fell into these categories: Owners who walk their dog on-leash frustrated by off-leash dogs because it is their only option for exercising their dog legally (e.g., dog doesn't get along well with other dogs), Adults and parents of children feeling threatened by dogs, Feces create public health concern (e.g., feces in athletic fields, in sand on beaches, playgrounds, etc.), Health of natural areas and wildlife (e.g., plant damage, endangered seals on beaches), and Asset damage (e.g., turf damage on sport fields, run patterns on grass, holes from digging).

As Seattle grows and becomes denser, user conflicts will rise unless there is some way to change behavior of dog owners. Focus groups were brought together to discuss what it would take to change behavior.

The City conducted seven focus group with EnviroIssues moderating each 2-hour session:

- Tuesday, 10/13, 6-8 p.m., Green Lake Community Center
- Thursday, 10/15, 6-8 p.m., Camp Long

---

of a food establishment. However this rule has been difficult for King County Public Health to enforce since it is difficult to distinguish a service dog from a pet during inspections. Restaurants will not be shut down due to the presence of a dog.

- Saturday, 10/17, 10-12 p.m., Jefferson Golf Clubhouse
- Saturday, 10/17, 1:30-3:30 p.m., Garfield Community Center
- Tuesday, 10/20, 9:30-11:30 a.m., Magnuson Campus
- Wednesday, 10/21, 6:30-8:30 p.m., Bitter Lake Community Center
- Tuesday, 10/27, 6-8 p.m., Magnolia Community Center

This report summarizes the results of the focus group and captures key comments and issues.

## OBJECTIVES

The purpose of the focus groups was to:

- Learn how members of the public perceive off-leash issues
- Explore acceptability of potential alternative designs used in other cities (e.g., hours, off-leash without a fence, using the corner of a regional park, whether we need more fenced areas)
- Discover any solutions/options with broad community support
- Inform development of a set of guiding principles to inform Seattle Parks and Recreation decisions
- Understand priorities for park district funding (maintenance versus acquisition – “fix it first”)

Focus groups are valuable because unlike survey or other individually-oriented methods, a focus group allows participants to react to each other’s ideas and opinions. This approach often generates additional

## Interested in how we balance People, Dogs and Parks? Join the conversation!

Focus groups will be selected to represent diverse community perspectives including:

- adding off-leash areas
- protecting urban habitat
- participating in other park activities such as walking, athletics, viewing nature, etc.

To ensure a balanced conversation, we need more non-dog owners! (We’ve had a huge response from dog owners.)

Did you know.... Nearly 80% of Seattle residents use a park every month? How do you think we should adapt our policies? We want to hear from you!

### Reserve your spot! Sign up by October 10

Tuesday, 10/13, 6-8 p.m., Green Lake Community Center  
 Thursday, 10/15, 6-8 p.m., Camp Long  
 Saturday, 10/17, 10-12 p.m., Jefferson Golf Clubhouse  
 Saturday, 10/17, 1:30-3:30 p.m., Garfield Community Center  
 Tuesday, 10/20, 9:30-11:30 a.m., Magnuson Brig  
 Wednesday, 10/21, 6:30-8:30 p.m., Bitter Lake Community Center  
 Tuesday, 10/27, 6-8 p.m., Magnolia Community Center

<http://www.seattle.gov/parks/projects/offleash/>  
 Direct link to sign up: <http://goo.gl/forms/yur6l0rWCu>



A flyer was posted on the Facebook pages of Garfield Community Center, Green Lake Community Center, Bitter Lake Community Center and Magnolia Community Center.

## PARTICIPANT DEMOGRAPHICS

From this outreach 340 people filled out the application. The application had a number of questions that we used to determine the focus groups including gender, age, presence of dog in household, presence of a child younger than 12 and environmental concern. There were 222 people who had a dog in their household and 109 people with no dog in their household. The average score (on a 5 point scale) for how safe, welcome or happy non-dog owners felt

around dogs off-leash outside of designated areas was a 2.0 and for dog owners it was a 3.5.

- F 25-34, DO- on-leash
- M 35-44, DO-off-leash
- F 45-54, DO-on-leash
- M 55-64, DO-off-leash
- F 65+, DO-on-leash

The pilot area included neighborhoods east and north of Kissel Park (3000 West Mead Avenue). Each house in the project area was provided with a 32-gallon garbage cart, a 96-gallon yard waste cart, and a 96-gallon recycling cart. Participants in the focus group were selected to match the demographics of the City of Yakima in terms of age and gender and included members who participated in the pilot program by placing recycling or yard waste out for collection during the pilot. The focus group included some participants who indicated that they already paid for yard waste collection service prior to the pilot. Additionally, participants were not selected if they were employed by the City of Yakima or Yakima Waste Services.

A total of 8 people participated in the focus group – four men and four women. Their ages ranged from 20 to over 65 years of age. Age ranges were used to ensure a representative sample; however, to ensure enough participants would attend the focus group, more participants between 55 and 64 years of age were recruited.

## WHAT DID WE ASK?

### BACKGROUND

Participants were given minimal information about the topic of the focus group before arriving at the session. At the beginning of the session, the moderator introduced herself and shared the purpose of the focus group with the participants. They were informed that Seattle Parks and Recreation was sponsoring the focus group and the purpose was to talk about City of Seattle parks.

1. *How do you use city parks? What experience are you seeking when you use the parks?*

### Part 1: Dogs in Parks Discussion – 35 minutes

The moderator share a bit of information about what the Seattle Parks and Recreation (Parks) is working on including that there is a strategy being developed called the People, Dogs and Parks Strategy. This strategy came about from a request from the City Council to assess the city's off-leash areas. The department broadened the mandate to include an overarching strategy based on public feedback. The strategy is about finding balanced solutions and the Parks department is assessing the needs of both dog owners and non-dog owners. The Department is partnering with the Citizens for Off Leash Areas (COLA) and the Seattle Animal Shelter to develop this strategy. The Department is in the formative stage of the plan, and the results of these focus groups will help inform how to develop the strategy. She read:

*“The Seattle Animal Shelter estimates there are close to 150,000 dogs currently in the City of Seattle. There are about 40,000 licensed dogs in the city, and the shelter estimates about a 30% compliance rate, so that’s how*

*that estimate came about. The Seattle Parks and Recreation Department is looking for sustainable solutions to help accommodate dogs in a city growing in density.*

*The purpose of the People, Dogs and Parks Strategy is to identify a long term plan for improving the experience of people with and without dogs in the parks. Recommendations could include improving the City's existing 14 OLAs, as well as if and how we should expand space for OLAs..*

*The plan will also provide direction on how to spend Park District funding designated for OLAs in the '2.5 Improve Dog Off-Leash Areas' and '2.4 Make Parks Safer' funding initiatives described in the six year Park District spending plan (2015-2020). The total funding for improving Off-leash areas is about \$100K per year."*

The moderator passed out a handout with the timeline for the plan process. She summarized the information presented on the timeline and pointed out where the focus groups fit into the process.

**2. How familiar are you with Seattle's off-leash dog areas?**

**3. What thoughts do you have about dogs in city parks?**

The moderator passes out Handout 1: Seattle Overview and explained that it contained information about Seattle's population, dog population, and Seattle's off-leash areas. She read each point in the handout aloud:

**Regulatory Framework:**

- Seattle Municipal Code (SMC) requires dogs on-leash and scooping in all 465 parks.

- Violations result in fines
- 14 off-leash areas (OLAs) are exempt from on-leash rules
- No dogs are allowed in athletic fields, beaches or children's play areas in Seattle parks.

**Seattle dogs:**

- Seattle ranked 3rd Best US City for Dogs in 2013 by Estately<sup>2</sup>, an online real estate company
- The Seattle Animal Shelter estimates 150,000 dogs based on 40,000 licenses and 20-30% compliance rate
- Approximately 35% of residents have dog(s) in their household

**Exercising off-leash:**

- Survey participants report 67% prefer to exercise dogs off-leash
  - Of people who indicated they did not use OLAs, 45% prefer off-leash exercise
- Parks is an early adopter of OLAs. The first 7 OLAs were piloted in 1996.
- Seattle ranks high in number of OLAs with 2.1 OLAs per 100,000 people located in each geographic sector of the city.

---

2 The reason why we included this fact was to point out that Seattle is more dog friendly than most other cities. Estately (2013) found that Seattle unlike many other cities allowed dogs on Seattle's bus lines, ferries, light rail, and local seaplanes. Additionally, you do not need to own a home with a yard to have a dog when two-thirds of apartments listed on craigslist and at least 208 condos are dog friendly. Large companies, like REI and Amazon, have policies that allow dogs at work. Yelp lists 1701 businesses in Seattle under the categories of Pet Boarding/Pet Sitting, Pets and Pet Groomers; 378 under Dog Walking; and 274 under Veterinarians (Yelp, 10-26-2015).



- Approximately 112,088 people will use OLAs at least once in 2015
- Approximately 2 million visits to OLAs every year

### State of OLAs:

- 14 fenced off-leash areas: red is less than 1 acre, green is more than 1.1 acre, blue is outside Seattle
- 25 acres in total
- The program is a partnership between:
  - COLA
  - Animal Shelter
  - SPR

**4. What surprised you?**

**5. What do you wonder about?**

**6. Does this change any of your thoughts about dogs in parks?**

Next, the moderator spent time talking about your ideal experience in a city park. Answer whichever of the next few questions apply to you:

**7. As a walker/runner without a dog?**

**8. As a walker/runner with a dog on a leash outside an off-leash area?  
With a dog in an off-leash area?**

**9. With a dog off leash in a park outside an off-leash area. That is, imagine it was legal to have a dog off-leash somehow outside the 14 fenced off-leash areas?**

### Part 2: Behaviors, Education – 20 minutes

Moderator introduced the next section to be about

behaviors and education. The Parks Department recently did a survey of dog owners and got some interesting results. I'd like to share some of those with you. [Handout 2: Behaviors and characteristics of dog owners.](#)

### How often are Seattle OLAs Used?

- 54% of survey respondents report exercising dog(s) in OLA on a daily or weekly basis
- Only 4 OLAs receive at least moderate traffic on a daily, weekly or monthly basis<sup>3</sup>
  - Magnuson, Westcrest, Woodland, Golden Gardens
- 81-94% of respondents report never using other 10 OLAs
  - Not conveniently located, too many unruly dogs, too many other dogs, risk of disease or unsanitary conditions

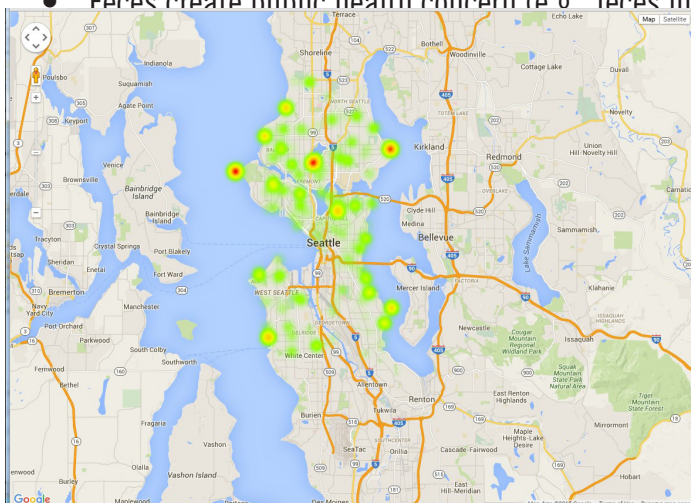
### Demand for off-leash areas:

- SPR Dog Owner Survey Participants:
  - 24% of dogs belong to sporting breed group
  - 71% of dogs are either medium or large
  - 48% of dogs are under the age of 5
  - "A tired dog is a happy dog"
  - Top priorities: Close to home, designated/open exercise areas, environmental features

<sup>3</sup> This statistic was taken from survey responses to Q14: How often do you use the following designated off-leash areas in Seattle Parks? Use was defined as moderate if more than 32% of survey respondents reported visiting.

## Leash and scoop law violations:

- 26% of respondents exercise off-leash in local park (outside of legal area)
- 4,562 off-leash/scoop violations (Animal enforcement data between 2009-2014)
- Top 8 parks with violations: Discovery, Magnuson\*, Woodland\*, Lincoln, Volunteer, Carkeek, Seward, Golden Gardens\*
- \*Indicates presence of OLA in park
- Complaints fall into 5 themes
- Owners who walk their dog on-leash frustrated by off-leash dogs because it is their only option for exercising their dog legally (e.g., dog doesn't get along well with other dogs)
- Adults and parents of children feeling threatened by dogs
- Faces create public health concern (e.g. faces in



## 10. Why do you think people don't follow the rules?

Moderator read:

- The Department, COLA and the Animal Shelter are doing a number of things to educate people and try to get them to change those behaviors.
- Each off-leash area is assigned a volunteer steward to care for the park, work with visitors to create a safe environment, notify Parks and Recreation when something needs repair and organize volunteer work parties. Each kiosk at the off-leash area displays the rules and etiquette for the park including what to do in the case of a dog fight, requirements to use the park such as voice/sight control, up-to-date shots and a license, and the steward's contact information.
- In terms of enforcement 'Leash and Scoop' signage has been placed at the majority of the parks. Newer signs have a phone number to report violations to animal shelter as well as a QR code that directs the visitor to designated off-leash areas.
- Animal Shelter has placed 'Are you harboring a fugitive' posters around town to improve awareness of licenses.

She then said, you've heard and talked a lot about what dog owners want and options for ways to balance the use of parks for people and dogs. Keeping all those in mind along with what the Parks Department, COLA and the Animal Shelter are already doing.

## 11. What else do you think would be effective in getting dog owners to change their behaviors with their dogs in parks?

Part 3: People and Dogs Together in Parks – 20

minutes

Looking forward, and thinking about things from your perspective, think about this:

**12. Please write down the answer to this question, what do you see as a balanced way for people with dogs and people without dogs to use the city's parks?**

**13. What would be the worst thing that could be done to change the way things are now with people and dogs in the city's parks?**

I'm going to share a number of options being used around the country for sharing parks with people and dogs. I'd like your opinion on each one. These options were selected from cities of similar park quality, population, and population density. Each one is categorized based on what Parks and Recreation heard as needs from the dog community during the first survey.

Passed out [Handout 3: Nationwide Practices](#) and reviewed each option<sup>4</sup>.

**Nationwide Research:**

- We are considering ideas from small and big cities
- Cities of similar park quality, population, and population density tend to have more relevant models

**Dog Restrictions**

<sup>4</sup> The options were intended to test reactions. We noted where people did not like the options, accepted an option with caveats, confusion, or if they did not want to add off-leash space altogether. However, in response to feedback, we added an additional question in the script for participants to add their own option(s) to prevent inadvertently discouraging feedback, other ideas or participation.

- Can I bring my dog when I watch the kids at the play area or ballfield?
- Cities generally agree on the following rules:

Off-Leash Dog Parks per 100,000 Residents and Per Square Mile

Dogs are not permitted (on or off-leash) in playgrounds, zoos, fountains, public beaches.

City	Rank	Population	Density	Parks Per 100,000	Per Square Mile
New York	5	8,405,837	27,779	136	4.5
San Francisco	4	837,442	17,856	29	6.2
Vancouver, BC	n/a	603,500	13,595	30	6.8
Boston	8	645,966	13,374	5	1.0
Chicago	12	2,718,782	11,945	21	0.9
Philadelphia	19	1,580,196	11,582	5	0.4
Washington, D.C.	3	646,449	10,598	11	1.8
Long Beach	18	469,428	9,333	6	1.2
Seattle	9	652,405	7,776	14	1.7
Minneapolis	1	400,070	7,409	7	1.3
Oakland	11	406,253	6,909	3	0.5
Milwaukee	22	599,164	6,235	3	0.3
St. Paul	1	294,873	5,671	2	0.4
Pittsburgh	24	305,841	5,521	6	1.1
Sacramento	13	479,686	4,900	10	1.0
Portland	5	609,456	4,569	33	2.5
Denver	16	649,495	4,245	11	0.7
San Diego	9	1,355,896	4,169	15	0.5
Calgary, AB	n/a	1,230,915	3,864	150	4.7
Cincinnati	7	297,517	3,819	4	0.5
Austin	31	885,400	2,972	12	0.4
Albuquerque	13	556,495	2,965	12	0.6

*Option 1: Convenience and space- Hours model (see Appendix 3-A for handout)*

- New York City has 140 dog zones:
  - 40 Fenced dog runs: Dog runs are large, fenced-in areas for dogs to exercise

<sup>5</sup> Playgrounds and ballfields are defined as the perimeter of the asset itself. For example, a dog cannot be on-leash on the fiber in a playground on the surface of a ballfield. Beaches are defined as all salt or freshwater shoreline. Magnuson OLA is the only exception to the beach rule. Dogs are not allowed at the water's edge.

unleashed during park hours.

- 100 Unfenced designated off-leash areas: Some parks allow dogs to be off-leash from the time the park opens until 9am and from 9pm until the park closes.

**14. What was notable about this option?**

**15. Did anything concern you? Surprise you?  
Sound promising?**

*Option 2: Convenience and space- Multi-use with bounds*

- San Francisco, Duboce Multi-use Play Field and Dog Play Area
- Area is designate with a loose fence that serves as a boundary.
- The boundary does not contain the dogs and does not continue all around the area where there are other natural boundaries.

**16. What was notable about this option?**

**17. Did anything concern you? Surprise you?  
Sound promising?**

*Option 3: Convenience and space- Multi-use with only signage*

- Two parks were described including Mission Dolores Park in San Francisco and Hadden Park in Vancouver BC.
- These parks have no physical boundary around the area and the hours are the same as the park hours.
- There is only signage sometimes with a map on the sign that describes where the area is located

- If multi-use with no fence, cities have found space needs to be greater than one acre to prevent user conflicts
- There is a map on the handout of the newly renovated Mission Dolores Park. The off-leash area is colored yellow and if you notice the topographic lines, it is at the bottom of a hill, which helps separate it from the train tracks and children's play area.

**18. What was notable about this option?**

**19. Did anything concern you? Surprise you?  
Sound promising?**

*Option 4: Access to regional parks: Hours model*

- Two parks were described including Boston Commons and NYC Central Park.
- Boston Commons off-leash hours include 6am to 9am and 4pm to 8pm.
- Central Park off-leash hours include 6am to 9am and 9pm to 1am.
- This option differs from Option 1 because in Option 1 we are describing neighborhood parks and in this option we are describing destination parks.
- The two photos show large grassy areas, trees and a density of people using the parks.

**20. What was notable about this option?**

**21. Did anything concern you? Surprise you?  
Sound promising?**

*Option 5: Leash-optional trails*

- This option described Pacific Spirit Park in Vancouver BC that has 50 miles of maintained



trails with 80% of them being leash optional.<sup>6</sup>

**22. What was notable about this option?**

**23. Did anything concern you? Surprise you? Sound promising?**

#### *Option 6: Beach Access*

- This option described Vancouver’s beach program in general and had a photo of Hadden Park.
- There are eight places in Vancouver that allow dogs access to water.<sup>7</sup>
- Dogs are not allowed at Vancouver’s other beaches. Vancouver has 18 km of beach access for people including nine oceanside beaches and one freshwater lake beach.

**24. What was notable about this option?**

**25. Did anything concern you? Surprise you? Sound promising?**

**26. We’re interested in what you think about these options. Looking at all the options, which would you support? (Using options list on flip chart, make check marks for each vote of support)**

**27. Based on what we’ve discussed so far, are there other options the parks department should consider?**

Think back to what you said was a balanced way for people with dogs and people without dogs to use the

<sup>6</sup> Pacific Spirit Park was selected because we wanted to have an option that had people running or walking in the woods with a dog off-leash. Focus groups were pre-occupied by the size of the park and could not imagine where in Seattle it could go.

<sup>7</sup> Dog beaches are on both salt and freshwater including a small lake.

city’s parks.

**28. Do you remember what you said?**

**29. Do you see any of these options contributing to that ideal mix?**

#### **Part 4: Planning for the Future – Principles, Priorities – 20 minutes**

Ok. Let’s get back to talking about the People, Dogs and Parks Strategy. Here’s some more information I’ve been asked to share with you. Passed out handout: [Who is Seattle Parks and Recreation?](#)

- Seattle Parks and Recreation’s Mission is: Seattle Parks and Recreation provides welcoming and safe opportunities to play, learn, contemplate and build community, and promotes responsible stewardship of the land.
- Seattle Parks and Recreation’s Values are: access, opportunity, sustainability, responsiveness, race and social justice.
- And, lastly, Seattle Parks and Recreation’s Outcomes are: Healthy People, Healthy Environment, Financial Sustainability, and Strong communities.

With the Parks Department’s mission and values in mind, what should drive the People, Dogs and Parks Strategy? Think about this in terms of, no matter what gets put in the strategy, it should be in alignment with these statements or principles. For example: There should always be physical barriers around off-leash areas. Or: Running a dog in a park is a valid use of a park.

**30. Are there guiding principles the strategy should build on? (A guiding principle is something you always try to follow so you**

*know things are done right.) (Flip chart responses)*

One more question about the People, Dogs, and Parks Strategy. Thinking about funding, the department needs to decide how to prioritize their funding.

**31. Should the department dedicate more funds to maintaining existing off-leash areas or should they put more funding towards acquiring more off-leash areas?**

We are close to wrapping up. I have one last question for you.

**32. If you were addressing the Parks Board or the Mayor, what would your #1 piece of advice be for them for the People, Dogs and Parks Strategy?**

**Wrap-up – 10 minutes**

Participants were thanked for coming to the focus groups. The observers were introduced and answers were provided that came up throughout the focus group.

## **WHAT DID THEY SAY? GENERAL PERSPECTIVES**

Below is an overview of responses from the focus group. Please note that the statements below are not verbatim, but are paraphrased to help present a general idea of the input from the participants. The bullets are listed with the number of responses for each idea. The questions listed below are those that were listed in the previous section of this document describing the focus group process.

1. How do you use city parks?
  - To enjoy a natural experience (29)

- Use open space, fields and trails for running, active play and sports (19)
- Walk dogs on leash in parks or on trails (15)
- Use off-leash areas (9)
- Volunteer as a naturalist or teacher (8)
- To go swimming (2)

2. What experience are you seeking in a city park?

- Exercise and fun (9)
- Taking dog to water, walk and play (7)
- Connect with nature (7)
- Looking for peace (5)
- Enjoy a safe experience (3)
- Volunteer (2)
- Educate children (1)
- There is not enough maintenance (1)

### **Part 1: Dogs in Parks Discussion**

3. How familiar are you with off-leash areas? What are your thoughts about dogs in city parks?

- Don't mind off-leash dogs in non-off-leash areas (13)
- Off-leash dogs disrupt natural habitat (12)
- Too many off-leash dogs; too many dogs in city (10)
- Off-leash areas are fine as long as people follow on-leash/off-leash rules (10)
- Need to expand number of off-leash

- areas (8)
- Too much dog feces in parks (8)
- Afraid of dogs (7)
- Dogs should not be allowed on sports fields, play areas or near children (5)
- Limit dog walkers; too many out-of-control dogs (5)
- Need more education (4)
- Not enough enforcement (4)
- Don't like off-leash areas (3)
- Object to SPR's partnership with COLA (2)
- Off-leash area stewards are doing a good job (1)
- People need some non-dog areas (1)
- Don't like dog licenses (1)

***Current State of Off-Leash Areas***

4. What surprised you? What do you wonder about? Does this change your thoughts about dogs in parks?
  - Need more dog parks with better geographic distribution (18)
  - Need more enforcement and education (12)
  - Off-leash areas are too small (7)
  - Need more variety of off-leash areas with grass and beaches (5)
  - Need to protect environment, keep dogs off beaches due to environmental concerns (4)

- Existing off-leash areas are nice (2)
- There is too much dog poop (2)
- Dog safety concerns (1)
- Surprised we have so many off-leash areas (1)
- Too many aggressive, misbehaving dogs (1)
- Too many off-leash dogs (1)
- Need to allow unfenced off-leash areas at certain times (1)
- There is confusion about rules (1)

5. What is your ideal experience in a city park as a walker/runner without a dog?
  - Peaceful experience; quiet; experience in nature; solitude (15)
  - More safety, enforcement and signage (12)
  - Dogs under control (7)
  - No dog poop; clean parks (7)
  - Separate trails for people with and without dogs (4)
  - Sense of community; being around people (3)
  - No off-leash dogs (3)
  - Better lighting (2)
  - Restrict extended leashes (1)
  - Better-educated people (1)
  - Water (1)

6. What is your ideal experience in a city park as a

walker/runner with a dog on a leash outside an off-leash area?

- No off-leash dogs or aggressive dogs (14)
- Separate paths for dogs with wider trails (9)
- Educate people on proper dog/people etiquette (9)
- Plenty of bags for dog poop; more trash cans (8)
- Water for dogs (4)
- Natural setting; peaceful (4)
- Scared of dogs (3)
- Toilets for people (2)
- Dogs must be separated from children's play areas (2)
- More enforcement (2)
- No bikes, skateboards (1)
- Designated dog potty areas (1)
- No extended leashes (1)

7. What is your ideal experience in a city park with a dog in an off-leash area?

- Features of the natural environment (14)
- Safety, enforcement, lighting (9)
- Shy dog area (7)
- Long running, throwing areas in more and bigger spaces (6)
- Responsible owners (6)
- Limit numbers of dogs/dog walkers; no big packs of dogs (6)

- Protect the natural environment (4)
- Area is clear of dog poop (4)
- Fences and gates (4)
- Swimming areas for dogs (4)
- Seating (2)
- Soft surface (2)
- Area to clean dog (2)
- Water (2)
- Signage (1)
- Shelter during rain (1)
- No children (1)
- ADA accessible (1)

8. What is your ideal experience with a dog in a park outside of an off-leash area? That is, imagine it was legal to have a dog off-leash somehow outside the 14 fenced off-leash areas?

- Dogs are under control with responsible owners (15)
- Specific areas are designated (6)
- Strong enforcement for safety and those afraid of dogs (5)
- Specific hours are designated (3)
- Don't allow (2)
- Dog-owner education and training (2)
- No dog walkers (1)
- Far from children's play area (1)
- Fence it (1)
- No other people around (1)



- Have to register your dog (1)

## Part Two: Behaviors, Education

9. Why don't people follow the rules?

- People in Seattle are entitled; don't follow rules; think rules don't apply to them; personify dogs and are rude (25)
- Not enough enforcement (17)
- Not enough off-leash areas; need more, larger off-leash areas (9)
- Convenience (7)
- Need better education about rules, licenses; apply peer pressure (5)
- No concern for their impact on the natural world (4)
- People want to take care of their dogs and dogs are part of the public (4)
- Off-leash areas are ugly, dirty (2)
- There is confusion about beach rules (1)
- Let all dogs go off-leash (1)
- Charge people for off- and on-leash use of parks for dogs and use revenue to build more off-leash areas (1)
- Let all dogs go off-leash (1)
- Too many big dogs for dense city (1)
- Reward good behavior (1)

10. What would be effective in getting people to change their behavior? How could technology help?

- Need more enforcement (27)

- Require more education for dog walkers and users of off-leash areas about scooping poop, leash laws, and impacts on the natural world. Add signage. (22)
- More volunteers, peer enforcement, more community working together (14)
- Need more enforcement (10)
- More and larger off-leash areas (6)
- Require community service; attach incentives to licensing process (5)
- Develop an app for reporting off-leash dogs (5)
- Make people go through some process to use off-leash areas; charge a fee to use (4)
- Put phone number for off-leash enforcement on every park sign (4)
- Put chip reader at each off-leash area gate. Users would require a chip to get in. (3)
- Take photographs of violators (2)
- Off-leash park users don't scoop poop (2)
- Not enough resources for maintenance; off-leash areas need to be cleaner (2)
- Encourage development of private off-leash areas (1)

## Part Three: People and Dogs Together in Parks

11. What would be the worst thing that could be done to change the way things are now with people and dogs in the city's parks?

- Eliminating or decreasing the current off-leash areas (7)
- Converting more parkland to off-leash areas (6)
- Putting off-leash areas in natural areas (5)
- Creating more off-leash areas without a maintenance plan and dollars to support it (4)
- Doing nothing (4)
- Over-enforcement (3)
- Expanding the number of off-leash areas without increasing their size (3)
- Not improving existing off-leash areas before adding new ones (2)
- Not increasing enforcement (2)
- Not letting dogs go on beaches (1)
- Sunrise to sunset would be better (2)
- Doesn't fit with Seattle culture. People are not aware enough of personal space in Seattle (1)
- Don't allow near or on children's play areas (1)
- Only in non-park areas (1)
- Worried about deterring non-white people (1)
- Don't allow (1)

12. What do you think of an option that would allow unfenced off-leash areas during certain hours?

- Nice, it opens up more space (6)
- Only morning hours; dark hours are no good (6)
- Would be difficult to enforce (3)
- Who would clean the poop? (3)
- It's not safe (3)
- Worried about bleeding over time limits (3)
- Parks will be off-limits to others during these hours (2)
- Don't allow in natural areas (2)

13. What do you think of multiple use of space for dog and people with minimal fencing and using natural boundaries?

- This will not work for all dogs (4)
- I prefer a boundary to protect larger spaces (3)
- Would require a huge increase in education and enforcement (3)
- I would not go there even though it is technically multiple-use (3)
- Need large areas (2)
- Need to fence off natural areas (2)
- It will denude the space (2)
- Like it. Dogs and people will self-regulate. (2)

14. What about allowing dogs off-leash on regional trails during certain hours?

- There is not enough space (4)
- Should also have on-leash only trails (3)

- Can't run in dark hours; won't work (3)
- Love it (3)
- Could work during certain hours (2)
- Too much poop (2)
- Trails would have to be fenced (1)
- No way to protect natural areas (2)
- Should have parks with no dogs allowed (1)
- I would never use such a trail (1)
- Needs to be outside of the city (1)
- Only if bikes are allowed also (1)

15. What about expanding the number of beaches where unleashed dogs have access?

- Big concerns about impacts on wildlife, salmon habitat and seals (5)
- Public health concerns (fecal coliform) (3)
- Only in winter (2)
- Concerns about availability of beaches (2)
- Like it (1)
- Would have to be completely fenced (1)

16. Based on what we have discussed so far, are there other options the parks department should consider?

- More education and use of stewards (9)
- More off-leash areas and more off-leash trails (6)
- Unfenced off-leash areas restricted to

certain hours (5)

- More enforcement (4)
- More dog-free zones (3)
- Encourage more licensing (3)
- Consider partnerships on public and private land (3)
- Seek additional funding to improve, expand and enforce off-leash areas (2)
- Decrease the number of dogs allowed in off-leash areas; use a chip system for entry (1)
- Need environmental solution to dog poop (1)

#### **Part Four: Planning for the Future – Principles, Priorities**

17. What guiding principles should drive the People, Dogs and parks strategy?

- Balance demand and equitable access (7)
- More public responsibility; help with training and more dogs should be licensed (7)
- Protect the natural environment (6)
- Financial sustainability; pay to play (5)
- Communication with park users at the neighborhood level (4)
- Be agile with strategy; change if it is not working (3)
- Safety (3)
- Provide dog-free areas (2)

- Build community (2)
- Research driven; effective (1)
- As much off-leash area as possible (1)
- Maintain off-leash areas well (1)
- Put people before pets (1)
- Use under-utilized areas for off-leash areas (1)

18. If you were addressing the Board of Park Commissioners or the Mayor, what would be your number one piece of advice for them?

- Fairness, balance (5)
- Enforce existing rules (2)
- Create a dog tax (2)
- Do not expand off-leash areas at the expense of open space areas (2)
- The system is broken (2)
- Innovate (2)
- No change (1)
- More space for dogs (1)
- Plan for more people and more dogs (1)
- Pay for expansion of off-leash areas (1)

Results from the Yakima focus group will help the City identify the future of a curbside recycling program and inform other solid waste decisions. Participants' responses and suggestions will help the City make decisions about future solid waste planning.

### Key Findings:

The following key findings summarize the main ideas heard from the focus group participants:

- Many participants said they were excited about the curbside recycling program and indicated that it was generally easy to participate in after initially learning how to participate in the program. Additionally, those who participated in yard waste collection noted that it was easy to do so.
- Most participants were more aware of their waste during and after the pilot and indicated that their thinking had changed during the pilot.
- Most participants indicated that the materials distributed during the pilot were generally helpful but suggested that fewer words and more images/diagrams be used.
- Most participants were generally supportive of the City using curbside recycling as a tool to maintain rates, reduce the amount of garbage hauled to the landfill, and reduce the environmental impact the city has and felt these are the right steps to be taking to plan for the closing of the Terrace Heights Landfill.
- Some participants indicated that they would sign up for curbside recycling if it was reasonably priced and noted that convenience is a key benefit.
- Most residents felt that 50% of the citizens would sign up for the curbside recycling program based on their perceptions of their own neighborhoods during the pilot.
- Many participants were supportive of bundling services and providing a “basic service package” of recycling and garbage collection.
- All participants indicated that they would advise the City Council to proceed with curbside recycling if asked.



# APPENDIX 3: PARKS CUSTOMIZED RACIAL EQUITY TOOLKIT ASSESSMENT WORKSHEET

**Type of Proposal:** Off-leash Area Strategic Plan

**Description:** Evaluate the off-leash area program and make recommendations.

**Department:** Seattle Parks and Recreation (SPR)

**Contact Name:** Leah Tivoli

**1. Impact statement: Who will this impact? Is the impact external focus or internal? Both? If external, will underserve and underrepresented communities be impacted? If internal, will underrepresented staff be impacted? How will they be impacted?**

The Animal Shelter estimates there are 150,000 dogs in Seattle. Given, there are 662,400 people, it follows that about 25% of the population owns a dog on average. According to the Parks Legacy Plan statistically significant survey, 11% of the general population uses off-leash areas daily or weekly, 3% of historically underrepresented communities use weekly or more, and

19% of teens use weekly or more.

If these numbers are accurate, this indicates that 72,864 people use the 14 OLAs weekly or daily. Based on the RCO diaries done on a statewide basis, 112,088 people participate in an off-leash areas. As the population is expected to grow, by 2030 we expect the population using the off-leash areas to grow to 131,167 and the number of visits to grow from 2 million to 2.3 million.

Currently, the city does not allow dogs to run off-leash in any public area with the exception of Seattle Parks and Recreation's 14 off-leash areas (OLAs). Any change we make to grow the off-leash areas positively impacts some dog owners (60% of dog owners prefer to exercise dogs off-leash) and often negatively impacts OLA neighbors and other user groups who use the park area for other types of recreation. Unfortunately off-leash dog activities tend to dominate a park space and are at the expense of other recreational activities in the park. The growing demand for OLAs is at odds with the higher and growing demand for other types of recreational activities. For example, we estimate 256,841 people recreate by walking without a pet in our parks and trail, 517,524 enjoy nature activities, 368,288 enjoy gardening, etc.

**2. What are your desire outcomes for this issue/proposal?**

We desire to create a report that provides a sustainable path forward for off-leash areas. Dogs in parks create a great deal of conflict, asset destruction, pollution, and environmental degradation. Fenced off-leash areas earmark land for a single user group. However, people tend to bring their dog to the closest park to exercise it and many do so off-leash regardless of the

**2b. Which racial equity opportunity area(s) will the issue primarily impact?**

Education	Healthy Environment	Jobs	Workforce Equity
Strong Community Development	Financial Sustainability	Housing	Immigrant and Refugee Access to Services
Healthy People	Criminal Justice	Contracting Equity	Inclusive Outreach and Public Engagement

presence of an off-leash area.

In order for this report to be successful, we must bring together various perspectives to figure out the path forward.

**2a. Do your desired outcomes include a racially equitable outcome that has been developed with the approval of department leadership in consultation with the RSJI Change Team and RSJI Executive Sponsor?**

Yes. We are assessing access and condition of the OLAs as well as preferences/ characteristics/ demand for OLAs of different demographics. Because OLAs are single use areas, we need to make sure that they meet the needs of the community.

**3. Stakeholders Analyses. Who are most directly impacted by this proposal? Who have you gathered input from?**

So far, our recent survey was completed by about 3,700 people and 86% was white (3,012), 1% black or African American (25), 1% American Indian or Alaska Native (23), 4% Asian (145), 17 Native Hawaiian and other Pacific Islander, 39 other, 183 multiple races, 61 Latino/Hispanic. In terms of language, English-speaking was 99% (3,533), 2 Chinese, 3 Oromo, 14 Spanish, 4 Somali, 2 Tagalog, 3 Tigrigna, 5 Vietnamese, 0 Amharic.

The top 5 reasons why people did not use the OLAs

include location is not convenient, too many dogs in the off-leash area, too many unruly dogs, location is not safe, no access to water, no or limited parking.

The next piece of the outreach strategy is focus groups to develop recommendations that will build on best practices, survey results, historical public feedback and research presented in the Draft Report. To get an unbiased perspective we would like to reach out to District Councils, Community Councils, non-profits and Friend’s of groups around Seattle. The feedback from focus groups will be used to draft the report.

Neighborhood Districts and District Councils

**South Region Team**

[Southwest](#) - Kerry Wade

[Southeast](#) - Jenny Frankl

[Delridge](#) - Kerry Wade

[Greater Duwamish](#) - Jake Hellenkamp

**Central Region Team**

[Central & Downtown](#) - Yun Pitre/Laurie Ames

[Queen Anne/Magnolia](#) - Laurie Ames

[Lake Union](#) - Tim Durkan

[East District](#) - Tim Durkan

## North Region Team

[Ballard & Northwest](#) - Thomas Whittemore

[Northeast](#) - Karen Ko

[North](#) - Christa Dumpys

The Draft Report will then be open to public comment. We may have an online open house to walk through the policy recommendations. Depending on the type of recommendations, we may want to have specific policy-related discussions. For example, there is some discussion around enforcement of leash and scoop

### OFF-LEASH AREAS

- [Denny Park](#)  
100 Dexter Ave N ([Map It](#))
- [Dr. Jose Rizal Park](#)  
1007 12th Ave S ([Map It](#))
- [Genesee Park and Playfield](#)  
4316 S Genesee St ([Map It](#))
- [Golden Gardens Park](#)  
8498 Seaview Pl NW ([Map It](#))
- [I-5 Colonnade](#)  
1701 Lakeview Blvd E ([Map It](#))
- [Kinnear Park](#)  
899 W Olympic Pl ([Map It](#))
- [Northacres Park](#)  
12718 1st Ave NE ([Map It](#))
- [Plymouth Pillars Park](#)  
1050 Pike St ([Map It](#))
- [Regrade Park](#)  
2251 3rd Ave ([Map It](#))
- [Warren G. Magnuson Park](#)  
7400 Sand Point Way NE ([Map It](#))
- [Westcrest Park](#)  
9000 8th Ave SW ([Map It](#))
- [Woodland Park](#)  
1000 N 50th St ([Map It](#))
- [Blue Dog Pond](#)  
1520 26th Ave S ([Map It](#))
- [Magnolia Manor Park](#)  
3500 28th Ave W ([Map It](#))



We have met our 2011 development plan goal and currently have 14 OLAs distributed geographically across the city:

**3b. If outside city limits, please describe:**

N/A

**3c. what are the racial demographics of those living in the area or impacted by the issue?**

Citywide demographics. See survey results above.

**Please check racial demographics based on the 2010 census data. SE Seattle, the Central District, and areas in West Seattle have been identified as significant underrepresented populations and areas of opportunities for equity development and focus.**

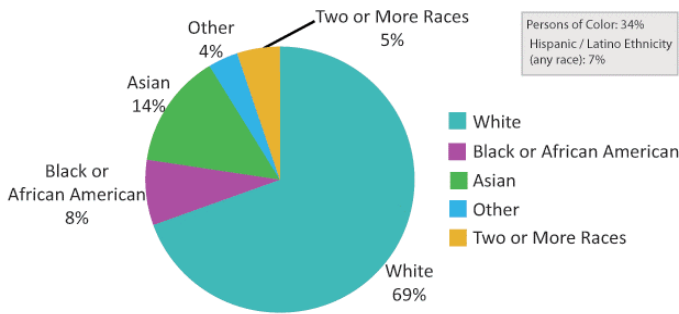
**We can include a racial demographic analysis as part of the report.**

**3d. How have you involved community members and stakeholders? See attached A for set of questions to ask. See King County Opportunity Map.**

So far we have conducted a survey that was widely distributed. Next, we will have some focus groups or listening sessions to better understand the interests of different stakeholders including specifically historically underserved communities.

**3e. What does data and your conversations with stakeholders tell you about existing racial inequities that influence people's lives and should be taken into consideration?**

## Race and Ethnicity



Sources: 2010 Census, U.S. Census Bureau

whether the interest in dog parks is shared evenly across different races and ethnicities in order to make sure we are creating policy that is equitable.

### 3f. What do you think are the root causes or factors creating these racial inequities?

Unknown. We need to do some additional outreach to Black and Asian groups to better understand the level of dog ownership and current behaviors/characteristics.

### 4. Determine Benefit and/or Burden, given what you have learned from data and from stakeholder involvement...

### 4a. How will the policy, initiative, program, or budget issue increase or decrease racial equity?

The implementation of the OLA Strategic Plan should not affect racial equity. OLAs should be placed where there is a need in the community and it is up to us to figure out what communities like dog parks.

### What are potential unintended consequences? What benefits may result? Are the impacts aligned with your department's community outcomes that were defined in Step 2?

A potential unintended consequence is creating policy that increase OLAs at the expense of other park uses based on the preferences of a single user group. Considering that our survey data is at 14% people of color and there are actually 34% people of color in Seattle there is the possibility of one group imposes their preferences on another. In order to mitigate this risk, we need to make sure to increase the participation of people of color in the survey to get a more balanced perspective.

### 5. Advance Opportunity or Minimize Harm.

#### 5a. How will you address the impacts (including unintended consequences) on racial equity?

Focused outreach and engagement.

#### 5b. What strategies address immediate impacts? What strategies address root causes of inequity?

1. Racial Equity Toolkit
2. Inclusive Engagement and Public Outreach Program Strategies?



N/A

### **Policy Strategies?**

By integrating the program and policy recommendations into the outreach process, we will hopefully mitigate impacts on racial equity.

### **Partnership Strategies?**

Focus groups will be organized by a group leader who pulls together 6-8 people to discuss policy and program strategies from different angles. Does the Change Team have relationships with individuals that might be interested in helping organize a focus group?

discrete tasks, we could better understand how off-leash areas are being used by our various communities.

### **6b. What is unresolved? What resources/partnerships do you still need to make changes?**

Developing relationships and setting up the focus groups is going to be key in make our outreach strategy effective.

### **7. Report Back.**

#### **7a. Share analysis and report responses with Department Leadership and Change Team Leads and members involved in Step 2.**

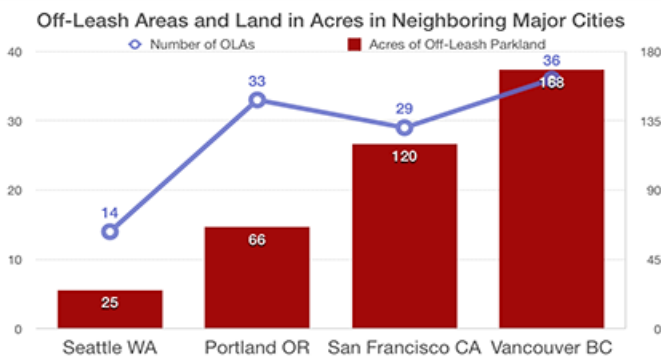
In process.

### **6. Evaluate. Raise Racial Awareness. Be Accountable.**

#### **6a. How will you evaluate and be accountable? How will you evaluate and report impacts on racial equity over time? What is your goal and timeline for eliminating racial inequity? How will you retain stakeholder participation and ensure internal and public accountability? How will you raise awareness about racial inequity related to this issue?**

The ideal outcome is having there be fewer dog-related conflicts in the parks. We will evaluate whether we are achieving this outcome based on the phone calls, emails and user requests we receive. As it is challenging to capture the attendance in parks, we will have the same challenges capturing attendance and demographics in the dog parks. However, if we are creative and integrate racial counts when we are doing work parties, events and other

# APPENDIX 4: COLA BEST PRACTICES REPORT



## EXECUTIVE SUMMARY

The explosion in both population density and dog ownership is driving increased demand nationwide for community recreational space available to both human and canine populations. The Trust for Public Land’s led their 2015 City Park Facts press release with the headline that “Dog Parks Lead Growth in U.S. City Parks,”<sup>8</sup> up 6% in the last year and 20% in the last five years.

Seattle, once a leader in urban dog park space and public-private partnerships, has opened only 2.3 acres of dog park land in the last 14 years, more than half of which is in one park<sup>9</sup> and the remaining one acre is divided among five others.<sup>10</sup> Seattle’s current dog owners are urging the city to add more, closer, larger, and better dog exercise opportunities. At the same time Seattle is becoming more and more dense, making single-use land for a dog park even more scarce and the battle for single-use land more controversial. In addition, many employers are allowing dogs to come to work, when well behaved, requiring additional exercise opportunities before and after work. Without enough dog parks, many citizens are choosing to ignore park leash rules, creating enforcement problems. This has led to systemwide difficulties between citizens and an unreasonable demand on enforcement.

Meanwhile, across North America, a shift in off-leash policy in dense urban environments has occurred. Parks and Recreation Departments in many dense cities are utilizing multi-use approaches to allowing dogs off-leash, having concluded that “recreating with a

<sup>8</sup> Dog Parks Lead Growth in U.S. City Parks, Center for City Park Excellence, Trust for Public Land, 2015.

<sup>9</sup> I-5 Colonnade, an expensive but extremely underutilized gravel and rock dog park under I-5 in Eastlake.

<sup>10</sup> The smallest and most recent of which (Lower Kinnear) cost more than \$70,000 and is nearly unused due to its location, and the second most recent of which (Magnolia Manor) is under a proposal to shrink by 15% this year.

dog is a legitimate park use,”<sup>11 12</sup> and that even further “allowing responsible dog owners to exercise their dogs is good for the community, [as] dog owners are community members who regularly visit parks and have a vested interest in keeping parks clean and safe.”<sup>13</sup> In dedicated strips of Long Beach, California, Golden Gate National Park, New York’s Central Park,<sup>14</sup> and Boston Commons,<sup>15</sup> voice and sight controlled dogs are now allowed off-leash in dense urban environments, within limits.

Even in the Pacific Northwest, a broader off-leash policy has been in use for over 10 years in Portland, OR and Vancouver, BC, yielding lessons from which we can learn. Using a combination of Seattle’s single-use fenced system<sup>16</sup> and a multi-use approach to current parkland, this paper explores North American cities such as New York, NY; Portland, OR; Vancouver, BC; Boston, MA; San Francisco, CA; Salt Lake City, UT; San Diego, CA; Austin, TX; Long Beach, CA; Calgary, AB;

many lower density cities in California and Virginia; and even in Washington State in Bellingham, Mercer Island, Shoreline, and Kirkland (proposed). Also covered are cities which are utilizing an alternate route to fund and/or limit use of their dog park systems by requiring dog owners to acquire a permit or attend classes, such as Boulder, CO; Washington, DC; Minneapolis, MN; Madison WI; and Chicago, IL.

New approaches in Parks and Recreation dog policy beyond the traditional small, chain-link fenced gravel areas has allowed citizens to use city parks as a public commons, for hiking on trails, to run on paths, as a swimming option, and even to explore whole parks on a walk with a dog. The human benefits have been widely noted as both supporting community building and a healthy citizenry, as well as a deterrent for crime, decline, and dog aggression.

In North America, three basic approaches exist to allowing dogs off-leash in urban parks in combination with Seattle’s traditional fenced single-use dog park:

---

11 “With public support for off-leash use of parks split virtually down the middle, the recommendations included in this report are focused on finding a balance that is fair for all park users and consistent with the primary management objectives for each park. The recommendations are based on the fundamental assumption that recreating with a dog is a legitimate park use.” – Off Leash Program Evaluation and Recommendations, Portland Parks and Recreation, December 2004.

12 Metro Vancouver Regional Parks Best Management Practices for Dogs, MetroVancouver.org, 2011.

13 Parks Barks Official Off-leash Hours Policy, New York City Parks and Recreation, 2007.

14 Dog Owner’s Guide to Central Park, Central Park Conservancy, 2015

15 Commission Approves Plan For Dog Recreation Space On Boston Common, City of Boston, 2013.

16 Also used in Los Angeles, Miami, and Atlanta (among others), though none of these seem to have done published re-evaluation or master plan for their system of late. Atlanta only has 2 off-leash areas total.

### **Multi-Use Off-Leash Designated Hours Under Voice/Sight Control (Hours)**

In current parks, during designated hours, dogs are allowed off-leash in existing specified parkland. The hours are designed to avoid other incompatible park uses and bring a population to underutilized times and parks. New York, NY; Portland, OR; Vancouver, BC; Boston, MA; Bellingham, WA; Shoreline, WA; and Kirkland, WA (proposed 2015) have approached regular park usage by dogs under this policy. New York City’s policy began over 20 years ago and allows dogs off-

leash from 9 pm to 9 am in well over 100 parks across all five boroughs. Successive commissioners have repeatedly credited this policy with reducing crime, reclaiming parks from decline, and dramatically driving down incidents of dog aggression.<sup>17</sup> Portland, OR and Vancouver, BC have used a seasonal designated hours approach for a decade, specifically designed for the Northwest's use patterns. Both cities are currently assessing ways to improve the site criteria, demarcation, and signage.

### **Multi-use Off-Leash Year Round Zones Under Voice/Sight Control (Zones)**

Off-leash areas in existing parkland for all day year-round use in specific areas of existing parks, usually with the requirement that dogs be “under voice control.” Cities like San Francisco, CA; Salt Lake City, UT; San Diego, CA; Detroit, MI; Austin, TX; Calgary, AB; Mercer Island, WA; Salem, OR; and Alexandria, VA have developed systems where unfenced off-leash areas are available for all day use, usually by choosing larger park areas or partial natural boundaries to site the unfenced off-leash areas. Some of these cities have published minimum sizes for the entire park when considering whether a single-use dog park or multi-use unfenced dog friendly zones will be allowed. Many specify voice control as a requirement for unleashing a dog.

### **Qualifications on Off-Leash Use Under Voice/Sight Control (Qualifications)**

Using a variety of qualifications, from behavioral testing to required classes for voice and sight control,

---

17 From 40,000 dog bites to 4,000 dog bites annually, FAQ about Off-Leash in New York City, NYC Offleash, 2008.

cities like Boulder, CO; Minneapolis, MN; Madison, WI; Washington, DC; and Chicago, IL have mitigated the impact of dogs and their owners by adding a layer of permitting between a dog owner and use of off-leash park areas, attempting to increase responsible dog ownership and compliance, and in some cases funding off-leash amenities. Boulder<sup>18</sup> requires Voice and Sight classes provided by the city in order to allow off-leash trail and parkland use; passing the class provides a special green tag. Madison, WI,<sup>19</sup> Minneapolis, MN;<sup>20</sup> Washington, DC;<sup>21</sup> and Chicago, IL<sup>22</sup> also require all citizens using off-leash areas to get a permit for use. Vancouver, BC and Mercer Island, WA provide free education as a public offering to go along with their off-leash unfenced voice control policies, but don't require it.

The balancing of the needs of dogs and their owners and the concerns of non-dog owners is challenging but attainable. A review of best practices from high density cities, and a few medium and low density cities, as well as neighboring municipalities has identified the following key findings. Complete details are available in the body of the report.

### **Key Findings**

Dog owners are indisputably one of the most highly active users of parkland, second perhaps only to organized sports activities, and provide relatively inexpensive public health, community, and recreational benefits.<sup>23</sup>

---

18 Voice and Sight Tags, Boulder Parks and Recreation, 2015.

19 Madison Parks Dog Park Permit, City of Madison, 2015.

20 Minneapolis Dog Park Permits, Minneapolis Parks and Recreation Board, 2015.

21 Dog Park Registration Tag Application, DC Department of Parks and Recreation, 2010.

22 Chicago Dog-Friendly Areas, Chicago Park District, 2015.

23 Creating Successful Dog Parks in Your Community, Dog Goes, 2010.



There is no “one fits all” dog park design and implementation approach used for adding off-leash recreation to parks systems nationwide, but overall an industry trend is occurring in which a combination of fenced single-use and unfenced multi-use areas. This policy has provided a cost-effective way to serve ever-increasing urban residents with dogs. Examples include but are not limited to New York, NY; San Francisco, CA; Portland, OR; Vancouver, BC; Long Beach, CA; Calgary, AB; Denver, CO; Boulder, CO; Boston, MA; Alexandria, VA; Shoreline, WA; Mercer Island, WA; and Kirkland, WA (proposed 2015).

Different dog types and dog owners need different types of dog off-leash exercise and interaction spaces:

Many dogs need time with dogs near their age for proper socialization.

Some dogs can be easily voice/sight controlled and can be good citizens in multi-use parks whereas fences are necessary for others.

Small/shy dogs may need separation from large, highly social and interactive dogs.

While dogs generally behave well in parks, there are occasions when safety dictates a time out, preferably in a separate fenced area.

Many dogs benefit from swimming opportunities, from young energetic dogs to elderly/injured dogs for whom swimming is a physical therapy.

Some dogs and their owners require exercise together on running paths and hiking trails.

Human interaction in off-leash areas is a key component of citizen usage, as dog owners find these spaces useful as a new public commons, encouraging community building.

Notably, as compared to the average single-use dog

off-leash area,<sup>24</sup> multi-use off-leash areas provide equal access to taxpaying dog owners at a much lower cost without the loss of access resulting from designation of a single-use site for dogs and their owners. (Portland, OR; New York, NY)

Allowing off-leash use in existing parkland provides a variety of benefits for both dog owners and non-dog owners alike, including community building, a healthier human population, proper socialization of dogs in an urban environment, and a deterrent for criminal activity and general decline. (New York, NY)

Designation of off-leash areas as multi-use parkland must be based on thoughtfully developed guidelines that take into consideration a park’s design, population, neighborhood, other uses, topographic features including natural boundaries, etc. (New York, NY; San Francisco, CA; Portland, OR; Vancouver, BC; and Kirkland, WA)

Demarcation and signage for multi-use land is key to successful implementation of the program. Multi-use off-leash dog zones with defined boundaries marked by bollards or natural boundaries has been found to not overly disrupt other uses of the parks. (Alexandria, VA; Kirkland, WA)<sup>25</sup>

Urban dog owners most need space in early morning and evening hours, before and after work hours, which avoids other incompatible populations of parks, such that the addition of multi-use hours benefits non-dog owners who prefer to avoid dogs when using a park.

Multi-use parkland policies increase park usage overall and enhances the value of the park system to all

---

24 Responsible Off-leash Recreation in New York City, NYC Offleash, 2006.

25 City of Alexandria Plan for Dog Parks and Dog Exercise Areas, City of Alexandria, Winter 2011.

residents,<sup>26</sup> especially when combined with a noted reduction in crime and incidents of dog aggression after instituting the policy.<sup>27</sup>

Dispersing off-leash opportunities across all neighborhoods lessens road traffic, builds community by encouraging neighbor-to-neighbor interaction, and decreases the likelihood that an individual park in the community may suffer from overuse.<sup>28</sup>

More off-leash areas citywide lessens the impact on single-use dog parks' land, and decreases overpopulation issues which cause dog aggression.

Lack of adequate and distributed land for allowed off-leash activity causes more human disagreements, either within overpopulated dog parks or outside them in between citizens who are illegally off-leash and citizens who do not wish to encounter uncontrolled dogs. Regulation of off-leash use, voice control requirements, and larger availability of land drives down difficulties, and improves community building.

Increased sanctioned areas helps park enforcement efforts by allowing targeted enforcement resources rather than attempting citywide park coverage.

Public grading of scoop compliance at each off-leash area has been used to increase citizen peer pressure toward successful growth of responsible dog

ownership. (Denver CO)<sup>29</sup>

Many cities, in their efforts to expand off-leash areas, have noted the critical benefits of working with regional/neighborhood/friends of groups as citizen ambassadors for proper dog park use and responsible behavior are a vital component to successful shared park use.<sup>30</sup> Citizen peer-pressure has been noted repeatedly as a required addition to improving leash/scoop compliance. (New York, NY; Calgary, AB)

Many cities have a transparent policy and web qualifications for submitting a new off-leash area for review by Parks and Recreation. (Washington, DC; Portland, OR; Chicago, IL; Atlanta, GA, Norfolk, VA)

Include off-leash dog areas as a program element for public consideration as part of all future park master planning projects. (Denver, CO, Kirkland, WA; Portland, OR)

Many cities provide swimming beaches for dogs either year-round or just in winter months when the population of other uses decreases dramatically.

A study of California off-leash allowed beaches reported that scientific evidence does not exist proving

---

26 Frequently Asked Questions about Off-Leash in New York City, NYC Offleash, 2008.

27 "Introducing a new activity to a park can bring out the kind of people you want in parks, which can help control some of the undesirable activity that may be taking place (in the park)." — John Etter, Parks Planning, Public Works Maintenance, Eugene, Oregon — NYC Offleash Studies, 2008.

28 "More locations are better than fewer. Providing opportunities across all neighborhoods lessens traffic, encourages neighbor-to-neighbor interaction, and lessens the likelihood that a particular park in the community may be overused." — from Kirkland Pilot Proposal, 2015.

---

29 "All dog parks are monitored by Parks staff and signage indicating status of condition is located at the entry to the dog park. This rating system is determined and monitored by Parks staff, and if the designated off-leash area is not kept to the standard expected in the dog off-leash area, a warning sign will appear. If the area continues to be in poor condition then the off-leash area can be closed by Parks staff. Signs indicate the rating status of the offleash area. Red indicates the off-leash area is in poor condition and is closed until further notice. Yellow indicates a warning that the off-leash area is in need of attention. If the area is not cleaned up, the off-leash area will be closed. Green indicates that the off-leash area is in good condition." — Denver Dog Park Master Plan, Denver Parks and Recreation, 2010.

30 Creating Successful Dog Parks in Your Community, Dog Goes, 2010.

environmental detriment from off-leash dogs.<sup>31</sup> (New York, NY; San Francisco, CA; Long Beach, CA; San Diego, CA; Vancouver, BC; Chicago, IL; Miami, FL; Shoreline, WA) Heal the Bay's study of dog use of beachland did not find reason to be concerned, but made these recommendations:

- The dog park must be located above the highest high tide line.
- The dog park should be fully enclosed by fencing or other means to ensure dogs stay within the designated area.
- The area should be clearly marked as a dog park so that tourists and other visitors will understand the area is a dog park.
- Rules requiring the immediate cleanup of dog feces should be strictly enforced.
- A routine maintenance program should be implemented to keep the designated area clean of dog feces and trash.

Multi-use off-leash areas do not require a separate surfacing approach, as they can be periodically rotated to allow grass to return. (Portland, OR; Boston, MA)

Surfacing options in single use fenced areas include:

- **Turf (Grass)** – Grass surface areas are the most difficult and costly surfaces to maintain, but are also the most desired.<sup>32</sup> The larger the grass area is, the easier it is to maintain. This ground cover typically does better when there are opportunities for the surface to self repair, such as rotating/alternate areas. High use without a long break degrades the surface and muddy

areas develop where it is difficult to reconstitute grass. Urine also over saturates portions of the park with nitrogen, killing the grass and making the land difficult to reconstitute.

- **Decomposed Granite/Gravel** – This ground cover has been widely in fenced dog parks across the United States. The composite is not preferred by dogs, but is the most inexpensive and long-term solution. Running often creates a cloud of dust that covers dogs and people alike, and there are issues with the smell of urine. Finally, when feces are removed, large amounts of gravel go with it, increasing the price of hauling away the waste and a constant need to haul in more yards of replacement gravel.
- **Pea Gravel** – Used in many dog parks as a less sharp cousin of gravel, this surface is a good option. Insects have been a problem with is surfacing, but drainage is excellent. Again this surface does add to cost of waste removal.
- **Wood Chips** – Preferred by dogs over gravel, this surfacing can make it deceptively difficult to find dog feces, depending on the size of the chips. Like gravel, removing the feces also requires dog guardians to remove a percentage of the wood chips. In addition, there is an issue with the urine smell. Finally, replacing periodically becomes necessary unless left on site and continually covered with additional chips, and disposing of used chips is costly as it must be removed using the same policies as human waste.
- **Fake Turf** – This type of ground cover comes at a high cost, and requires drainage and maintenance which is additionally costly. Environmental aspects have been much debated without enough scientific research.

31 Dogs on the Beach, California State Library, Lisa K. Foster, requested by Assemblymember Ted W. Lieu, 2006.

32 [25] Salt Lake City Dog Off-Leash Master Plan, Salt Lake City, 2008.

Communities such as Philadelphia, San Jose, Chicago, and Rapid City have had good luck with this type of ground cover.<sup>33</sup>

- **Sand** – An expensive but preferred option, sometimes used in combination with other surfaces to provide relief for sensitive or small dog paws. Low maintenance and easy to rake out, dogs like it and only small amounts of it are removed with feces, thus lowering the weight of hauling.
- **Dirt** – Dirt requires the lowest amount of maintenance, but the spaces become almost unusable with any inclement weather.

Design standards for fenced dog parks enhance overall park use and create a safer, more positive space for dogs and their people.<sup>34</sup>

- One acre or more of land surrounded by a four- to six-foot high fence. Preferably, the fence should be equipped with at least one double-gated entry to keep dogs from escaping and to facilitate wheelchair access, plus a gate that provides access for maintenance equipment and emergencies.
- Ample hygiene supplies, including covered garbage cans, waste bags, and pooperscooper stations.
- Shade and water for both dogs and owners, along with benches and tables.
- A safe, accessible location with adequate drainage and a grassy area that is mowed routinely.

33 Dog Park Artificial Turf, Parks and Recreation Magazine, 2012.

34 Establishing a Dog Park in Your Community, American Kennel Club.

- If space allows, a safe separate area for small/shy dogs, an area that may alternatively be used to give space to dogs that need some. This allows larger, more rambunctious dogs to exercise more freely, while protecting smaller dogs who may not be suited to the enthusiastic play of larger breeds.
- Lighting when possible.
- Signs that specify park hours and rules.
- Ample free parking close to the site.

Maintenance trends for dog parks vary widely, though weekly closures by Parks and Recreation teams were found in several cities. (Los Angeles, CA; San Diego, CA)

## Background & Need

Nationwide, dog parks are growing faster than any other type of park in America's largest cities.<sup>35</sup> With 80 million pet dogs in the United States, and 47% of U.S. households owning at least one dog,<sup>36</sup> United States and Canadian cities are grappling with the need to increase off-leash recreation and exercise areas, as well as socialization opportunities for dogs and their owners. The United States now has more households with dogs than with children (43 to 38 million).<sup>37</sup> Nine out of ten dog owners see their pets as members of their family.<sup>38</sup>

The concept of off-leash dog parks within city park

35 Dog Parks Lead Growth in U.S. City Parks, Center for City Park Excellence, Trust for Public Land, April 15, 2015.

36 Pets by the Numbers, Humane Society of the United States, January 30, 2014.

37 Census reveals plummeting U.S. birthrates, USA Today, June 24, 2011.

38 Pets Really Are Members of the Family, Harris Interactive, June 10, 2011.

systems began in the 1970s as urban leash laws became much more restrictive.<sup>39</sup> Only a few existed by the early 1990s, and Seattle was one of the earliest cities to open them, with our 1997 ordinance creating eight sites that provided nineteen acres of off-leash fenced land for the city’s dog owners and dogs. In 1998, Volunteer Park pilot site was shut down, and in 2001 Dr. Jose Rizal on Beacon Hill opened providing five additional acres.

However, from 2001-2015, though Seattle opened another six off-leash areas, these six OLAs total just over two acres (half of which is in one), due in combination to the urban density driving costs so high for single-use parkland and the controversy over dogs.

Each park took years to move through public comment periods and gain permanency, even though these are mere pocket parks allowing small relief for daily exercise needs and access to neighborhoods which had previously had no dog park. In addition, the cost for even the smallest of these dog parks was nearly \$70,000, averaging much more.

Interestingly, since Seattle’s pioneering dog park program began, scientific research has progressed significantly on domesticated dogs, showing that both large and small dogs need off-leash time outdoors daily for proper socialization. Most aggression is not genetic but caused through lack of exercise and time with other dogs, as well as proper training. These studies show that “dog behavior when a dog is on-leash tends to be more aggressive, more territorial, and more anti-social towards people and other dogs. When dogs are allowed time off-leash, studies show that they are far more social towards people and other dogs, considerably less aggressive, bark less, bite less, and tend to have far less neurotic behavior than dogs who

---

39 Table of State Leash Laws, Michigan State University, 2015.

get no off-leash exercise.”<sup>40</sup>

Over 600 dog parks are now open nationwide. The majority are owned and operated by local park agencies, while a small amount are still assisted and monitored by sponsoring resident groups. North American dog parks vary widely in size and terrains: from small neighborhood parks to portions of large regional parks to natural wilderness areas, trails and portions of swimming beaches, lakes, rivers, and other bodies of water. Neighboring cities such as Portland, Vancouver, BC, and San Francisco, CA have responded to increasing population growth and density and demand by opening multi-use off-leash areas in addition to their traditional fenced single-use dog parks over 10 years ago, barriered in a variety of ways from other park users. Over 20 years ago, New York City opened a program that is unparalleled, which provides more parkland than any other American city for dogs to run off-leash, using a unique and successful designated hours approach, as evidenced by successive Commissioners’ praise for the program and by its continued usage. New York City even won a NY Supreme Court case to determine the Parks Department’s right to change this policy in 2006.<sup>41</sup>

City evaluation of their programs discovered several surprising facts: allowing voice and sight controlled dogs to be off-leash solves a great variety of human problems, including reducing crime in parks that lack a dominant population/use profile, or in parks that are well used but have underutilized hours. Further, many cities have found that dog parks, like community

---

40 Frequently Asked Questions about Off-Leash in New York City, NYC Offleash, 2008.

41 State Supreme Court ruling from Judge Peter J. Kelly denying the Juniper Park Civic Association’s lawsuit to compel the Parks Department and the City of New York to end the successful 20-year Off-leash policy, New York, NY, November 30, 2006.



THIS PAGE LEFT INTENTIONALLY BLANK

centers<sup>42</sup> or p-patches, are very successfully providing once again in America a new public commons where community building occurs,<sup>43</sup> making the urban environment much more pleasant. More official off-leash zones/hours are also found to be helpful to non-users, since they draw many dogs away from other park facility areas and their users.

Not true in unofficial dog gatherings, as we are seeing more and more in Seattle – often with the best trained dogs departing the off-leash areas as they are able to be voice controlled in unfenced land, though beyond current legal use of parkland. Further, the impact of overpopulating our small fenced OLAs cannot be understated, from the land, waste, aggression, and human conflicts that arise. In Seattle, the best census and Animal Shelter estimates have the number of dogs in Seattle as 150,000, as compared widely to our less than 100,000 children. Though far fewer than 100,000 are of playground age, Seattle has 150 children’s playgrounds in the Parks system, not including schoolyard playgrounds. While not at all intending to compare children and dogs, the comparison of the adult humans involved in this sort of recreation is apt, as each are tax paying users of the Parks system. Dog parks are indisputably one of the most highly used parts of the Seattle Parks system, even without large off-leash areas, walking/running paths, hiking trails, swimming opportunities, or other human amenities or programming.

### Best Practices in the North America

In order to focus our efforts on cities that would most inform an ever more dense city like Seattle, this report focuses first on high and medium-high density cities.<sup>44</sup> A few lower density cities will be covered, including several in Virginia, Colorado, Utah, and California. Finally, to round out the Northwest profile for dog off-leash area approaches, we will also look at several neighboring smaller cities in Washington: Shoreline, Mercer Island, and Kirkland.

**Table of Dog Parks in North American High and Medium-High Density Cities**

City	Policy	Population	Land Area	Density (People / Acre)	Acres of Parkland	Parkland (Per 1000 People)	# of Dog Zones	# of Fenced Single-Use	# of Unfenced Multi-Use	Dog Area Acreage
New York, NY	Single-Use & Multi-Use Hours	8,336,697	193,692	44.7	39,006	4.6	>138	40	>100	>120
Los Angeles, CA	Single-Use Only	3,884,307	299,949	13.2	36,177	9.3	9	9	0	108.95
Chicago, IL	Single-Use Qualifications	2,718,782	145,686	19.9	12,485	4.6	27	27	0	~12
San Diego, CA	Single-Use & Multi-Use Hours	1,355,896	208,120	35.7	48,405	35.7	19	13	6	~20 + 4 beaches
Calgary, AB	Multi-Use Zones	1,097,000	203,904	5.38	52,496	47.85	150	0	150	3088
Austin, TX	Single-Use & Multi-Use Zones	885,400	190,653	4.7	27,096	30.6	13	2	11	672, incl trails
San Francisco, CA	Single-Use & Multi-Use Zones	837,442	29,999	27.9	5,693	23.2	29	10	19	120
Seattle, WA	Single-Use Only	652,406	53,723	12.4	6,541	10	14	14	0	26.5

42 “Testimonials include the fact that people have moved into a neighborhood because of their existence, and that people derive enjoyment in sharing this activity with others; it is as if these locations are community centers for people as well as canines.” – John Etter, Parks Planning, Public Works Maintenance, Eugene, Oregon – NYC Offleash Studies, 2008.

43 Managing contested greenspace: neighborhood commons and the rise of dog parks, International Journal of the Commons, Vol 6, Number 1, 2012.

44 2015 City Park Facts, Center for City Park Excellence, Trust for Public Land, April 15, 2015.

THIS PAGE LEFT INTENTIONALLY BLANK

# APPENDIX 5: COLA BIENNIAL REPORT 2014-2015

## Citizens for Off-Leash Areas 2014-2015 Biennial Report



*Introduction by Ellen Escarcega, Chair of COLA*

Citizens for Off-Leash Areas (COLA) was formed in 1995 somewhat organically, as dog owners protested a crackdown on 1990s leash laws without anywhere to recreate legally with their dogs off-leash. Over the last 20 years, COLA has fought for dog owners as taxpayers who consider their use of parkland with their canine companions as valid a use as soccer players, skateboarders, bicyclists, and other better supported recreation programs.

**Mission: 1996 – 2014**

To obtain and maintain Seattle's first dog parks.

**Mission: 2015**

To work with Seattle City Officials to create a long-term strategy and funding for the off-leash dog recreation program.

**Mission: 2016+**

To be the Seattle non-profit for dog owners, providing education and community building programs citywide.

Toward this end, we have diligently worked as an all-volunteer organization for nearly two decades to obtain and maintain off-leash areas above and beyond the minimal maintenance Seattle Parks and Recreation has been able to provide with ever changing levy-based funding. Puddles, erosion, and basic safety and cleanliness of our dog park system has been the primary focus of our work, alongside an active advocacy program. However, even with COLA's diligent volunteer advocacy efforts, it has taken two and a half years on average for each new dog park to be created.

Having accomplished our original mission of getting dog parks to be accepted in Seattle parkland, and having stewarded and supplemented the funding for them since 1998, we are thrilled to see this year that the Seattle Parks and Recreation department now has some much needed funding in the

**Metropolitan Park District recommendations, by appropriating the first designated funding for the off-leash program. With approximately \$600,000 allocated for the first six years (2015 – 2021), this first year (2015) has been all about a study of the OLA system of support and provision of opportunities in order to create a document called the ‘People, Dogs, and Parks Strategic Plan.’ This document will be released for public comment later this year by Seattle Parks and Recreation.**

**With this draft plan underway throughout 2015, COLA continues to advocate for dogs and their owners in Seattle. Whereas a SPD 2011 study yielded a dog park usage number of 11% of Seattle citizens, this year’s targeted and extensive survey data from an incredible nearly 4,000 dog owners showed that only four dog parks are in regular use, and there is a significantly high demand for better off-leash recreation. The contrast between these two surveys leads to the conclusion that the 2011 low usage statistic was not due to low demand, but to the poor state of most of our dog parks themselves.**

**Thus, a major focus of our advocacy has been on broadening Seattle officials’ understanding of dogs, dog owners, and the overall community benefits of dog parks, moving the concept from gravel/chain-link prison camps kept hidden from other park users toward adopting a plan for more park-like grassy areas for dogs and their people of which Seattle can be proud. COLA leadership has been working large numbers of hours to advocate for and provide research on ways to facilitate more off-leash land, while simultaneously improving existing off-leash areas (OLAs for short). Much of the past year has included researching and analyzing data of other high density cities in the U.S. and Canada, including a comprehensive report for use by the Seattle Parks Department and investigative trips to Portland and Vancouver BC to assess their programs. This research has indicated Seattle’s off-leash program lags far behind nationwide dog off-leash efforts, which are undergoing a boom unlike any since children’s playgrounds 100 years ago. Trust for Public Land’s 2015 report indicated that that off-leash areas are the fastest growing use of parkland nationwide, growing by 20% over the last five (5) years.**

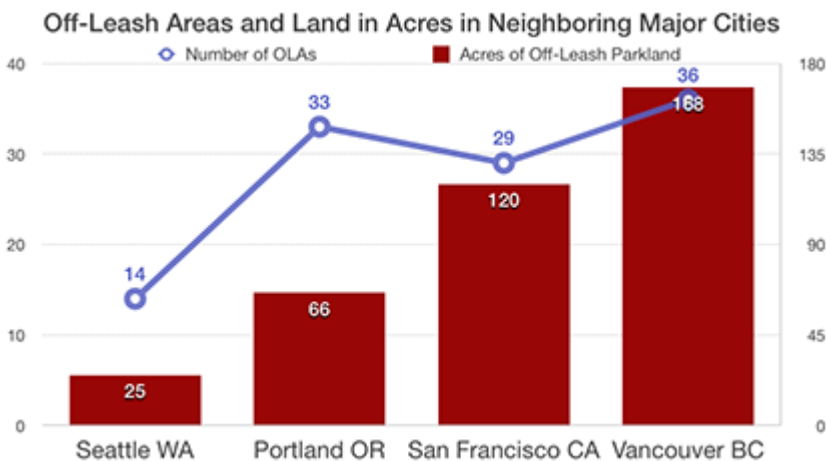
**Our research report, entitled ‘North American Dog Off-Leash Area Best Practices,’ provided Seattle Parks a true overview of Seattle’s program as compared to other high density cities. In the final column below, note the number of off-leash acres provided by these cities, as compared to Seattle’s 25 acres:**



**Table of Dog Parks in North American High and Medium-High Density Cities**

City	Policy	Population (sorted by)	Land Area	Density (People / Acre)	Acres of Total Parkland	Parkland Per 1000 People	Num of Dog Areas	Dog Area Acreage
New York NY	Single-Use & Multi-Use Hours	8,336,697	193,692	44.7	39,006	4.6	>138	>120
Los Angeles CA	Single-Use Only	3,884,307	299,949	13.2	36,177	9.3	9	108.95
Chicago IL	Single-Use Qualifications	2,718,782	145,686	19.9	12,485	4.6	27	~12 including multiple Lakeside dog beaches
San Diego, CA	Single-Use & Multi-Use Hours	1,355,896	208,120	35.7	48,405	35.7	19	~20 + 4 beaches
Calgary AB	Multi-Use Zones	1,097,000	203,904	5.38	52,496	47.85	150	3088
Austin TX	Single-Use & Multi-Use Zones	885,400	190,653	4.7	27,096	30.6	13	672 incl trails
San Francisco CA	Single-Use & Multi-Use Zones	837,442	29,999	27.9	5,693	23.2	29	120
Seattle WA	Single-Use Only	652,406	53,723	12.4	6,541	10	14	25
Denver CO	Single-Use & Multi-Use Zones	649,495	97,920	8.7	5,884	9.1	11	>13.6 including grading system for scoop compliance
Portland OR	Single-Use & Multi-Use Hours	609,456	85,393	7.5	14,442	23.7	33	66.73
Vancouver BC	Single-Use & Multi-Use Hours	603,502	28,170	21.4	14,000	23.2	36	168 incl trails
Minneapolis MN	Single-Use Qualifications	400,070	34,543	11.78	5,056	12.6	7	21.61 + 1.5 trail miles

While Chicago, Minneapolis and Denver above seem to be in similar situations as Seattle, the industry trend shown above is clearly moving toward allowing more off-leash access in order to control the spaces where dogs cannot be off-leash because of incompatible populations/uses or natural habitats and restoration efforts. Off-leash areas in medium-high to high density cities include some of the most desired parkland in the country, such as Central Park, Boston Common, Lake Michigan beaches, and Golden Gate National Park, further underscoring the gap in approach between Seattle and the nation’s leaders.



Even in surrounding West

Coast cities like Portland OR, Vancouver BC, and San Francisco CA, we find more progressive dog off-leash policy. These cities provide, on average, 120 acres each of off-leash land, using different approaches to recognize off-leash as a fair use of parkland, and to respond to their citizens' high demand. We have advocated strongly for a broadening of our program to move in line with other high density cities across the U.S. and Canada. Additionally, many of Seattle's dog parks are facing large maintenance challenges and deteriorating infrastructure due to their age, lack of funding, and their placement in areas that are undesirable or inappropriate, such as under highways or on heavily eroding slopes. As Seattle has grown, the program has lagged behind demand in terms of acreage available for off-leash exercise. A combination of all of the OLAs opened since 2001 fits easily inside one of our small-medium size 1997 OLAs (Genesee), a reality that conflicts with the conventional wisdom regarding recommendations for dog:space ratios. In addition, location and park size has resulted in creating an equity gap between neighborhoods. For instance, all of Queen Anne is served by 0.1 acres tucked in secluded Lower Kinnear Park, down 150 stairs and without nearby parking, rendering it nearly unused. Similarly, both Ballard and Greenlake (each heavily populated by dog owners) each have only 1 acre on heavily eroding slopes with constant mud issues. Puddles and mud are not only difficult for the human users, but can be disease prone for the pups themselves. These examples are reflective of a lack of City commitment to allocate single use land to dogs in parks during this boom of population in Seattle, and a lack of strategic planning. We hope for a remedy to this situation in 2015's Strategic Plan. It will be the first strategic planning done to address dog owners' needs since 1997 when the first dog parks opened in Seattle.

As a part of this strategic planning, the Master Agreement between Seattle Parks and COLA will be rewritten. We are hopeful this will begin an era of off-leash areas being fully adopted by Seattle Parks and Recreation as an integral recreation program, similar to the City's recognition and support of skate parks, athletic fields, and children's playgrounds. With a true service assessment of the Off-Leash Program, we are confident that actual maintenance and development needs will dictate dedicated funding from the the general fund beyond the initial \$100,000 per year now budgeted in the MP.

A properly funded future will present as a true partnership between Seattle Parks and Recreation and COLA, where Parks will adopt maintenance of the off-leash areas and COLA will be allowed to invest financially and in terms of volunteer time in its mission to educate dog owners and build community in neighborhoods across the City.

– Ellen Escarcega, October 2015  
Chair, Citizens for Off-Leash Areas

### *Off-Leash Recreation Demand*



Unfortunately, despite Seattle's love for dogs, the city's off-leash acreage isn't keeping up with its population growth. Over one-third of the current OLA system is in Warren G. Magnuson Park (not managed by COLA), and that OLA contains the city's only water access, which is regularly above capacity with dog owners hoping to exercise and entertain their pups (see *image right*, [Wonderlane Flickr Photo, 2010](#)).

In contrast, only 2.3 acres of off-leash area have been added in the last 14 years and half of this land is found in a single inaccessible, underutilized OLA under I-5, further limiting many Seattle residents' access to off-leash areas in our traffic laden city. The other five pocket parks do not address demand in their neighborhoods sufficiently, let alone provide reasonable options for the many other neighborhoods without a dog park.

This lack of accessible, off-leash recreation and exercise space is a serious problem for Seattle's dog owners and non-owners alike. In the recent survey of dog owners that Parks conducted, over one quarter of respondents admitted to off-leash recreation outside of the designated fenced off-leash areas, with the actual number reasonably assumed to be higher. Survey respondents clearly indicated their reasoning as a desire seen in other researched cities: to walk to a neighborhood off-leash area sufficient in size to properly and safely exercise and socialize their canine companions. Widespread unofficial gatherings, while common, are currently illegal. Seattle Animal Shelter's staffing increase has recently cracked down on enforcement, sparking many active conversations in neighborhood blogs about off-leash dogs illegally using playgrounds, parks, and athletic fields throughout the city, a direct reflection of the fact that there are not enough accessible legal areas to recreate with dogs.

### *Off-leash Areas Matter*

Seattle residents love their dogs! Rated one of the most pet-friendly rental cities, Seattle residents are getting more and more canine companions while residing in housing without yards. This situation is untenable for Seattle, and has been remedied in other cities resulting in drastically reduced dog

aggression – New York City’s Parks Commissioner cites 40,000 dog bites per year before they opened their off-leash program, and 4,000 the next year.

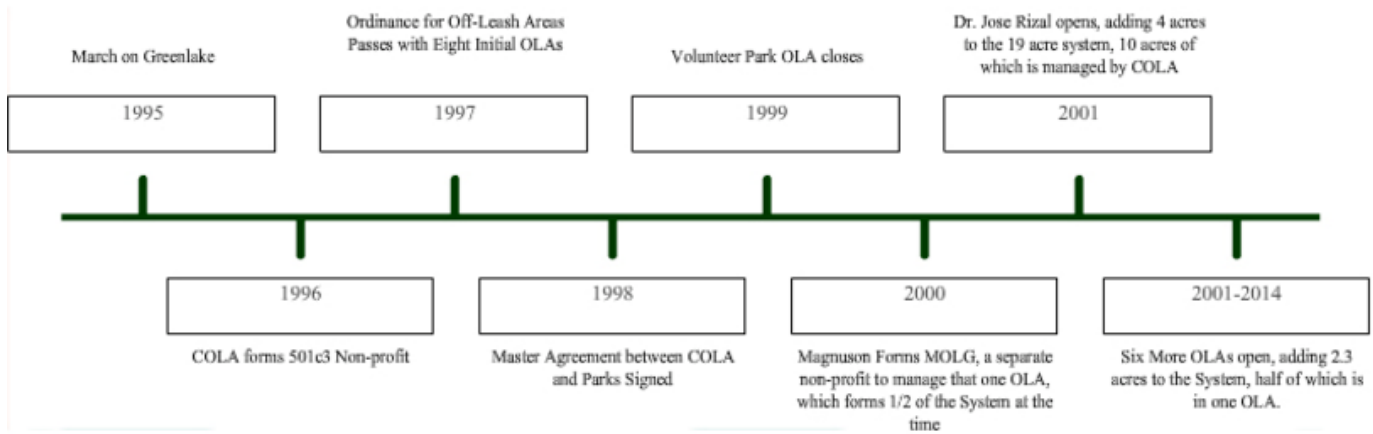


Seattle Animal Shelter reports we have 43,645 dogs licensed in Seattle, putting their estimate of total Seattle dogs above 153,000, using nationwide compliance averages from 20-30%. According to a recent survey of 4,000 dog owners, over seventy percent of these dogs are medium or large, the vast majority are highly active breeds, and over half are under five years old (nearly 89% under 10 years). Nationwide press has compared Seattleites’ love for dogs and the dog population and its 14 dog parks to our less than 100,000 children and our 150+ children’s playgrounds, not including school playgrounds. At least 1 in 4 households in Seattle own at least one dog (recent estimates put it at 35%), and recent research has indicated that over one sixth of the city already uses off-leash recreation (in its current compromised state). In Seattle Parks’ recent survey of nearly 4,000 Seattle dog owners, while two-thirds of dog owners prefer off-leash recreation, only four OLAs were in regular use in Seattle (Magnuson, Westcrest, Golden Gardens, Woodland). The number 1 reason non-OLA users have for not using dog parks is that they are not conveniently located, with number 2 too many unruly dogs. Our dog parks are overpopulated, too small, and too far apart. The need for more and better off-leash areas has never been more obvious and pressing than it is today.

*More about COLA’s History*

Twenty years ago, COLA was formed as a grassroots organization in response to a sudden increase in enforcement of the 1990s leash laws in a booming Seattle. In a 1995 march around Greenlake, citizens organized to demand legal space for dogs to run and socialize off-leash and the resulting petition began our work as a registered non-profit organization. Formally founded in November of 1996 as an all-volunteer 501c3 organization, COLA worked with the Seattle City Council to pass the 1997 ordinance which established Seattle’s first eight off-leash areas. The following year, COLA signed a Master Agreement with Seattle Parks and Recreation to work in close partnership to maintain Seattle’s off-leash areas, now seven in total after closing Volunteer Park’s OLA, and provide educational opportunities for dog owners.






The remaining seven OLAs provided Seattle 19 acres of off-leash space, nearly half of which was in Warren G. Magnuson Park, which was so large it formed a separate 501c3 in 2000 to manage itself. In 2001, Dr. Jose Rizal was opened adding four more acres of much needed space to Beacon Hill. However, since then, though COLA has advocated for and supported the creation of six more off-leash areas, together they total only 2.3 acres, 1.3 acres of which is in one extremely poorly maintained, inaccessible, underutilized area with design difficulties under I-5. Each OLA required an average of nearly two and half years of COLA volunteer activism to achieve permanency.

### Off-Leash Areas in Seattle

COLA has been a major part of the maintenance and management of Seattle's dog parks. COLA currently manages 13 of Seattle's 14 Off-Leash

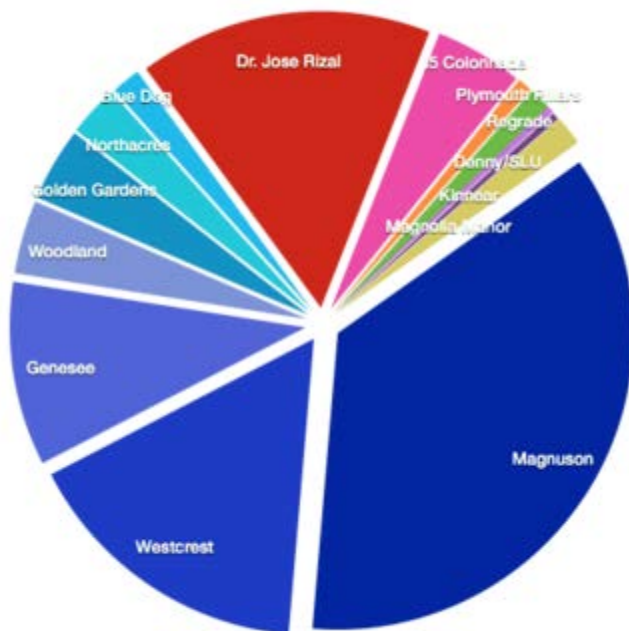


Areas which provide 16 acres of off-leash space (25 in total including Magnuson).

- Several of these OLAs are extremely difficult to use in winter due to *mud and erosion*.
- Only three have some *lighting* for late afternoon and evening use in the winter (Plymouth Pillars, Regrade, Golden Gardens).
- Only three of the 1997 OLAs have *rain shelters* for the human population to utilize in this rainiest city in the country (Magnuson, Golden Gardens, and Westcrest).
- Only four have *small dog areas* (Golden Gardens, Magnuson, Westcrest, and Magnolia Manor).
- All of our off-leash areas are *fenced*, and the majority are surfaced in gravel.



Seattle's current off-leash areas are vastly different in terms of size and proportion of the system, as shown right where all the blue shades are 1997 parks and the others were post 1997. They are as



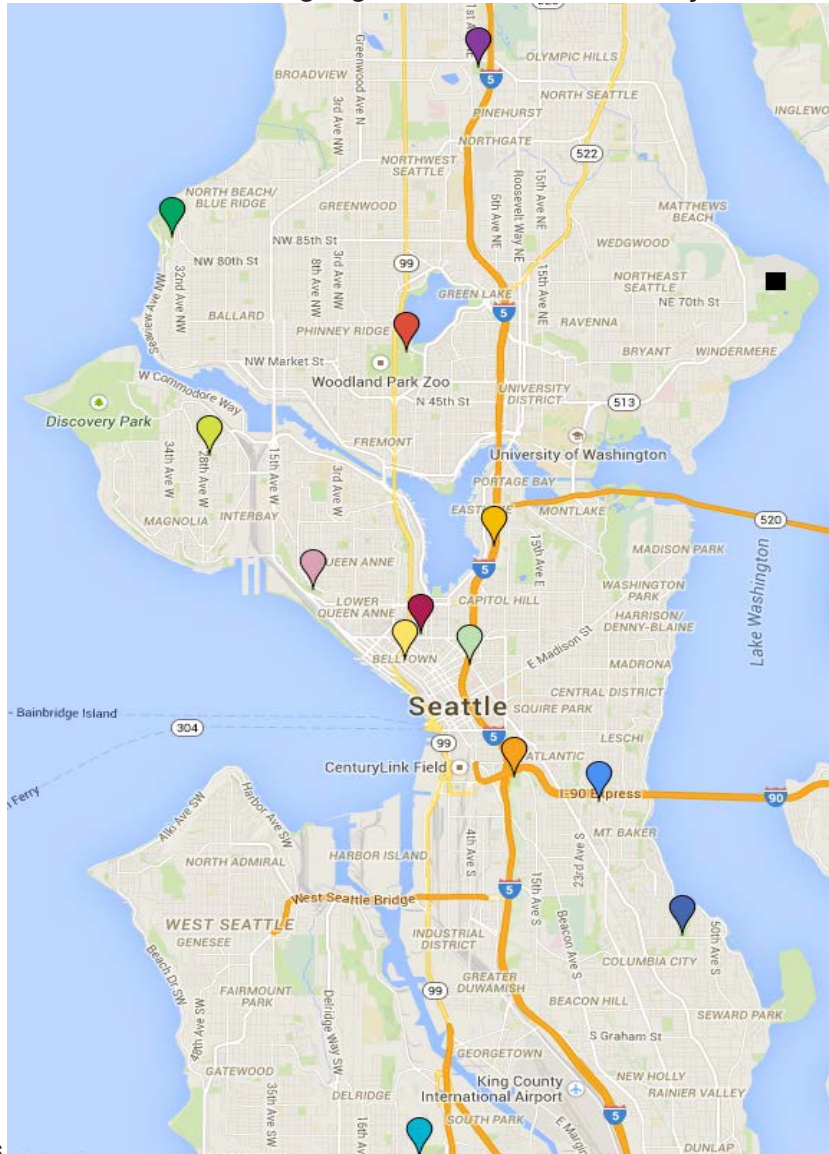
follows:

- **Magnuson** (9 acres opened in Sand Point in 1997). Not managed by COLA since 2000.
- **Westcrest** (4 acres opened in lower West Seattle in 1997). Stewarded for the last 13 years by Steve McElhenney, and for the last 2 years co-stewarded by dog walker Michele Liese, this is the flagship park for COLA in that its design and users are some of the best and most organized in the city. Westcrest has a very active community of dog lovers in the COLA dog parks, and the OLA's four acres are extremely well maintained by our volunteers, led by the stewards. Our largest and longest running dog park, Westcrest has a variety of terrains and sections for all kinds of dogs, including a separate small dog area, a shelter for the rainy season, and a short trail to help keep dogs moving. A few years ago, COLA paid several thousand dollars for a large amount of re-surfacing in this OLA, and for the last two years we've been utilizing a \$7500 grant from King County Wastewater Treatment's Rainwise program to explore issues of runoff into Westcrest from the nearby reservoir. This grant is in closeout now, having determined responsibility for the runoff with public agencies who need to work out who will pay to correct it. In the meantime, we used the funds to explore research on sustainability and dog parks and held a sustainability celebration this past summer called Westcrest Doggiefest which was attended by approximately 500 residents. Westcrest has a very active online presence and discussions of all kinds occur between users through social media.
- **Genesee** (2.5 acres in SE Seattle opened in 1997): A flat park made up of two acres of quarter minus gravel and half an acre surround of grass, Genesee OLA is a fenced flat park for the most part. Its maintenance challenges are significantly less than many of our OLAs. Stewarded since 2011 by Ellen Escarcega, an active community of regular dog park users has emerged to care for the park on a daily basis. Genesee has a pilot team of COLA ambassadors who divide up the job of managing the park into janitorial, maintenance, amenities, dog walker relations, and peace brokering between users. COLA has paid for gravel, grass, native plants, sand, in addition to chairs, benches, and dog clean-up bags since 1997. We also partnered with non-profit Urban

brokering between users. COLA has paid for gravel, grass, native plants, sand, in addition to chairs, benches, and dog clean-up bags since 1997. We also partnered with non-profit Urban Artworks to install a dog toy box painted by teenagers in a work program, displaying regular users' dogs, including two who recently passed and are memorialized. Working with the Parks department, we received twenty-three new trees that will one day provide better mud/erosion control and more areas of shade. Genesee has an active online presence and is beginning to discuss issues between users through social media.

- **Woodland** (1 acre opened near Greenlake in 1997). Stewarded since 2011 by a dog walker named Charlotte Bontrager and an active volunteer named Karen Ritter, Woodland has gone from a muddy hill to a gold standard dog park. With monthly work parties, Karen and Charlotte have sectioned the park and used over \$4000 in the past few years to purchase gravel, railroad ties, and more to keep it nearly mud free. This has resulted in much higher usage which in turn increases the maintenance a continual struggle. Woodland is only one acre, but it is not unusual for fifty to a hundred dogs and their people to use it simultaneously, a density that creates a safety issue for both dogs and humans. Both the survey of dog owners and licensed dog records show a huge population of dogs in the vicinity of this park, and its small footprint hardly serves them all. The volunteers have been actively pursuing a small dog area for this park. Woodland has a very active online presence and discussion of OLA community through social media.
- **Blue Dog Pond** (0.4 acres opened next to the I-90 lid in 1997). Blue Dog is located at the conjunction of MLK and I-90, Blue Dog is an OLA which receives its heaviest use in the summer months, when it's runoff issues abate. Designed as a gravel coated retention basin, Blue Dog is a fully fenced, original OLA, now stewarded by Shawn McIsaac and dog walker Deb Rubano. This park has received more attention from Parks of late, with a new crew chief working with Shawn, and we are hopeful that several loads of gravel which were delivered and spread by Parks this summer will help with the hygienic and comfort deficits resulting from large puddles which inevitably turn the Blue Dog OLA into a pond. This park also has many issues with slopes, blackberries, and poisonous hemlock. Finally, this OLAs experiences difficulties regularly with rogue dog walkers, due to its secluded terrain and lack of animal enforcement.
- **Golden Gardens** (1 acre opened in Ballard in 1997). This fenced off acre includes trees, benches, and wood chip cover with a small dog area. Stewarded by dog walker Nicole Simon, Golden Gardens has had many slope erosion issues, abated only somewhat by supplies provided by COLA and Parks over the past few years. This park also received some small lights in the past

few years, which COLA funds on an ongoing basis but have been mostly covered rapidly by



growing trees.

- **Northacres (0.7 acres opened in North Seattle in 1997).** Stewarded for nearly 14 years by Pam Masse, Northacres has a thriving community, including eleven regular work parties a year supported by local businesses. Northacres is a small series of trails, with the trees fenced off for their protection. These fences have been lovingly maintained by COLA funding and volunteer teams for over a decade. In fact, recently COLA paid to repair a retaining wall in this OLA. This park is very difficult to throw a ball in due to the fence structure, and is fairly inappropriate for dog walkers due to its layout.
- **Dr. Jose Rizal (4 acres on Beacon Hill opened in 2001).** A grassy four acre OLA on the north end of Beacon Hill, this neighborhood park was created with help from Amazon.com when they were located in the PacMed building nearby. Neighborhood volunteers, orchardists and COLA, successfully stopping decline in this underutilized park with an incredible view of Seattle. It is anticipated that the future will include summer concerts and other programming. The off-leash area in the park was stewarded for years by Jessica Spears (who also acted as COLA's Steward Coordinator), and has of late been taken on by a new energetic steward named Amanda

Dawson who has come up to speed quickly, and is working diligently to control the graffiti and vandalism that still plagues this park.

- ***I-5 colonnade*** (1.2 acres opened in 2005). This OLA sits under I-5, and without parking and surface repair, is extremely underutilized. It is rare to see two dogs in the area at the same time as it stands now. Intended to be gravel surfaced, somehow many levels of the tiered park (with a full irrigation system built-in) has ended up with large rocks that are difficult for dogs to walk on, let alone run. A ball cannot easily be thrown in the configuration as it stands, without losing the ball outside the chain link fencing. Though COLA has one steward for this park, a vet from Jet City Animal Clinic, we are actively working to recruit more users to foster this park's growth and community. A grant by the Eastlake Community group has been initiated to improve this park, and bring it an active population through design changes. COLA's board member Sharon Levine is an active advisor on the board of that grant process.
- ***Plymouth Pillars*** (0.2 acres opened in 2005). This OLA is a small gravel filled dog relief area near Capitol Hill, First Hill, and Downtown. Stewarded by a former Chair of COLA for years, this OLA is now stewarded by Lisa Hickey, a caring dog lover who also works for Mud Bay on Capitol Hill. This park has lights and heavy usage. This OLA has quite a few garbage and crime issues which the steward works daily to mitigate.
- ***Regrade*** (0.3 acres opened in 2005). A cement and gravel dog relief area in Seattle's Belltown neighborhood, this OLA has a strong community and reputation for stabilizing its neighborhood. Formerly stewarded by Microsoft employee Ian Martinez, COLA is actively recruiting for a steward for this park at this time. Of note, this is the dog park that Eclipse, the solo bus riding dog, used on a daily basis when the national media picked up the story about him. This park is lighted for evening use. This park also has utilized COLA funds on seating to memorialize a dog park regular who lost her life at the early age of 24, of note in terms of community building.
- ***Denny*** (0.1 acres). This is a small gravel and chain link relief area behind Parks and Recreation administrative offices, offered temporarily while a new OLA is designed and opened that will address the needs of the dog community of South Lake Union, the most booming apartment/condo community in Seattle. This area gets sporadic usage due to its small footprint and surface, but would be much more used if larger with a different surface.
- ***Kinnear*** (0.1 acres in Lower Queen Anne made permanent in 2014). A tiny OLA in the lowest tier of multi-tiered Kinnear Park, down over 150 steps from any form of parking. Measuring only 5,400 sq feet, Kinnear's split rail fencing and wood chip surfacing gets minimal use and experiences ongoing problems with rogue dog walkers (who are not allowed at this park due to its size) and a homeless population. Stewarded by Kris Hocking, the secretary of COLA, the park's minimal use leads to difficulty finding work party volunteers. It is however the only legal space to take your dog off-leash in all of Queen Anne, so expanding it, getting a parking strategy, and locating another off-leash area in that neighborhood is a high priority for COLA.
- ***Magnolia Manor*** (0.4 acres in Magnolia made permanent in 2015). This is a well loved new OLA with split rail fencing, and a mix of wood chips and gravel as its surface. Located in close proximity to homes and apartments, this OLA took years to complete permanency and was controversial in many ways, and is still under threat of losing over 2000 square feet (13%) of its small footprint. This OLA provides an underutilized small dog area, which badly needs a surfacing change. Stewarded by Toni Imfeld since its inception, it is undergoing growth in the stewarding team including Diane Kennedy and others, who hope to become COLA ambassadors of noise control to foster a successful "good neighbor policy."

### *COLA Steward Program*

COLA's steward program has been run for years with one volunteer per OLA towards the goal of long term management continuity. Though this has demonstrated some success, with several of our stewards on board for over a decade, in 2014 and 2015, our steward coordinator Lee Goldman has

**actively expanded our stewarding program at each OLA to create redundancy should a volunteer leave. Because the job requires more than one skillset often not found in one person, bringing additional stewards on board for the same park has proved highly advantageous. Some stewards are primarily focused on maintenance of the land, preventing water-borne diseases such as giardia in pups, while others are interested in community building and education. It takes a village to run a dog park, and toward that end we are growing our stewards into teams!**

**The job description of a traditional Steward is as follows:**

- **Act as the single point-of-contact for COLA and Seattle Parks & Recreation for assigned off-leash area.**
- **Perform routine clean up and restocking tasks in their OLA.**
- **Organize and post signs announcing at least four volunteer work parties a year to help address maintenance issues at their off-leash area.**
- **Maintain kiosks and post signs announcing upcoming COLA events.**
- **Remove any commercial advertising or postings from kiosk, fence, or other areas.**
- **Attend Parks/COLA quarterly maintenance meetings.**
- **Identify and report any OLA problems that need to be addressed by Parks and/or the COLA Board to the COLA Steward Coordinator.**
- **Submit quarterly expense reports for reimbursement by the COLA Treasurer.**
- **Steward will submit written proposal for any major OLA improvement or expense to the COLA Board for approval. For any request that exceed \$500 the steward will make an oral presentation to the board.**

**Beyond the steward program that creates the backbone of OLA management, COLA maintains a corps of volunteers that assist in maintaining its parks across Seattle. In 2014 COLA volunteers logged 7,305 work hours across the 13 off leash areas and the activities of the all-volunteer COLA board. Over just one year, we facilitated over 620 volunteers, including those who participated in COLA sponsored work parties at OLAS. Some stewards have regular schedules for work parties, while others have them on an as-needed basis. Below is the breakdown of recorded hours citywide, though some OLAs have kept more accurate records than others:**



<b>2014 COLA Volunteers</b>	<b>Volunteers</b>	<b>Hours</b>
COLA BOARD	33	3,050
Blue Dog Pond	1	42
Denny	1	185
Dr. Jose Rizal	2	284
Genesee	50	397
Golden Gardens	not recorded	not recorded
I-5 Colonnade	not recorded	not recorded
Kinnear	7	183
Magnolia Manor	163	1,221
Magnuson	not recorded	not recorded
Northacres	143	395
Plymouth Pillars	3	28
Regrade	16	195
Westcrest	26	942
Woodland	175	383
<b>Total</b>	<b>620</b>	<b>7,305</b>

**COLA provides a variety of non-power tools and supplies for each OLA, as well as an annual tools budget for replacements when they inevitably wear out due to heavy use. Stewards put these tools to good use on a regular basis, and supplement with borrowed tools from Seattle Parks and Recreation during work parties. COLA stewards have worked with their crew chiefs on a case-by-case basis to obtain necessary surfacing materials. In the event ground cover material cannot be provided by Parks, COLA stewards coordinate the purchase and delivery of ground cover materials from their COLA annual OLA budget. In the last two years alone, COLA has spent over \$8000 of our donations to maintain the Park's surfaces.**

**Beyond physical park maintenance, COLA provides community resources for its stewards, members, and individual community members to communicate and facilitate discussion. COLA has a website with active discussion forums for everything ranging from ideas for future OLA locations to reporting problems and suggestions for current locations. These bulletin boards are monitored by COLA members and play an important role in enabling communication between OLA users, stewards, and board members. This communication is further underscored by quarterly COLA/Parks meetings where COLA leaders and representatives from Seattle Parks and Recreation meet to discuss clarifications, additions, or amendments to the Off-Leash Areas Agreement between the City of Seattle and COLA. These meetings, are opportunities to meet with crew chiefs, Seattle Animal Control, and other Seattle Parks staff members to provide the opportunity to collaborate and solve problems.**

*COLA's Leadership*



***Ellen Escarcega*** is computer consultant, primarily contracting these days with King County Department of Natural Resources and Parks on database software which manages millions of dollars of projects and contracts. Her specialties are database design, user interface, business intelligence metrics, and graphic/web design. Over the past twenty-three years, seventeen of which have been in Seattle as the owner of her own business, Meserow Consulting, she has built software for government, non-profits, education, publishing, and small businesses. She has managed grants totalling over a million dollars, and budgets ranging from two thousand to two million dollars. As a lifetime dog owner and nearly four-year volunteer steward of Genesee Off-Leash Area, Ellen has seen from all angles the needs and desires of Seattle dog owners, as well as volunteers seeking to improve the lives of Seattle dogs and their people. She is passionate about managing COLA's non-profit efforts toward effective goals on that front. She has served as Chair of COLA since 2014.



***Nicole Eckerman*** is currently the Foundation Specialist for Virginia Mason Hospital in Seattle. Cole earned a Master of Science in Strategic Fundraising and Philanthropy from Bay Path College where she graduated Magna Cum Laude, and received her BA from The Evergreen State College. Heralding from Portland, OR, Cole has worked as a professional fundraiser for 10 years. She moved to Seattle in 2006 to work on the Yes on 1-937 campaign, directing the grassroots fundraising efforts for the initiative. Cole loves working as a fundraiser, because she sees cultivating donations as a way to connect people with issues they care about. She specialized in individual gift fundraising, new media fundraising, and donor cultivation. When she isn't changing the world one donation at a time, Cole can be found in and around her home in Seattle's Madison Valley neighborhood, which she shares with her husband Nathan, and their 6-year-old hound dog, Winchester. She spends her free time going to dog parks, wine tasting, and hiking around Washington's different viticulture regions. She has served at Vice-Chair since 2015.



**Michael Loebe, MSA is an accountant with 28 years of experience currently working in the Finance department of Seattle Hebrew Academy. Has worked in a variety of industries including broadcasting with 10 years working for KIRO and KING combined. He established and ran his own firm for 7 years. Mike specializes in new business set up and organization. He engages in philanthropic activities at many levels by donating of money and time to a variety of causes and organizations. He has served as Treasurer of COLA since 2012.**

### *Highlights of Our Programs in Education*

**COLA has begun the transition to an education and community building organization this year, running several high level pilots toward education, community building, and sustainability. A few highlights of these programs include:**

- **COLA has begun piloting an educational program for dog owners in an “Ambassador Program” focused on owners understanding dog body language and behavior in dog parks. This program will be run for the 2nd time this year, and we hope for 4 iterations of it in 2016. This program trains dogs and their owners on off-leash behavior, beginning with the owner herself, then with the dog and owner. Owners are alerted to behaviors to watch out for specifically in an off-leash environment, and is one of the first in the nation to teach such information. The class is based in scientific research on dog behavior, and uses principles taught by a leading specialist in dog off-leash parks, Sue Sternberg. Ms. Sternberg has agreed to come and speak in Seattle at a COLA sponsored town hall event in Fall 2016.**
- **Our education committee is actively planning a 2016 monthly and quarterly messaging campaign to influence thinking about proper dog socialization in an off-leash area.**
- **COLA is piloting a program called WOLF at Woodland Off-Leash Area made up of dog walkers, hoping to financially mitigate heavy-use maintenance needs at the OLA, and bridging the gap between dog walkers and dog owners. This pilot has been a huge success, and is currently in planning to expand citywide to help dog walkers who follow best practices spread the word about their experience and contributions to the off-leash program.**

### *Events and Community Building*

**COLA has always had an active event program which includes Dog-O-Ween and Fremont Fair Dog Parade staples, which have been a cornerstone of our educational, community building, and fundraising efforts. In June of 2015, a grant-funded investigation into runoff problems at Westcrest OLA helped spark Westcrest Doggiefest which helped raise over \$2,300 in donations as well as generate tremendous positive sentiment toward COLA. Finally, in 2015 COLA had booths at many Seattle events, distributing information about our organization and raising awareness for off leash areas, the strategic**

planning effort, upcoming survey, and more. These booths included the Seattle Pet Expo, West Seattle Summerfest, and the Emerald City Pet Rescue Event. In coming years COLA intends to organize smaller, higher impact events in 2016 starting with a dog-themed wine tasting event and a Nepalese dog friendship celebration.

### *Grants*

An active grant investigation of over 70 grants that COLA's mission qualifies for is underway to help fund our organization's progression into a professional, self-sustaining non-profit organization. Grants have proved to be a valuable source of funding both in the past and as COLA moves forward with its expanded mission. We have already received the King County Rainwise and PetSafe grants, and are actively working toward many more this year and next, including Department of Neighborhoods Matching Grants.

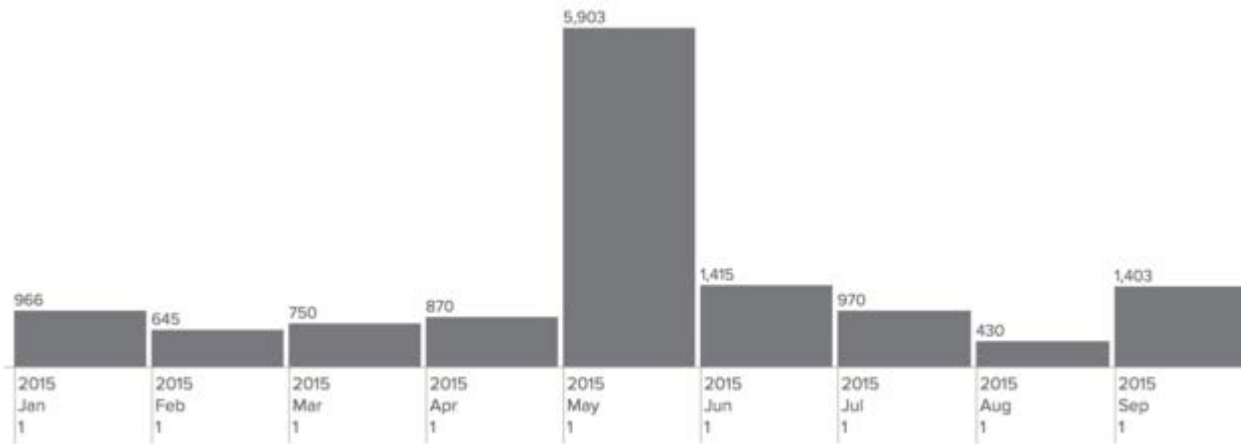
### *COLA's Donor Base*

Given its status as a community driven non-profit organization, COLA's major funding source in 2014 and 2015 has been contributions from concerned individuals, businesses, and community organizations. For most of COLA's history, the primary means of fundraising was through memberships and member fees. \$20-\$50 memberships were designed to help fund COLA's dog park maintenance activities as well as provide a network of concerned dog owners, park users, and Seattle citizens who wanted to make a difference.

While this was effective for many years to help keep COLA running, the overall goal of transitioning COLA to a professional non-profit organization has required new and innovative sources of fundraising. Recently, COLA has moved from its older membership model to a broader, donation based style of philanthropy. In addition to the tremendous financial benefit of raising over \$10,000 in donations to run its programs and activities, this new outreach push has enabled COLA to rapidly grow its communication network. We have reached out to over 3,000 of Seattleites via email and thousands more over social media outlets like Facebook and Twitter. Since 2014 COLA has more than tripled its volunteer roster and gained substantial numbers of individual donors and contributors, both of which continue to grow. A new strategic plan is underway now aimed at stewarding our existing donors, creating a corporate giving strategy, and more.

### *2015 Income:*

COLA's membership and donation income this year has exceeded expectations, including a nearly \$6000 day for Seattle Foundation's GiveBIG day on May 5th, 2015:



### **COLA Expenditures**

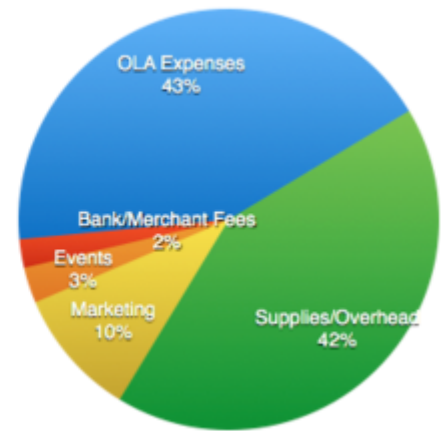
Throughout our history, Seattle Parks and Recreation has operated under severe budget restrictions, and as stated above has had no dedicated funding for Seattle off-leash areas. As an unfunded mandate, supplies and services provided by Parks for the off-leash areas were borrowed from other budgets and were aimed toward basic safety only. COLA provided funding where Parks could not. As a result, over the past eighteen years, COLA has paid for substantial improvements to off-leash areas that would otherwise not be funded, including fencing, ground cover, benches, tools, lights, bags, and more.

As an all-volunteer organization funded exclusively by donations, COLA volunteers have worked tirelessly to be sure Seattle’s more than 150,000 pups and their owners play in dry, fenced, safe environments. In 2014 and 2015, COLA dedicated the largest part of its funding to the maintenance and care of Seattle’s off-leash areas. Almost all of these OLA resources are spent on basics such as gravel ground cover, tools, scoop bags, and fencing. Because the original agreement between COLA and the City of Seattle included vague assignments of maintenance and care duties, COLA has shouldered a major part of the burden for keeping the parks up to date to the best of its ability. In recent months, as part of a continued commitment to establishing itself as a premier non profit organization for dogs and dog owners and due to the major commitment to a new master plan, COLA has increased its administrative spending. This shift in expenditures does not represent any change in COLA’s commitment to continuing to provide the best quality off-leash areas it can but rather a redoubling of the effort and resources to become a professional organization with the capabilities to expand beyond the reach of the all volunteer team COLA has maintained in the past.



### Spending Breakdown

OLA Expenses	8,845.84
Supplies/Overhead	8,731.60
Marketing	2,036.27
Event Expenses	567.17
Bank/Merchant fees	452.80
<b>TOTAL</b>	<b>\$20,633.70</b>



In addition, beginning in June 2015, COLA has begun hiring part time administrative help managing our ever increasing volunteer base, and attending as many pet events as possible to get the word out during this strategic planning effort. This new program has added over \$3000 to our spending this year, and we are hopeful that it is the beginning of our transition to a professional non-profit which can exist for decades to come. Thus far, the program has paid back its own cost significantly in fundraising successes.

Future spending for COLA will include efforts to administer a dog owner education and community building effort in Seattle. These important components of the COLA mission have always taken a backseat due to the fact that maintenance of OLAs has never been a budgeted item for SPD. Covering basic maintenance needs,, e.g. surface materials, supplies, seating, fencing, and tools, has severely limited COLA's ability to address important community needs. We intend to change this in 2016 and beyond.

### *Future Fundraising*

In order for COLA to grow beyond an organization that does more than just provide gravel for dog parks, we are redefining our overall approach to fundraising. COLA's goal is to become a professional non-profit that acts as the go-to education, support, and community building group for Seattle and the Puget Sound region. To that end, COLA has worked to develop a comprehensive fundraising and philanthropy program built around a variety of income sources including strengthening relationships with existing donors, expanding the annual fund program, establishing a major giving program, cultivating corporate partnerships, and developing in-kind contribution opportunities for both individuals and businesses.

We are developing a program to revolutionize our former membership fundraising approach, including the following highlights of our approach:

*A) Individual Giving* is at COLA's core. As Citizens for Off- Leash Areas, we need our citizens to be supporting our work. There are four key steps to be taken to grow and solidify our existing individual gift program.

1. *Stewarding existing donors* – Over the next 3 years, we will work on establishing a culture of stewardship. In this culture, donors will grow accustomed to hearing how their dollars are having an impact on the OLAs, and they will be receiving 90-day touches in the form of newsletters,


emails, and phone calls from our board and staff thanking them for their support and letting them know how vital they are to the organization and to the dogs of Seattle.

2. *Growing the existing annual fund program*– The annual fund is where the majority of our donors fall. This base will make up 80% of our supporters. They will also serve as the pipeline for our major giving program. In order to ensure the financial health of COLA, we need to establish a culture of philanthropy. We need people to want to support us, and we need them to know when we will be asking them. This increased reliability will allow us to increase the level of support from our core donors, and will develop the ground for COLA to approach lapsed donors about renewing their support of the organization.
3. *Establishing a major giving program*– Seattle has one of the largest philanthropic communities in the United States. We are home to the highest concentration of millionaires and billionaires on the West Coast, and in a city that is home to more dogs than children, there is no reason for our organization to not be major recipients for local philanthropic leaders. In the next three years the fundraising committee will work with the board to establish a portfolio of solid major giving prospects inside and outside of our current donor pool, and in the creation of solicitation strategies and asks for these prospects. These prospects will be the organization’s first generation of major donors, and the founding members of COLA’s Pals Of Pups Society (or POP Society)- our new giving circle for donors giving \$1,000 and above annually.

**B) Corporate Partner Program.** Seattle is home to a large number of successful, dog-friendly businesses. It is important that we offer the members of our business community to opportunity to support the dogs and the city that they love in way that makes sense for their bottom line. By maximizing our strategic connection with corporate partners, COLA can also capitalize on free publicity as it is in a business’s best interest to be overt about their philanthropic support of their community. Because business needs are as diverse as the dogs they welcome into their offices, we need to have a multifaceted approach for corporate philanthropy.

1. *Cause related marketing*– Cause related marketing is an opportunity not only for a business to support, but also for that business to ask its customer base to engage in a cause as well. The greatest benefit to COLA in this type of partnership is it broadens our visibility while also gaining contact information for new supports with minimal effort from COLA administration. Cause related marketing is commonly seen in two forms: register round ups, and percentage of sales.
2. *Point of interest*– we are currently exploring a cause related marketing opportunity with Mud Bay where they would ask customers for a \$1 donation for COLA that would be matched by Mud Bay, up to \$5,000. This type of cause related marketing is great for COLA because it also increased the donor’s incentive to give more as their donation is effectively being doubled.
3. *In Kind giving opportunities*– Increasing the number of in kind gifts COLA receives from corporate partners could help the organization to cut our bottom line while expanding our influence. An example of the type of in kind giving opportunity we would be seeking would be approaching Stella Color (a print house in SODO) to supply 20 reams of letterhead and 20 boxes of envelopes embossed with COLA’s logo. This collateral would be a donation for Stella Color, but would also allow COLA to do a fall direct mail appeal without have to invest in the production of paper supply. In kind giving opportunities increase as event opportunities increase as well (see below)
4. *Identifying strategic partnerships*– Many companies will prefer to give an outright donation to COLA rather than having to invest staff resources in maintaining a causer related marketing campaign, or supplying capital via an in kind donation. With these companies, strategic partnerships can still be made through philanthropic donations. By increase the amount of corporate donations COLA is receiving, the organization could effectively increase its sphere of influence over groups like the Downtown Seattle Business Association, or the Seattle Chamber of Commerce.

5. *Developing a Dog Friendly Business Alliance* – COLA should be a founding member of this Alliance. If you meet with the right people for long enough, and they agree with you for long enough, eventually they will see it is their best interest to support you. The board and the fundraising committee need to work together to identify the right people to bring to the table.



COLA Infrastructure and Communications

As a part our growth beyond an all volunteer organization, COLA added its first paid staff position in June of 2015 in order to accommodate a growing workload from the master planning process and and to help facilitate farther reaching community impacts in the future. We've fully re-created our technical infrastructure, including:

- A thriving *email list*, which has more than tripled this year. These are dedicated off-leash advocates, who set records for click-through and open rates compared to other non-profits.
- A web-enabled dynamic *donor/volunteer database* attached to our website. We are actively stewarding this former membership into an active quarterly donation effort.
- An active *volunteer base* with varied talents growing every day, including stewarding teams at most OLAs, and stewards for all but one off-leash area. At a recent Amazon Employee Event, half of the people who signed up for our mailing list checked YES on volunteering. On boarding these volunteers takes quite a bit of time and professional effort (e.g. the new administrative help), but the payoff is significant.
- A user-friendly *website* providing conversation forums and volunteering opportunities at [seattlecola.org](http://seattlecola.org)
- An active *social media* community discussing the issues of off-leash areas on Facebook, Instagram, and Twitter.

#### Vision for the Future

**COLA in the next decade will be the non-profit for dog owners in Seattle. There are hundreds of non-profit organizations and agencies in Seattle, such as the Seattle Animal Shelter, creating new dog owners but none that serve the direct needs of the new urban dog owner, let alone an adopter of a reactive or leash-aggressive dog. The science over the last twenty years has established that dogs can be aggressive genetically, but it is far more likely that aggression and behavioral issues arise from lack of exercise and socialization. COLA is in a unique position to help these new dog owners, and facilitate non-profit education and recreation programs which will improve our city's urban livestock, for all citizens' benefit.**

**Off-leash areas are functionally comparable to community centers, athletic fields, and children's playgrounds, if you separate the effects of their existence from the reason they were created. It's hard to imagine if you have never joined a dog park public commons, but much like a community center, they act as neighborhood living rooms for those who participate. Neighbors meet, exchange local news and information, trade services, look after their elderly or sick, provide space for events and volunteering, learn about others with different backgrounds, and meet newcomers to the area – all while exercising and socializing their dogs, and reducing crime and decline in the areas where they are placed.**

**And like a children's playground, dog parks bring together parents of similar ages, ostensibly to entertain/enrich their dogs' lives, but end up part of a community which shares information and forms relationships. Trust for Public Land's Director of the Center for City Park Excellence says, "There was a playground movement 100 years ago. In the last 15 to 20 years, it's these off-leash dog areas. There's a tremendous upsurge in demand and love for them. It's a playground for people without kids."**

**Toward this goal, COLA will continue into our third decade to work tirelessly toward increasing the quality and availability of open spaces for Seattle's dogs, dog owners, and non-owners, though in a much more strategic way after the completion of Seattle Parks and Recreation's People, Dogs and Parks Strategic Plan. It is our hope that this planning will continue into a formal master plan in coming years, designating a true implementation plan toward our mission: A Dog Park for Every Neighborhood, including swimming beaches and off-leash trails where appropriate. In addition, we are recommending to Seattle Parks and Recreation that in addition to the capital improvements authorized by the MPD funds, a true basic service assessment is done for the first time on the off-leash program to provide maintenance funding for the following priorities, in this order:**

- 1. Fencing, much of the current fencing is in disrepair or down**
- 2. Surfacing Repair/Replacement, including fighting puddles/erosion**
- 3. Year-round Water Sources**
- 4. Lighting**
- 5. Shade Structures and Trees**
- 6. Garbage and Recycling Cans**
- 7. Parking**
- 8. Small/Shy/Separate Dog Fenced Areas**

**Meanwhile, COLA intends to grow our mission while staying true to our original mission of fostering a real sense of community within each dog park, while providing owner education and better communication/messaging citywide.**

# APPENDIX 6: SITE ANALYSIS & CAPITAL PLAN

City	Policy	Population	Land Area	Density (People / Acre)	Ac Pa
Denver, CO	Single-Use & Multi-Use Zones	649,495	97,920	8.7	5
Washington, DC	Single-Use Qualifications	646,449	39,071	16.6	8
Boston, MA	Single-Use & Multi-Use Hours	645,866	30,897	21.1	4
Portland, OR	Single-Use & Multi-Use Hours	609,456	85,393	7.1	1
Vancouver, BC	Single-Use & Multi-Use Hours	603,502	28,170	21.4	1
Long Beach, CA	Single-Use & Multi-Use Zones	469,428	32,188	15.1	3
Minneapolis, MN	Single-Use Qualifications	400,070	24,543	16.7	5
Miami, FL	Single-Use Only	417,650	32,957	12.7	1

dumpster, dog solid waste bag dispenser; tool box; Land Area; barrels/maintenance tool equipment area; dog drinking fountain

or bottled water supply in winter provided by volunteers.

**4. Surface Materials:** commonly used surface materials include wood chips, 5/8" minus crushed rock, 1/4" minus crushed rock, granite rocks, pea gravel, dirt, sand, and grass areas. Some jurisdictions are experimenting with synthetic turf and irrigations systems to flush feces.

**5. Use Areas:** bigger play field for throwing/ game; trails for walking; gathering areas for socialization; separate small and dog areas.

**6. Green Space:** trees, shrubs, groundcover and grass.

**7. Site Amenities for Dogs:** dog drinking fountain, dog washing station, dog play apparatus, over/

This appendix includes information about basic elements in each OLA as well as specific recommendations for each OLA.

## BASIC ELEMENTS

Most OLAs include the following elements:

- 1. Perimeter Fence and Gate:** 4' or 5' high chain-link perimeter fence, double entry pedestrian gate and vehicle maintenance entry gate.
- 2. Interior Fence/Barriers for plants protection:** split fence with meshed wire, lower chain-link fence, cattle wire fence, or orange fencing during temporary restoration.
- 3. Entrance Area:** entrance kiosk, signs (leash law, scoop law, good behavior), trash cans/



DENUDED SITE CONDITIONS AND LACK OF UNDERSTORY AT WOODLAND PARK OLA smells of urine, deteriorated vegetation and sometimes slope instability.



Rizal. Conditions could be improved by replanting the understory, introducing suitable barriers, educating users and working with volunteer groups for long term maintenance.

Seattle's 14 OLAs sizes range from 0.105 acres to 8.6 acres and total 28 acres citywide.

## **DRAINAGE AND WATER AVAILABILITY**

Many of the OLAs have poor drainage, which when combined with high dog traffic and intense use, cause muddy conditions in the winter months and erosion problems during the summer months. Good overall site drainage and water availability for dog drinking stations and/or wash stations is important.



NORTHACRES OLA WITH GOOD UNDERSTORY AND LOW BARRIERS TO PREVENT EROSION

## **SURFACE MATERIALS**

Surface materials at OLAs have to withstand vigorous use, need to drain well and be easily maintained.



GRANOLITHIC ROCK SURFACING AT DENNY PARK

## **DOG SOLID WASTE**

Dog feces is an endemic problem at all OLA sites and is challenging due to user behavior, volume, weight, and health concerns. Dog feces spread Parvo (a deadly disease to dogs) and other bacterial and parasitic diseases. A multi-pronged-approach would best address this situation. Increasing user education through interpretive signs, handouts, events, and updates on SPR's webpage may help.

In 2012, OLAs generated 4,000 tons of doggie doo-doo. Feces left on the ground can result in very unsanitary conditions and negative impacts to adjacent water bodies. Dog waste is also very heavy. It might be better to switch to a system that provides smaller cans that are serviced more frequently than the large dumpsters and/or the 32 gallon trashcans. Magnuson Park OLA uses about 3,000 doggie doo-doo bags per month. Dumpsters full with dog feces generate unpleasant smells, especially during heavy use in the summer season.

## **ADA REQUIREMENT**

Some existing OLAs do not have ADA accessible routes to the facility. Lower Woodland Park OLA is located on a steep slope, Dr. Jose Rizal Park is located at the bottom of slope, and Kinnear Park OLA is located with the steep wooded hillside. Where possible, it is desirable to have at least one ADA accessible route from a designated parking area to the OLA entrance and ensure some portion of the OLA area is ADA accessible.

## **SPECIAL FEATURES AND SITE AMENITIES**

Some OLAs provide small and shy dog areas for quieter and less vigorous play. Where appropriate, a shelter area is good for providing shade and rain protection. Additional seating opportunities could be provided such as portable chairs.

**Blue Dog Pond  
Off Leash Area**

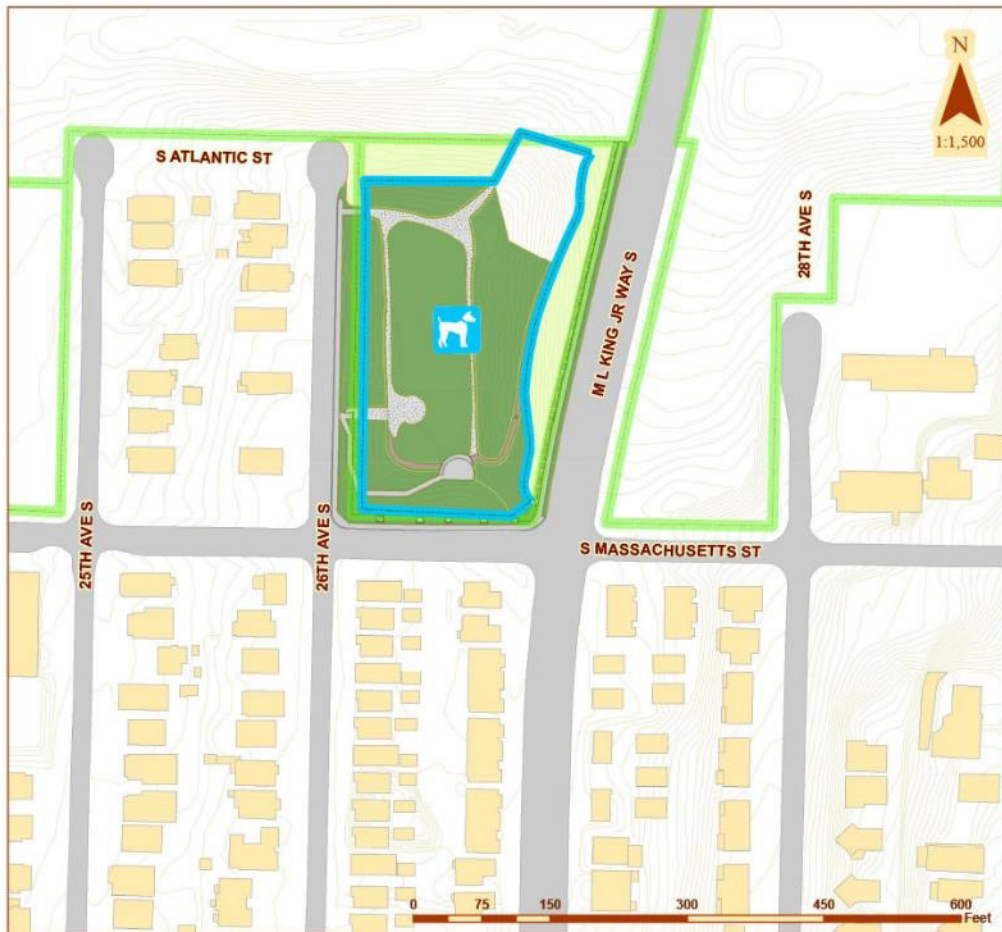
1520 26th Ave. S

**Legend**

-  Off Leash Area
-  Park Boundary



©2011, CITY OF SEATTLE  
All rights reserved.  
No warranties of any sort, including accuracy, fitness or merchantability accompany this product.  
Map date: July 13, 2011



## BLUE DOG POND

Address: 1520 26th Ave S

Size: 1.7 acres

### HISTORY

Created in 1999

### DESCRIPTION

Located in Southeast Seattle near I-90, the OLA area is a wide, rectangular field perfect for throwing balls with grassy side slopes that your dog can run up and down. There are interesting art sculptures throughout the park that make it unique, including a giant reposing “blue dog” at the entrance. As a catchment area for excess water, it can get muddy during the rainy season. It is fully fenced and has running water.

### SITE CHALLENGES

A significant challenge of this site is that it was designed as, and continues



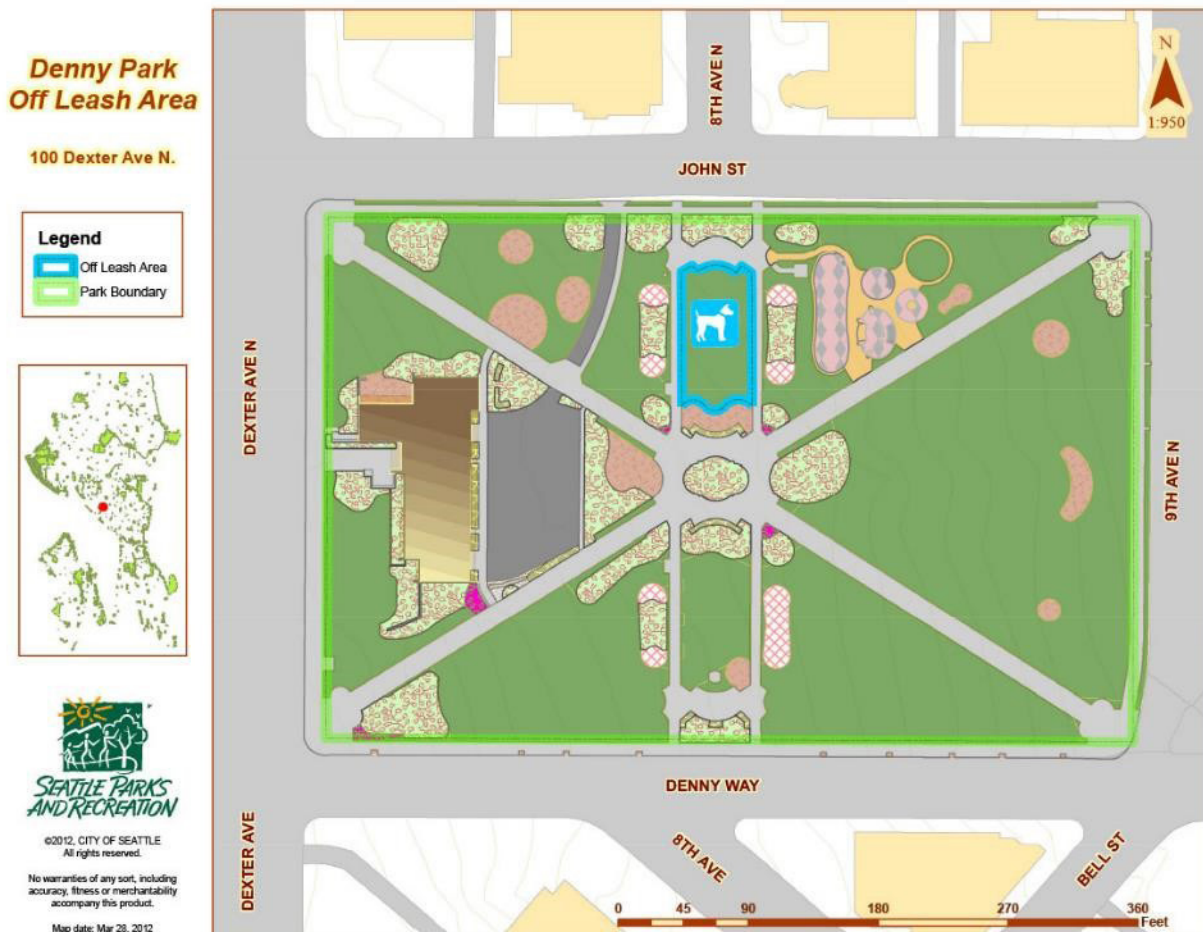
BLUE DOG POND WITH STANDING WATER



to function as, a storm water retention pond. During significant rainfall events, several feet of water may accrue in the low areas, requiring the site to be temporarily closed. This can create a potential health issue for dogs that drink from the water if the ponds have become stagnant.

## RECOMMENDATIONS FOR CAPITAL IMPROVEMENTS

1. Add a second gate to single entry gate areas.
2. Continue to control invasive blackberry bushes and poisonous hemlock on the slopes (goats have been used in the past).
3. Reduce erosion through renovation of landscape and shrub beds.
4. Install doggie drinking fountain (there is a hose-bib).
5. Install logs or rocks to deter shortcuts along trail and hydro-seed eroded slope.





6. Consider ADA access way from Observation platform to playfield.
7. Need for dog features, under/over structures.

## **DENNY PARK**

Address: 100 Dexter Ave North

Size: 0.105 acres

### **HISTORY**

Temporary off-leash area created in 2012

### **DESCRIPTION**

The off-leash area is temporary until a permanent site is located in the South Lake Union neighborhood. This park and the off-leash area is wheelchair accessible. There is a 4' tall fence that encloses the off-leash area and double gates at the



GRANOLITHIC GRAVEL SURFACING SPILLING THROUGH THE CHAIN LINK FENCING AT DENNY PARK

# DR. JOSE RIZAL PARK

Address: 1008 12th Ave South

Size: 1.5 acres

## HISTORY

Created in 2001

## DESCRIPTION

Located just south of downtown on the north end of Beacon Hill, the site offers spectacular views of Puget Sound looking west and the Seattle Downtown skyline looking north. The park was renovated in 2011 after the Department of Transportation constructed a bicycle path connecting to the Mountains to Sound Greenway. There is water available for dogs, the fenced areas are accessed from stairs at the north end, and is also accessible from the bicycle trail.



## SITE CHALLENGES

The main entry to the site is on a very steep slope that is not manageable by some disabled people and difficult for maintenance access, although there is now access via the lower bike trail.

## RECOMMENDATIONS FOR CAPITAL IMPROVEMENTS

1. Replace split-rail fence at north boundary.
2. Add and expand crushed rock surfacing to existing pathways to improve drainage.
3. Use goats or sheep to cut down on bushes on hill side.
4. Install new benches and picnic tables to lower park area along new bike trail.
5. Water access is located on the outside of the OLA, would be nice to locate the water source in a better area inside the OLA.
6. Have requested in the pass to place a pedestrian entrance at the truck entrance gates on the south west side of the OLA.
7. Study feasibility of adding ADA access pathway from new bike trail.
8. Install under/over structures for play.
9. Fix poor drainage around the gathering area.



DR. JOSE RIZAL OLA LOOKING WEST



# GENESEE PARK AND PLAYFIELD

Address: 4316 S. Genesee Street

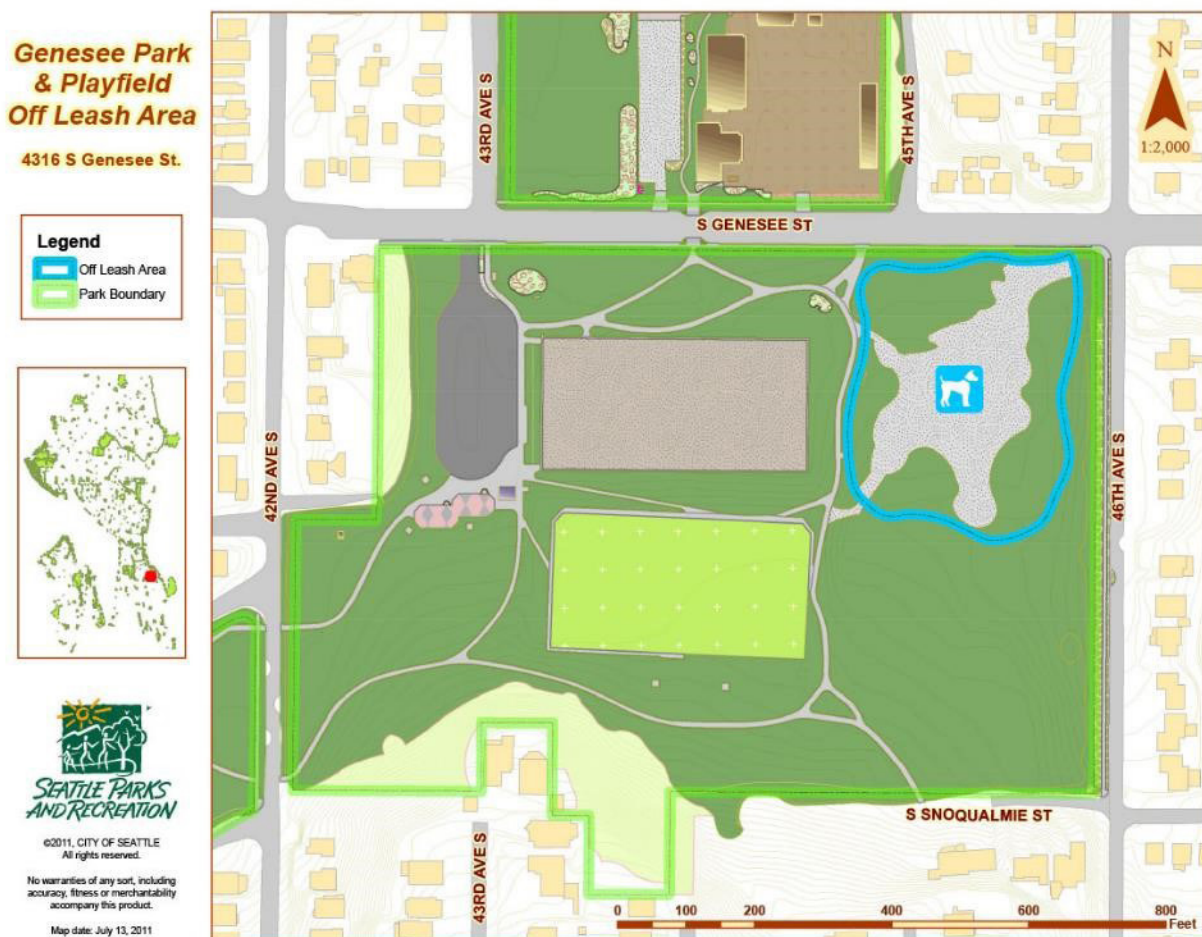
Size: 2.7 acres

## HISTORY

Created in 1999

## DESCRIPTION

Located in Southeast Seattle just south of the Stan Sayres Hydroplane Pits and just west of Seward Park on Lake Washington, the OLA is completely fenced with two double-gated entrances. It is easy to keep an eye on dogs as the area is relatively flat and secure. The center of the OLA is covered in gravel, which makes it mud-free in the winter. The park also has a doggie drinking fountain.



## SITE CHALLENGES

This is a heavily-used site. There is a lot of dog poop in this OLA. The turf areas are difficult to keep healthy with the large volume of dog traffic. There are some poor drainage areas causing muddy conditions. Existing washed rock crossing entry trail brought to site by community members is not ADA accessible material.

## RECOMMENDATIONS FOR CAPITAL IMPROVEMENTS

1. Service road needs regrading and resurfacing.
2. Repair/replace exercise course as needed including logs and structure for play.
3. Improve drainage throughout, replace or restore fence train.
4. Cap off sprinkler heads or raise sprinkler heads/irrigation. The current hose bib leaks.
5. Add picnic tables/benches.
6. Water upgrade for dogs – install dog wash area by the entrance/exit.
7. Need for small/shy dog area with an external gate.
8. Install shelter for rain protection and shade comfort.



GENESEE PARK OLA IN WINTER SHOWING AREAS OF POOR DRAINAGE



# GOLDEN GARDENS

Address: 8498 Seaview Pl. NW

Size: 0.90 acres

## HISTORY

Created in 1996-1997

## DESCRIPTION

Located in the upper northern portion of the park, the area includes a wide-open space covered in wood chips for playing and running. Trees are scattered throughout the OLA, tables, benches and a small covered area offer places to rest and protection on rainy days. Parking and a restroom are nearby. Surface and staircase drainage work were completed in 2016.



## SITE CHALLENGES

This site is extremely wet and muddy along the drainage course. The surface material is built up at the southwest corner and pushing against the chain link fence. The understory vegetation is basically gone within the OLA and deteriorated outside of the OLA. Water runs down to the adjacent drainage channel.

In 2016 SPR provided storm drainage improvements and replaced the damaged stairway steps from the lower park area to the OLA. Funding of \$438K was provided by the 2008 Parks and Green Spaces Levy.



## RECOMMENDATIONS FOR CAPITAL IMPROVEMENTS

1. Provide ADA accessible route to OLA.
2. Add dog washing station with hose-bib and associated drainage.
3. Need for extensive vegetation restoration and within and outside of OLA; expand and fence existing rain garden.
4. Solve drainage problem from the southeast gate. Tiered grading perhaps.
5. Replace surface material and remove material that is built up along the southwest corner.
6. Add dog play apparatus.

# I-5 COLONNADE

Address: 1701 Lakeview Blvd E

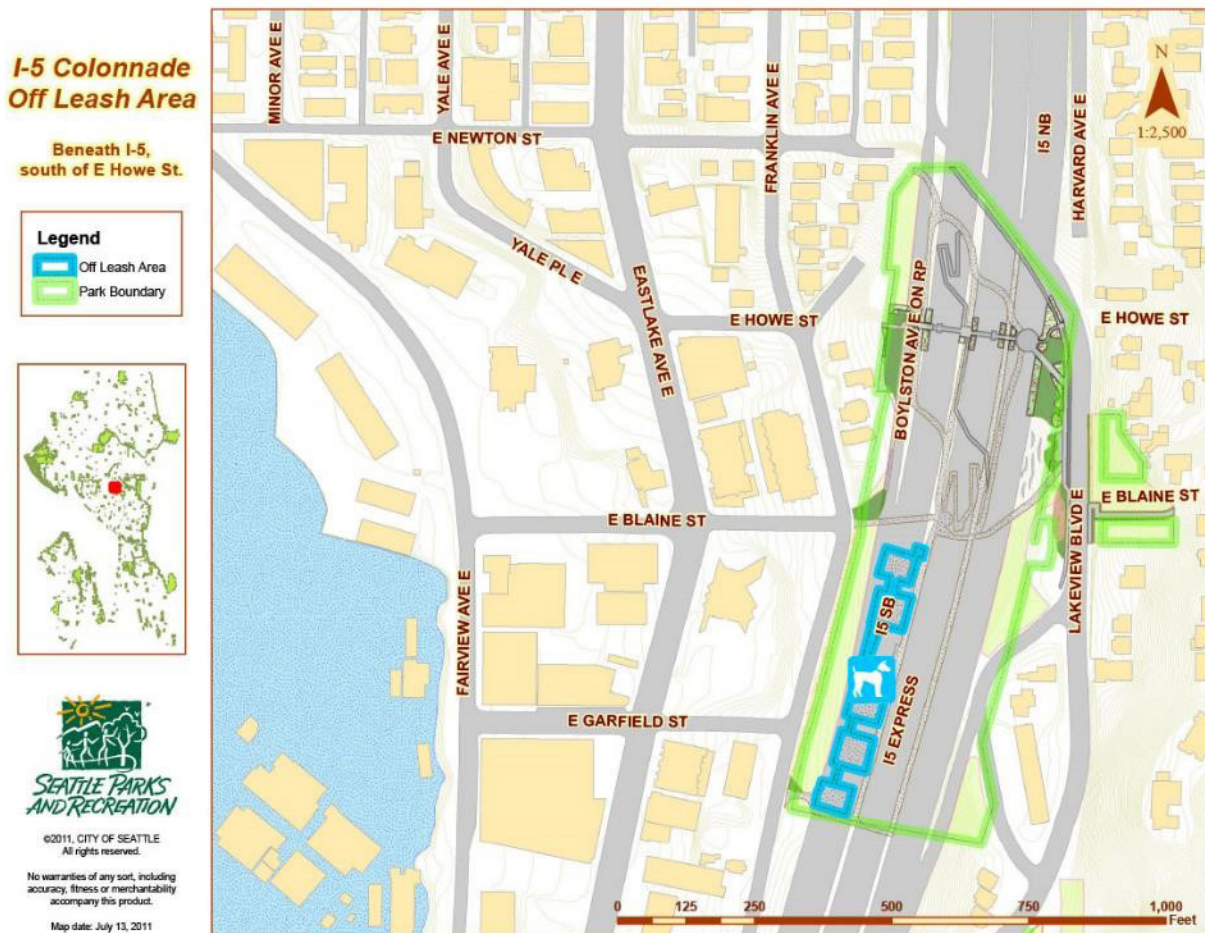
Size: 0.50 acres

## HISTORY

Created in 2005

## DESCRIPTION

I-5 Colonnade Park is located on a steep slope under the I-5 freeway just north of downtown Seattle. The OLA has several large tiers connected by walkways and stairs. It has a crushed gravel surface, round stones, several benches, and a potable water source at the north entrance.





## SITE CHALLENGES

This site is under a freeway and is shady and dry with no vegetation. An irrigation system and an elaborate under drainage system with permeable surface material has been installed to flush the area daily, and to quickly drain, however the system is currently not functioning (2016). Citizens have complained about the material being too difficult for dogs to walk on and the rock base hurts the paws of dogs. Pea gravel and other surface materials tend to migrate down slope due to the grade. The site is not ADA accessible. The south entrance is completely inaccessible to maintenance vehicles. Homeless encampments are frequent in the areas surrounding the OLA and result in their own set of challenges.



VIEW LOOKING NORTHEAST UNDER THE FREEWAY TOWARDS THE OLA



OLA WITH INTERNAL FENCING

## RECOMMENDATIONS FOR CAPITAL IMPROVEMENTS

1. Improve surface material while maintaining its drainage function.
2. Remove interior fencing within OLA, allowing for more free-romp space.

# KINNEAR PARK

Address: 899 W. Olympic Place

Size: 0.12 acres

## HISTORY

Created in 2013

## DESCRIPTION

The site is a corral configuration on a relatively flat incline beneath a towering forest. The OLA is surrounded by a 4' fence and has a double gate entrance with a single gate emergency exit in the rear to ensure dog safety. It includes a kiosk, a seating bench, natural feeling wooden fencing, wood chip surfacing, logs and rocks, a bench and native plantings on the adjacent hillside. Due to the steep slope conditions to get to this site, it is not ADA accessible.





## **SITE CHALLENGES**

The OLA was part of the 2008 Parks & Green Spaces Levy Opportunity Fund and was completed in 2013. The site sits within the forest on a steep slope and is not ADA accessible. Seattle's Department of Construction and Inspections did not allow SPR to install a water line due to the steep slope status and the need for a collection system to the street below. This was cost prohibitive, and possibly not wise, so was removed from the original plan. There is one bench but no shelter.

## **RECOMMENDATIONS FOR CAPITAL IMPROVEMENTS**

1. Additional seating.

# MAGNOLIA MANOR

Address: 3500 28th Ave West

Size: 0.48 acres

## HISTORY

Created in 2012

## DESCRIPTION

The park property is part of a larger site owned by Seattle Public Utilities and has spectacular views. The reservoir is surrounded with a chain link fence and part of the remaining space now functions as the OLA with a “chuck it” game zone and dog drinking fountain. In addition, the park has Magnolia’s first P-Patch, and park space with picnic table, benches and walking path. Funding for construction was provided by the 2008 Parks & Green Spaces Levy.



## SITE CHALLENGES

The OLA at Magnolia Manor Park was developed as part of a plan for the entire site. The OLA opened in November 2012. The dog owning and non-dog owning community raised \$25,000 to add to the Parks & Green Spaces Levy project budget. The current OLA footprint is being reduced in size to accommodate a pedestrian pathway connecting the OLA with the existing P-patch garden. Construction is slated for 2016.

## RECOMMENDATIONS FOR CAPITAL IMPROVEMENTS

No additional capital improvement recommendations are made at this time.



VIEW LOOKING NORTH



VIEW LOOKING WEST

# NORTHACRES PARK

Address: 1278 1st Ave NE

Size: 1.6 acres

## HISTORY

Created in 1997 and improved in 2000

## DESCRIPTION

The site is heavily forested with open spaces, trails, shade and has a good understory of vegetation within the OLA itself. There is only one access point at the south end of the OLA. There are chairs and a shady place to relax, water service for dogs. Restrooms, play areas, spraypark, playfields and picnic areas are nearby.





## SITE CHALLENGES

The site is under a dense tree canopy. The trees and understory plants makes it more natural and friendly to users. This site has history of illegal use which decreased after introducing OLA. The steward and volunteers have done great jobs restoring understory vegetation of this site. There is no big field for dog play or ball-throwing. This OLA is well maintained and well used.

## RECOMMENDATIONS FOR CAPITAL IMPROVEMENTS

1. Add second double-gate entrance at the north end off of NE 130th Street.
2. Remove invasive plants and restore with native plants.
3. Add dog washing station with hose-bib and associated drainage.



NORTHACRES OLA WITH HEALTHY UNDERSTORY



NORTH CORNER OF OLA - MAINTENANCE ENTRANCE



# PLYMOUTH PILLARS PARK

Address: 1050 Pike Street

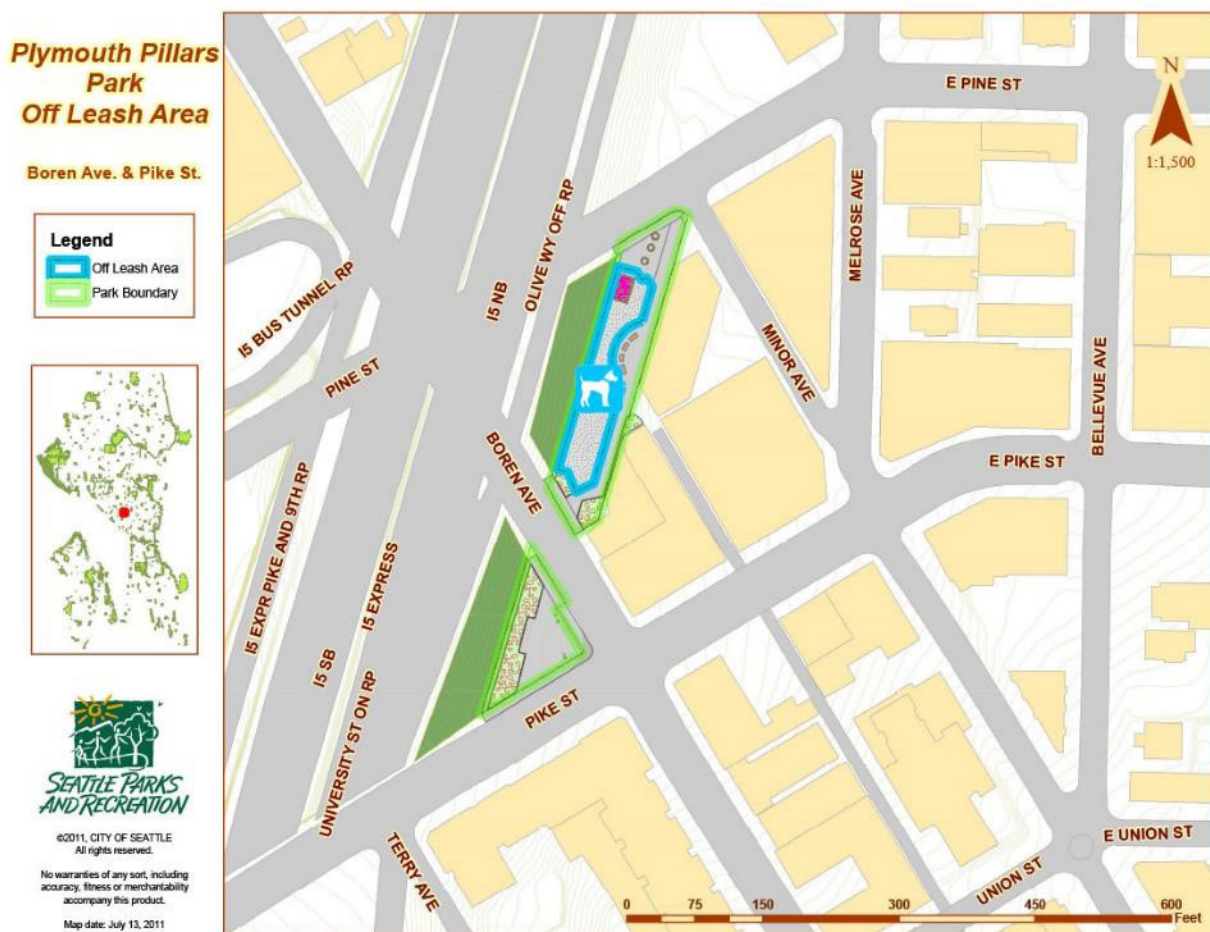
Size: 0.20 acres

## HISTORY

Created in 2005

## DESCRIPTION

Located just east of downtown, the OLA has a long, narrow design, with a scenic view of downtown. The surface is crushed rock, and has a unique human/dog drinking fountain inside the OLA.



## **SITE CHALLENGES**

The site is small and narrow located at the base of Capitol Hill on the Pike-Pine corridor with panoramic view of downtown Seattle. The small size causes increased negative reactions between dogs. There is sunken ground and cracks at the sidewalk at the north entry adjacent to the bridge.

## **RECOMMENDATIONS FOR CAPITAL IMPROVEMENTS**

No projects are currently listed.



VIEW LOOKING NORTH-NORTHEAST

# REGRADE PARK

Address: 2251 3rd Ave

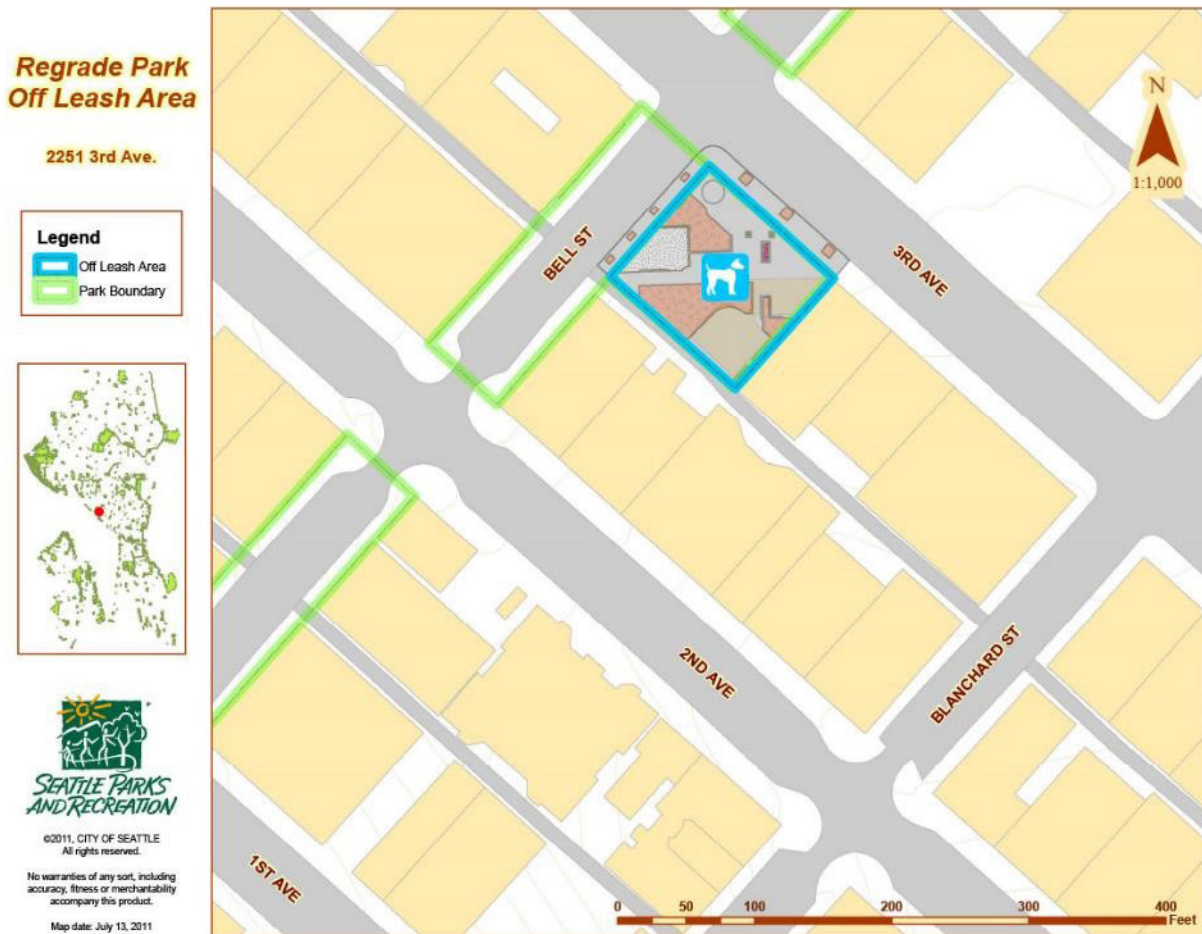
Size: 0.30 acres

## HISTORY

Created in 2005

## DESCRIPTION

Located in the heart of downtown, at 3rd and Bell. There is a 5-foot-tall fence that encloses the entire park, and there are double “airlock” gates at each entrance to ensure your dog’s safety. Street vehicle traffic is substantial in this area. This park also has running water and is wheelchair-accessible.





## SITE CHALLENGES

This urban OLA is extremely small and highly used. The small size contributes to negative reactions between dogs.

Wood chips have been replaced with gravel to minimize the smell generated from urine.


Undesirable behavior sometimes occurs in the space behind the mural wall which is used for equipment storage and access to panels.

## RECOMMENDATIONS FOR CAPITAL IMPROVEMENTS

1. Repair latches on gate.
2. Improve safety and provide better secure access to area behind mural.
3. Mulch around trees/tree protection.
4. Add plastic bag dispensers.
5. Replace wood curbing with concrete along Bell St.
6. Install benches.



VIEW LOOKING NORTH THROUGH THE OLA



VIEW LOOKING EAST THROUGH THE OLA

# WARREN G. MAGNUSON PARK

Address: 7400 Sand Point Way NE

Size: 8.6 acres

## HISTORY

Created in 1999 and improved in 2005

## DESCRIPTION

This OLA is the only one inside city limits with water access (Lake Washington's freshwater shoreline). The site has a large, generally flat play area, a winding trail with several open areas and changes of scenery along the way. The site is fully fenced with multiple double gate entryway points, drinking water stations and shade cover. Most of the trail is compact gravel and is wheelchair accessible. There is a small and shy dog area within the OLA.





## SITE CHALLENGES

The site is a federally-listed wetland and has rules and regulations associated with this status. The site is fairly large and is heavily used with more large groups. The topography is flat with beach access.

## RECOMMENDATIONS FOR CAPITAL IMPROVEMENTS

1. Add berms for dog play.
2. Add seating.
3. Improve surface at parking lot – fill ruts and grade.
4. Install shelter.
5. Install lighting (depending on available electrical source and scale of project).
6. Finish planting of swale along northern edge of playfield.



MAGNUSON OLA WATER ACCESS SPOT



MAGNUSON OLA AREA LOOKING EAST

# WESTCREST PARK

Address: 9000 8th Ave SW

Size: 8.4 acres

## HISTORY

Created in 1999

## DESCRIPTION

Located on a hill above and west of Boeing Field in southwest Seattle, the OLA contains a special, separated area for small and shy dogs, open spaces and paths, a doggie drinking fountain, shade, trees and lots of open space. For people, the OLA provides benches, chairs, and a shady place to relax. Restrooms, play areas and picnic areas are nearby. Improvements include a parking lot, fencing, shelters and lighting.





## SITE CHALLENGES


This site has steep slope areas surrounding by heavily wooded forest areas. In the past drainage from the lidded reservoir site has caused problems in the OLA. The new retention pond should help to ameliorate this.

## RECOMMENDATIONS FOR CAPITAL IMPROVEMENTS

1. Reinstall ADA parking sign and ADA path in small and shy dog area.
2. Upgrade fencing to protect natural areas.
3. Replace woodchips with other surfacing and fill in ruts.
4. Restore eroded slope.
5. Pave service road from the north lot entrance to the inside dumpster.



WESTCREST OLA LOOKING SOUTH



WESTCREST DOGGIE DRINKING FOUNTAIN

# WOODLAND PARK

Address: 1000 N. 50th Street

Size: 1.0 acres

## HISTORY

Created in 1998

## DESCRIPTION

Located just west of the tennis courts, the OLA is situated on a slope, has benches and doggie drinking fountain. The OLA is intensively used, is not ADA accessible, but does have parking in close proximity.





## SITE CHALLENGES

The steep slope accompanied with dog traffic is causing erosion and human accessibility issues. The site has a dense tree canopy making it dark. The compaction around trees is causing trees to die at this site. The site is not ADA accessible and difficult for maintenance access.

## RECOMMENDATIONS FOR CAPITAL IMPROVEMENTS

1. Replace wood fence that protects wooded area.
2. Add small and shy dog area.
3. Fill in ruts.
4. Needs intensive landscape and understory restoration.
5. Fix drainage problem moving water away from bottom of slope.
6. Install a covered shelter area.
7. Repair or replace fencing around tool area, add a shed.



WOODLAND PARK OLA DENUED UNDERSTORY – LOOKING WEST



WOODLAND PARK OLA DENUED UNDERSTORY – LOOKING EAST



THIS PAGE LEFT INTENTIONALLY BLANK

## APPENDIX 7: INVESTMENT IN OLAS SINCE 2000

Park	Year	Purpose	Pro Parks Levy	Parks and Green Spaces Levy	Neib Matching Fund	COLA	Friends of SLU Dog Park	Vulcan/ Amazon	CRF	Westcrest Group	Magnuson Off-Leash Group	Notes
Denny	2011	Fencing, surface						\$50,000				No planning; temporary
Jose Rizal		Schematic, planning										
Genesee	2008	Schematic, development							\$90,000			Post-landfill work
Golden Gardens	2003	Shelter			\$7,995							
	2002	Shelter				\$8,000						
I-5 Colonnade	2005	Planning, development	\$1,800,000									
	2014	Planning			\$25,000							
Jose Rizal	2001	Improvements			\$5,000	\$5,000						
Kinnear	2011	Planning		\$70,000								
	2012	Development	\$750,000									
Plymouth Pillars	2004	Planning and Development	\$1,100,000									
Magnuson	2002	Master Plan									\$10,014	
	2004	Planning and Development	\$700,000									
	2009	Water, fencing, etc.	\$515,000									
Magnolia Manor	2011	Planning		\$70,000								
	2013	Development		\$402,500								
Westcrest Park	2000	Design			\$5,000							
Woodland Park	2003	Shelter and seating			\$10,264	\$10,264						
??	2011	Develop awareness of group			\$1,000		500					
Subtotals			\$4,865,000	\$140,000	\$64,259	\$23,264	\$500	\$50,000	\$90,000	\$5,000	\$10,014	
<b>Grand Total</b>		<b>\$5,650,537</b>										

THIS PAGE LEFT INTENTIONALLY BLANK

# APPENDIX 8: COLA AGREEMENT



## AGREEMENT BETWEEN THE CITY OF SEATTLE AND CITIZENS FOR OFF-LEASH AREAS ON THE OFF-LEASH AREAS PROGRAM

### I. Introduction

**Whereas**, the Off-Leash Areas Program for 1998-2000 consists of several sites geographically dispersed throughout the city where dogs are allowed off-leash; and

**Whereas**, after completion and evaluation of a fifteen-month pilot program, the City Council in September 1997 approved a program of ten sites, a mix of pilot, interim, permanent and to-be-identified sites; and

**Whereas**, six of the sites in operation at the date of the signing of this agreement are located within City parks, and the seventh is Seattle Public Utilities property; and

**Whereas**, the activity at each location will occur within a delineated, properly signed, and in most cases fenced area where dogs will be allowed off-leash to run, play, exercise, train and socialize with their owners/handlers and with other dogs; and

**Whereas**, the Department of Parks and Recreation (DPR) has been designated as the organization that shall be responsible for management of the off-leash sites with the coordination and support of the Citizens for Off-Leash Areas (COLA); Now, therefore,

### II. Purpose

The manager of park properties is the DPR, and the steward of the off-leash areas (OLAs) is COLA. The purpose of this agreement is to outline the duties of DPR and COLA for the operation of the program. This agreement lays out the responsibilities COLA will carry out in support of the program, describes the limits of COLA's responsibilities, and clarifies the roles of Animal Control and DPR staff.

### III. Synopsis of the Status of Each Site

Following is a synopsis of the status of each site at the date of the signing of this agreement. Please see the attached maps. Note: Maps are included here to approximate the off-leash area sites, and may not reflect current configurations. Boundaries may change by agreement between DPR and COLA, or by action of DPR in accordance with the provisions of Ordinance 118274 and Resolution 29628.



UPPER GOLDEN GARDENS: Permanent. Please see the attached map.

MAGNUSON: Interim, pending adoption of a Use Plan for the combined Sand Point/Magnuson property. The Council's intent is to include a permanent off-leash site within the park. Please see the attached map.

WOODLAND PARK: The newly opened (March 1998) pilot site will operate as a pilot site for 18 months, during which time DPR will monitor and evaluate its success and at the end of which DPR will make recommendations to the City Council on its future. Please see the attached map.

VOLUNTEER: Temporary. The Department, in response to Council Resolution 29628, has identified several alternate properties on or near Capitol Hill and forwarded the list to the City Council. Please see the attached map.

GENESEE: Permanent. This off-leash site reopened in October 1999 after completion of a landfill capping project. Please see the attached map.

WESTCREST: Permanent. The City Council asked in Resolution 29628 that DPR complete an environmental checklist on the entire park. That work is underway at the date of the signing of this agreement. Please see the attached maps (2).

BLUE DOG POND: Permanent. Please see the attached map.

NORTHACRES: Pilot. DPR was unable to move forward with improvements to this site due to 1998 budget limitations, and has funding for 1999 and 2000 to do so. Please see the attached map.

BEACON HILL (East Duwamish Greenbelt, Jefferson Reservoir or City Light ROW #2): Pilot. DPR was unable to move forward with improvements to the site to be selected from among these three due to 1998 budget limitations, and has funding for 1999 and 2000 to do so. Please see the attached maps (3).

CITY LIGHT ROW #3: Pilot. DPR was unable to move forward with improvements to this site due to 1998 budget limitations, and has funding for 1999 and 2000 to do so. Please see the attached map.

#### IV. Effective Date

This agreement will be in effect upon signature by the Superintendent of Parks and Recreation, the Director of the Executive Services Department, and the Chair of the Citizens for Off-Leash Areas Board of Directors. It shall not expire but may be amended and revised as necessary.

**Table of Dog Parks in North American High and Medium-High Density Cities**

City	Policy	Population (sorted by)	Land Area	Density (People / Acre)	Acres of Total Parkland	Parkland Per 1000 People	Num of Dog Areas	Dog Area Acreage
New York NY	Single-Use & Multi-Use Hours	8,336,697	193,692	44.7	39,006	4.6	>138	>120
Los Angeles CA	Single-Use Only	3,884,307	299,949	13.2	36,177	9.3	9	108.95
Chicago IL	Single-Use Qualifications	2,718,782	145,686	19.9	12,485	4.6	27	~12 including multiple Lakeside dog beaches
San Diego, CA	Single-Use & Multi-Use Hours	1,355,896	208,120	35.7	48,405	35.7	19	~20 + 4 beaches
Calgary AB	Multi-Use Zones	1,097,000	203,904	5.38	52,496	47.85	150	3088
Austin TX	Single-Use & Multi-Use Zones	885,400	190,653	4.7	27,096	30.6	13	672 incl trails
San Francisco CA	Single-Use & Multi-Use Zones	837,442	29,999	27.9	5,693	23.2	29	120
Seattle WA	Single-Use Only	652,406	53,723	12.4	6,541	10	14	25
Denver CO	Single-Use & Multi-Use Zones	649,495	97,920	8.7	5,884	9.1	11	>13.6 including grading system for scoop compliance
Portland OR	Single-Use & Multi-Use Hours	609,456	85,393	7.5	14,442	23.7	33	66.73
Vancouver BC	Single-Use & Multi-Use Hours	603,502	28,170	21.4	14,000	23.2	36	168 incl trails
Minneapolis MN	Single-Use Qualifications	400,070	34,543	11.78	5,056	12.6	7	21.61 + 1.5 trail miles

While Chicago, Minneapolis and Denver above seem to be in similar situations as Seattle, the industry trend shown above is clearly moving toward allowing more off-leash access in order to control the spaces where dogs cannot be off-leash because of incompatible populations/uses or natural habitats and restoration efforts. Off-leash areas in medium-high to high density cities include some of the most desired parkland in the country, such as Central Park, Boston Common, Lake Michigan beaches, and Golden Gate National Park, further underscoring the gap in approach between

6. Site-Specific Agreements: A DPR representative and a COLA representative will, by August 31, 1999, sign an agreement for each off-leash site, substantially conforming to previous site-specific agreements.
7. Site Closure: The DPR Superintendent is authorized to close sites, temporarily or permanently, or modify the boundaries within reasonable limits in accordance with Ordinance 118724. Please refer to Attachment 1, Ordinance 118724, for details. In the event of a permanent closure of any off-leash site, COLA may endeavor to find a reasonably comparable alternative site, including non-DPR-owned property, as close as possible to the already established site to present to the City Council for approval.
8. New Sites: Resolution 29628 directs COLA to attempt to locate new non-park off-leash sites.
9. Notification of Meetings: COLA has been designated by the City as steward of the program. The City also recognizes that notification to the public regarding off-leash activities is very important. DPR and Animal Control shall keep COLA informed of significant problems and any public complaints within a reasonable time of receipt, and shall keep COLA informed of potential changes or closures so that COLA may have an opportunity to correct the problem, assist with intervention, or provide input before such decisions are made.

## VII. Responsibilities

Administration of Agreement: COLA and DPR will meet on a regular basis but at least quarterly to discuss off-leash areas managed by DPR. Such meetings shall be open to the public. One purpose of these meetings is to discuss clarifications, additions or amendments to this agreement. City staff from DPR and Animal Control shall provide oversight required to carry out duties under this agreement, and shall monitor and administer it. Animal Control staff shall provide oversight of COLA volunteers in regard to compliance with City rules and ordinances relating to dogs. Animal Control will keep COLA informed regarding enforcement issues they encounter.

1. Operations. DPR has primary responsibility for maintenance of all off-leash areas. DPR staff will ensure that maintenance and improvements initiated and carried out by COLA volunteers are done according to DPR specifications as provided to COLA. DPR staff will inform COLA or individual site stewards of issues relating to the maintenance or operation of off-leash areas, and may request COLA's help in resolving them. DPR staff will inform COLA of upcoming special events that may have an impact on the operation of an off-leash area. If such events result in the temporary closure of an off-leash area, DPR will contact Animal Control and COLA to provide adequate notice to site users. DPR will provide adequate notice of closures and will post notices on kiosks. Unless otherwise agreed, or unless closure is for more than a weekend, adequate notice is one week in advance unless the closure is of an emergency nature. Animal Control and DPR staff will ensure that all responsibilities and duties under this agreement are carried out according to City policies, rules and ordinances, and will provide COLA with copies of all such off-leash areas policies, rules and ordinances

COLA will solicit volunteers to carry out the responsibilities under this agreement. For this purpose, COLA will assign a single person or group to carry out duties at each off-leash site. Each person or group will provide DPR and Animal Control with a number where the City can reach, or leave a message for, the designated representative. The designated representative will respond to City inquiries within a reasonable time. DPR and Animal Control shall respond to COLA and its site stewards' inquiries within a reasonable time.

COLA will provide a telephone number visibly on the kiosk at each off-leash site which park users may call if they have questions or concerns about the off-leash areas program.

COLA will select a lead site steward to be the principal contact for each off-leash site. The lead site steward will be responsible for mobilizing volunteers, as needed, to carry out the duties outlined in “Duties and Responsibilities of Volunteer Groups.” Each designated lead site steward will provide his/her name and telephone number to Animal Control and DPR maintenance staff. If there is a change in the lead site steward, COLA will notify DPR staff by telephone, written correspondence or another mutually agreed-upon method.

2. Off-Leash Area Budget: DPR will provide COLA with a copy of any proposed DPR budget or fiscal year budget sufficiently in advance of the adoption or approval of the budget by DPR or the City such that COLA may respond thereto.
3. Education, Training and Information. COLA volunteers may provide, with prior approval from DPR, regularly scheduled or special education and training classes for dogs and their owners. Approval shall not be unreasonably withheld and if not approved, a reason shall be provided for denial. COLA will notify DPR and Animal Control of these sessions at least two weeks before each event. COLA may invite Animal Control staff, Animal Control Commission members, or other animal experts to participate in the sessions. Topics may include responsible dog ownership, compliance with dog-related ordinances, dog obedience and behavior classes, pet licensing opportunities, pet health care and other issues reasonably related to off-leash dog areas or dogs and their owners. COLA will post notices of these sessions on off-leash area kiosks, other park information boards with DPR approval, and non-park sites as deemed appropriate. Notices will contain information about the time, date and location of each session.

COLA volunteers may provide the public with written materials regarding off-leash areas and other information of interest to dog owners without prior notification of DPR or Animal Control staff.

4. General Maintenance (Cleanup) of Off-Leash Areas. COLA volunteers will provide for general cleanup and maintenance activities relating to the implementation and operation of off-leash sites. DPR will provide each site with an adequate number of kiosks and bulletin boards, appropriate numbers of garbage cans (at least two), garbage bags, bag dispensers and bags for cleaning up dog feces and reasonable



maintenance of grounds. DPR will be responsible for trash removal from off-leash areas.

5. Off-Leash Site Improvements. COLA may help with improvements to an off-leash area. DPR and COLA may work together on such improvements. All improvements must be to DPR specifications, which shall be provided to COLA. Improvements may include:
  - Installation of lighting, after a public process and approval by DPR;
  - Installation or maintenance of fencing and gates;
  - Installation or maintenance of signs;
  - Trimming of weeds or other undesirable vegetation;
  - Maintenance of paths or trails;
  - Rehabilitation of lands, turf and vegetation; and
  - Adding park furniture or other amenities mutually agreed upon by DPR and COLA volunteers.DPR will not unreasonably withhold consent for improvements done at COLA expense, and will provide a written reason for denial of permission if it opposes COLA's proposed improvements.
6. Kiosk Maintenance: COLA volunteers will maintain the postings on the kiosk(s) installed near each off-leash site. Maintenance may include ensuring that rules, names of contacts and other information are posted, and cleaning to ensure kiosks are presentable. If DPR wishes the kiosks to be maintained in a certain form or manner, it will provide the necessary materials and other required equipment.
7. Monitoring Off-Leash Areas: COLA's duties include performing monitoring activities that may include:
  - Inspecting off-leash sites to identify and report to DPR maintenance staff and the lead site steward any damage to fencing, signs or other fixtures that may impair operations;
  - Notifying DPR maintenance staff of hazardous materials, debris or conditions in or around the site.
8. Fundraising. COLA volunteers may engage in private fundraising efforts for the purpose of making improvements to off-leash areas or carrying out other duties outlined in this agreement.
9. Animal Control Responsibility for Enforcing Animal Control Ordinances and Rules:
  - Animal Control and, from time to time, Seattle Police Department staff will be solely responsible for enforcing City ordinances, regulations and policies relating to animals at off-leash sites. In no circumstance will COLA or its volunteers act as agents of the City.
  - COLA volunteers may inform off-leash site users of the site rules, may refer users to handouts or information on kiosks, and may sponsor workshops on site rules.

- Animal Control will provide COLA with a name and telephone number for citizens to use to report dog-related incidents and other information necessary to ensure proper operation of the site.
- DPR staff may report violations to Animal Control.
- Animal Control Officers may distribute COLA literature.

VIII. Signatures

IN WITNESS WHEREOF, the parties hereto have executed this agreement by having their respective representatives affix their signatures in the spaces below:

\_\_\_\_\_  
Kenneth R. Bounds, Superintendent  
Department of Parks and Recreation

Date \_\_\_\_\_

\_\_\_\_\_  
Dwight Dively, Director  
Executive Services Department

Date \_\_\_\_\_

\_\_\_\_\_  
Dan Klusman, Chair, Board of Directors  
Citizens for Off-Leash Areas

Date \_\_\_\_\_

4/28/98  
~~7/29/98 revision~~  
 Entered at DPR 9/30/98  
~~11/22/98~~  
~~7/12/99~~  
~~8/20/99~~  
~~10/7/99~~  
~~3/1/00--edition with site descriptions separate~~  
 3/6/00--Final

# APPENDIX 9: NEW OFF LEASH AREA COMMUNITY PROPOSAL PROCESS - PRELIMINARY APPLICATION PACKET

## I. BACKGROUND

The People, Dogs, and Parks plan for Off Leash Areas (OLAs) allows for new OLAs to be added in several ways, including through a new process for community organizations to propose specific sites. In order to ensure that new OLAs are developed in sites that make sense from environmental, community, regulatory, and maintenance perspectives, Seattle Parks and Recreation (SPR) has developed a review process for any proposals.

This preliminary application packet describes the process, and contains the preliminary proposal form.

## II. ABOUT THE NEW OLA COMMUNITY PROPOSAL PROCESS

Beginning in 2017, SPR will accept and review community proposals for new OLAs using the process described below. Please also see the chart on the following pages that detail the process.

### 1. PRELIMINARY APPLICATION AND REVIEW

A community organization wishing to propose a new OLA must first submit a preliminary application (see the following pages) and communicate with SPR staff to determine if the proposed site meets the threshold criteria for consideration. SPR will respond within 30 days. The proposed site must:

- Not be located in a park that is a [designated Seattle landmark](#), or listed on the [Washington State Heritage Register](#) or the [National Register of Historic Places](#)
- Not be located in natural areas under active restoration, or in an [environmentally-critical area](#) (with the exception of the shoreline)
- Not conflict with existing park uses in a way that creates safety issues
- Have preliminary approval from the site owner, if not on Parks land

### 2. FORMAL PROPOSAL

Community organizations whose proposals have passed the preliminary review are invited to submit a full formal application. SPR staff will provide technical assistance and information resources to support applicants. To demonstrate project feasibility and community support, applicants will be asked to:

- Describe the site and its current uses

- Develop a site plan depicting the size and location of the proposed OLA
- Name a specific project lead and future site Steward, and outline a stewardship plan
- Provide demonstration of community support, including signatures of support or opposition from households (owners or renters) and businesses (property or business owner) typically within 1 block of the affected park

### **3. PUBLIC COMMENT**

Once an applicant completes a formal application, SPR will make it available on the web and other means for public comment. All comments received will be collated and summarized for consideration by the Review Committee.

### **4. REVIEW COMMITTEE**

Within 60 days of receiving a completed proposal, SPR will convene a New OLA Review Committee to assess the proposal from a variety of perspectives. Their charge is to make a recommendation to the Park Board, based on their close review of the technical and community considerations, as to whether the proposed site is appropriate for an OLA. Membership of the committee will include:

- One or more environmental experts to speak to water quality and habitat issues
- A veterinarian or animal behavior expert
- Parks landscape architect or planner
- A dog advocate
- A community member

The review process will include a site visit and a one-meeting discussion, supported by a decision-making rubric based on clear criteria that include:

- Proposal viability (based on the site plan, fundraising plan, and stewardship plan)
- Environmental impact
- Community support (based on neighbor signatures, letters of support, and public comment)
- Operational feasibility (based on information provided by the relevant crew chief and shops)
- Equity (considering how well-served the area is currently by existing OLAs)<sup>1</sup>

<sup>1</sup> We will define underserved areas through a ranking of acres per person in each City Council District.



## **5. PARK BOARD PUBLIC HEARING**

The [Seattle Board of Park Commissioners](#) will review the proposal in a public hearing and make recommendations, as is required for all changes in park use. SPR staff will summarize and present the Review Committee's findings and the community sentiment so far, and members of the public will be allowed to comment.

## **6. SUPERINTENDENT'S DECISION**

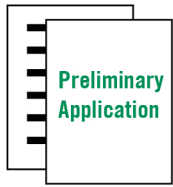
If the Park Board endorses the proposal, the Superintendent will review the proposal, the public comment, and the issues and opportunities identified by the Review Committee and Park Board. He or she will make a decision on the proposal—whether to approve it, deny it, or tentatively approve pending further review or process.

# **III. APPROVAL IS JUST THE BEGINNING**

It is important to note that no proposed project is guaranteed approval, and no approved project is guaranteed funding, as SPR capital resources are limited. Applicants are encouraged to consider and plan for fundraising through the Major Projects Challenge Fund, the Neighborhood Matching Fund, the Neighborhood Park and Street Fund, or in partnership with other local non-profit organizations. Where discretionary funding is available, Parks will prioritize it for new OLAs in areas that are currently not well served by OLAs.

# COMMUNITY PROPOSAL PROCESS

## 1 Preliminary Review



Community group submits preliminary application

✓ ✗ Parks responds within 30 days

## 2 Proposal Development



Community group develops full proposal



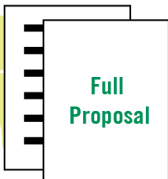
Demonstration of community support

## 3 Public Comment



Parks puts up application for comment

## 4 Proposal Review



OLA Review Committee review proposal based on siting criteria and makes recommendations



Parks Board reviews and considers OLA Review Committee's recommendations, and votes to support/not support change in park use




Superintendent reviews to **approve**, **reject**, or move process

## 5 Fundraising



Parks and applicant plan for fundraising

## 6 Design & Construction



## 7 Use



Stewardship by community



# Seattle Parks & Recreation

healthy people healthy environment strong communities

## NEW OFF LEASH AREA APPLICATION

### Thank you for submitting a preliminary application to create a new Off Leash Area (OLA).

This is the first step in a longer process. If your application passes preliminary review, you will be asked to develop a full proposal, which will be reviewed through public comment and a technical review process.

### About the New Off Leash Area Community Proposal Process

In April 2017, Seattle Parks and Recreation opened a new community proposal process for new Off Leash Areas (OLAs), because we believe community groups and OLA users are critical partners in helping identify sites and support fundraising for new OLAs. For more information about the process, see the diagram on the reverse side of this page, or visit our webpage.

### Preliminary Application Information

- The preliminary application serves to notify Seattle Parks and Recreation of your proposal, and allows us to make sure the site is appropriate for consideration.
- We will review your proposal according to the threshold criteria in the box on the right. If your proposal does not meet these criteria, it cannot be considered.
- If your proposal passes preliminary review, we will notify you within 30 days and invite you to submit a full proposal

### Threshold Criteria

To be considered, a proposed site must:

1. Not be located in a park that is a designated Seattle landmark, or be listed on the State or Federal register of historic places
2. Not be located in natural areas under active restoration, or in an environmentally-critical area (with the exception of the shoreline)
3. Not conflict with existing park uses in a way that creates safety issues
4. Have preliminary approval from the site owner, if not on Parks land

### Please fill out the following the following information:

Community Organization Name:

Organization Contact Person:

Phone:

Email:

Mailing Address:

What is the name of the park and/or address of the property you are proposing as a site for a new OLA?

Park Name:

Site Address:

Please briefly describe the current uses of the site:

Please briefly describe your proposal in a sentence or two:

If the site is not a park owned and managed by Seattle Parks and Recreation, who is the landowner? Please provide contact information for the landowner.

Thank you! Seattle Parks and Recreation will contact you within 30 days with a response to your preliminary application!

## **APPENDIX 10: PROPOSED NEW OLA SITES IDENTIFIED BY COLA**

The Citizens for Off Leash Areas (COLA) intends to propose adding OLAs to several existing parks, through the New OLA Community Proposal Process described in [Appendix 9](#).

In anticipation of this process, COLA reached out to its constituents and the broader community to identify potential sites to consider for proposal. They created this list of proposed new OLAs, including characterizations of each site generated from community comment. They asked to include their findings in this plan, and we agreed.

Please note that this list of proposed new OLAs is not currently endorsed by Seattle Parks and Recreation, nor does Seattle Parks and Recreation necessarily agree with the characterizations made of each site.

For any of these proposed sites to be considered, COLA or another community organization would need to propose the site using the New OLA Community Proposal Process described in [Appendix 9](#).

### **PROPOSED OLAS FOR COUNCIL DISTRICT 1**

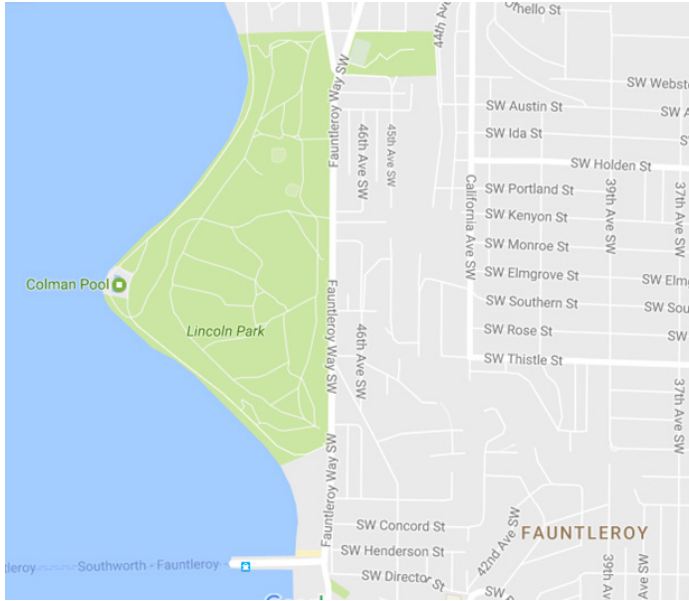
#### **Current OLAs in District 1**

- Westcrest

#### **Proposed OLAs for District 1**

- Lincoln Park
- 48th Ave SW and SW Charlestown
- SW Myrtle St Reservoir
- Jack Block Park
- Me-Kwa-Mooks Park
- Roxhill Park

## LINCOLN PARK



Lincoln Park received more requests than any other park in our community survey. There is a very clear desire from the community to see a portion of this 135 acre park dedicated to off-leash dogs

Including an OLA here would reduce the impact on other, more sensitive areas of the park.

Given the strong community desire for an OLA in this location, and the lack of OLAs in District 1, the community would be receptive to a fundraising drive to help cover construction costs.

Comments from the community survey:

- There are many areas in the park that are large and unused. There is only 1 other OLA in West Seattle, so this would decrease off-leash offenses in the area. Also, there is the possibility of adding an OLA with water access.
- Wide open unused spaces with many dog owners in the area. People come here to exercise dogs, and it's a shame they can't be legally off-leash.

- There is a large beach with water access. West Seattle has a lot of water access, and yet dogs are not allowed on the beach or in the water. I would like to see a dog park similar to the Edmonds OLA. I'm fed up with people complaining about off leash dogs in West Seattle. We need an OLA with water access!
- There are large infrequently used ball fields, horse shoe pitches and other recreational areas build in the past that no longer receive the amount of use they have had in the past.
- It is a huge park with areas of very low use, specifically some of the forested/trail upland areas. There is no critical habitat and there are frequently transients that camp in these low use areas.
- There are multiple underutilized areas, and the park is so big that there is plenty of space for non dog-lovers. There have also been reports of drinking in the park that a dog park might reduce.



## 48TH AVE SW & SW CHARLESTON ST



This site was suggested through the community survey and received the second highest number of comments in the district, behind Lincoln Park.

This is a city owned landbank site that is currently not being used.

Located in an areas with no access to other OLAs

Would have to be a smaller, neighborhood type OLA and not a “destination” type OLA like Westcrest is and Lincoln Park would be.

Comments from community survey:

- There is a landbanked empty lot, which currently houses only an overgrown community garden. There are too many dogs in the area for available space. Dog owners use playgrounds and the middle school track as an off leash dog park,

which creates unsafe situations between dogs, and between dogs and children.

- This is a large, currently unused grassy area and it would activate it--for a while a portion of it was used as a community garden (you can see photos [here](#)) but that seems to have gone by the wayside. Some folks use it as an unofficial OLA, but due to the fence (just a few posts and boards), it's not as easy to use as, say, Madison Middle School's field in off hours. If the garden folks were to begin to use the space again, there's plenty of space to fence off the garden area and use the rest as an OLA. It's a great spot, with lots of nearby neighborhood dogs. West Seattle is one of the neighborhoods that sorely lacks dog parks--Westcrest is accessible only by car for the majority of folks who live in West Seattle; we can also go to Genesee over in SE Seattle (also by car).
- There is no place for residents in the northern half of West Seattle to legally run their dogs off leash. This is an open piece of land that has what looks like an abandoned P-Patch. I believe that all that would be required would be fencing too
- This large empty lot is city-owned (land bank), and has been unused for years. There is ample street parking.

## SW MYRTLE ST RESERVOIR



- The area seems underutilized, especially the upper field area. A fair number of people bring their dogs to play in the field area, many without leashes, which make it impossible for me to bring my dog there when I'm following the rule and keeping my dog on leash. The site is surrounded by neighborhoods that would have easy walking access to the OLA.

This site is owned by SPU. It received a large number of mentions in our community survey.

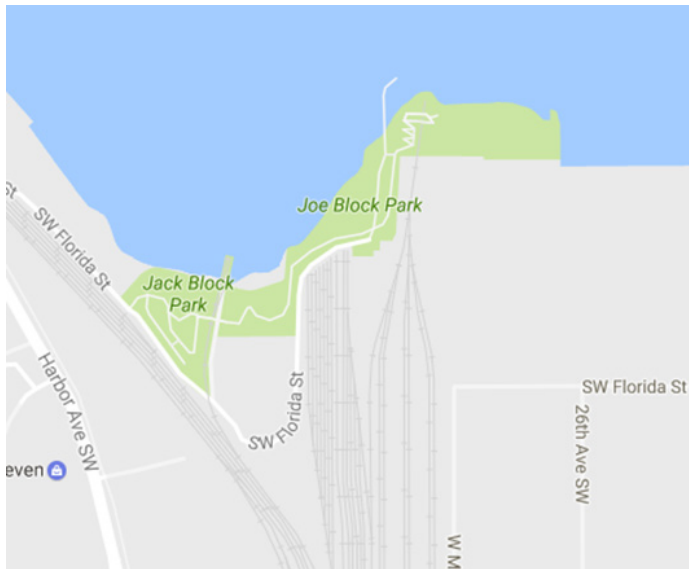
There are surrounding parks that are either filled with playground equipment, ballfields, or environmentally sensitive areas. Putting an OLA in a section of this site would reduce impact on surround areas and would keep dogs out of kids playfields.

This neighborhood is very dog-heavy and an OLA here would be well utilized.

Comments from the community survey:

- It's a large park that was created when they filled the reservoir. This park is hardly used. Also, there is an 11 acre park just 4 blocks east so it seems like a good option to convert a portion of it to be an OLA as there is still large park access available nearby. It has a large open space that could be fenced for an OLA.

## JACK BLOCK PARK

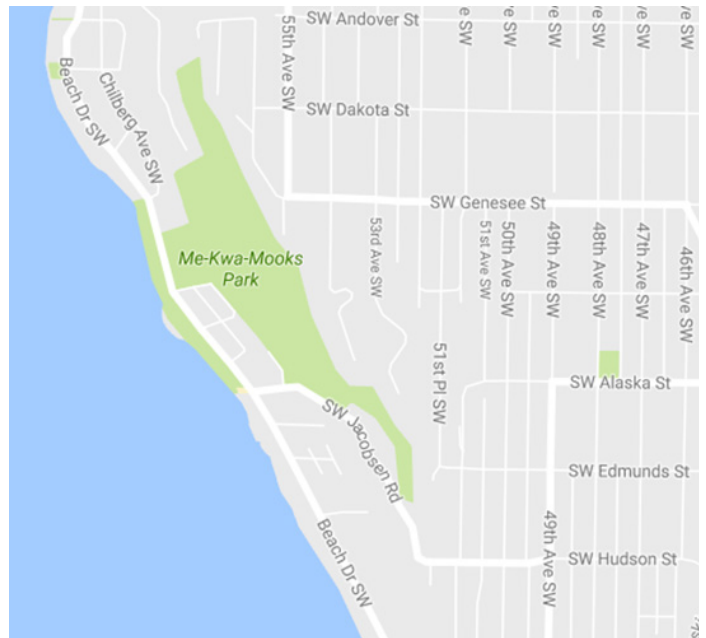


Park requested through community survey.

Comments from community survey:

- Parking plenty. Existing walkways and pathways for non-dog people. Downtown view. Water/beach. Bathroom facility. Could be best dog park EVER!!!
- The area is industrial so noise and traffic wouldn't be as much of an issue. Also there is ocean bordering the park so the dogs could swim and you would hopefully have less people breaking the law by taking dogs to Alki.
- It is far enough away from residents, and located near shipyard. Could be fenced as to avoid any interaction with wildlife. Has parking, and bathroom. Quite often people with dogs are at the park longer than people with children. A bathroom would be a nice bonus. I can't tell by map what district. It is at bridge side of Alki.

## ME-KWA-MOOKS PARK



Recommended by several people through community survey.

Would give OLA access to an underserved neighborhood, and is already functioning as an unofficial OLA.

Comments from community survey:

- Lots of street parking, largely unused by people without dogs
- Small, discreet, currently little/no use of the general public. Abundance of on street parking where you have eye view of vehicles in safe N'hood where most are passing/driving thru.
- We need additional OLA's in council district 1, Westcrest is not enough and is over crowded on the weekends and too many dog walkers during the week.

## ROXHILL PARK



## PROPOSED OLAS FOR COUNCIL DISTRICT 2

### Current OLAs in District 2

- Genesee
- Dr. Jose Rizal

### Proposed OLAs for District 2

- Adams St. Boat Ramp
- John C. Little Park
- Chief Sealth Trail/Seattle City Light right of way

Recommended through community survey.

Would provide an OLA to an underserved area.

Per neighbors, there is a large amount of undesirable activity and crime in the park. An OLA would help to positively activate the space.

Comment from community survey:

- There is a lot of crime here, and an OLA would help that- but would have to be carefully located because there is some great habitat there to protect. There could be a medium sized run behind the restrooms, running east/west.



## ADAMS ST BOAT RAMP OFF-LEASH AREA

### A Proposal To Activate The Shoreline

Cole Eckerman, Executive Director of Citizens for Off-Leash Areas (COLA)

director@seattlecola.org



### Background of dogs in Seattle

Seattle has a reputation of being a very dog-friendly city; with over 150,000 dogs, our public off-leash areas (OLAs) are highly used pieces of public land. Despite being in the top five reasons people use parks in Seattle, the OLA system in Seattle has been an unfunded mandate for 20 years. After the original 7 dog parks were opened in 1997, the process of adding new OLAs to the system has been a slow, piecemeal process. The parks added in the last 15 years could all fit inside Genesee OLA (2.5 acres) with room to spare. With only 14 OLAs totally 28 acres, Seattle is drastically behind the amount of off-leash land granted to dogs in every other major city in North America. The lack of legal off-leash land for dogs has led to our regular parks being overrun with illegal off-leash dogs, and high tension between dog owners, Seattle Parks and Recreation (SPR), and the general public.

To help ease some of these tensions, and to find a solution to the off-leash dog problem in Seattle, in 2014, the City Council released a statement of legislative intent (SLI) asking SPR to come up with a master plan for dogs and parks. However, the resulting People, Dogs, and Parks Strategic Plan did not accomplish the objectives laid out in the SLI. The draft of the plan does not make any recommendations for new OLA locations, it does not list any possible OLA pilots, nor does it in anyway provide more legal off-leash land for the dog-owning taxpayers in our city. The only real solution SPR proposes in this plan is to increase enforcement and the price of off-leash fines.

In researching for the People, Dogs, and Parks plan, SPR sent out a survey asking dog owners how they use public land with their dogs, and what they would like in our OLA system. Over 4,000 people responded to the 33 questions



survey and the two largest themes that emerged from this survey with over 80% and 75% consensus was that dog owners want to be able to walk to their dog park, and they want more swimming/water opportunities for their dogs. With only one dog beach in all of Seattle, creating an OLA at the Adams St Boat Ramp with move the dial on both of the aforementioned desires of dog owners.

Currently, there is only one dog-beach in the whole of the city, located in the Warren G. Magnuson OLA, where dogs can legally swim. This OLA is located in a far corner of the city, is almost inaccessible by public transportation, and is not ADA accessible. Furthermore, the dog-beach provides only 145' of shoreline for a city with over 150,000 dogs. While it is better than nothing, there needs to be more accessible dog beaches in our city.

Swimming is an important recreation option for dogs, and is often prescribed by vets for elderly dogs and/or dogs that are recovering from surgery. Swimming offers dogs a low-impact way to exercise as well as a healthy way to cool off in hot months. Unlike humans, dogs do not sweat, so peak summer heat can be particularly dangerous for our furry family members.

### **Why a dog beach along Lake Washington Blvd?**

We have all seen dogs swimming along Lake Washington Blvd and in Seward Park. Did you know that those dogs and their owners are breaking the law? Swimming a dog in an undesignated area can carry a fine of over \$160, but for many Seattle citizens, getting to Seattle's only dog beach can present a challenge in either time, transportation, or personal accessibility. There are several equity issues with our current OLA system. Lower income communities and communities of color are drastically underserved by the OLAs. Creating an dog beach in this area would almost double the beach access for dogs in the city, and the beach would be addressing some of these equity concerns.

By opening up an OLA at the Adams St Boat Ramp, residents would have a more accessible, and legal location for swimming Fido. By providing a legal location for dogs to swim, it would deter people from swimming there dogs in other areas of Seattle's Lake Washington shoreline.

### **Where in park would the dog beach be located?**

The proposed OLA would not take all the shore access in the Adams St Park, rather it would be located in the north section of the park (see Photo 1 at the end of the document). The area would be fenced on land with fencing extending 6'-10' into the water so dogs could not access the surrounding non-dog beaches.

### **What is the benefit of this park to non-dog owners?**

#### *Dog poop*

One of the concerns of having dogs on beaches is the presence of dog poop. By having dogs concentrated at the dog beach rather than spread out along the entire Lake Washington Blvd shoreline, the instance of dog waste in other areas should be reduced. Furthermore, all OLAs are tended to by a team of volunteer stewards. These stewards, in addition other duties, are responsible for picking up any pet waste left behind. Unlike other areas of the shoreline, in an OLA, if someone doesn't see their dog do business, there will be a steward there to make sure the poop is picked up and disposed of properly. Also, if someone forgets their bags, there are bags provided at every OLA by COLA

through corporate sponsorship/philanthropy. OLAs also have a culture of peer-to-peer enforcement and support. If someone is not obeying the scoop laws, the other OLA users are there to help remind them of the rules.

### *Dogs off-leash where they shouldn't be*

When a person is trying to enjoy a walk, run, or picnic and is greeted by an off-leash dog, it can be a stressful interaction with that dog's owner. That person can feel like they have no agency in the situation, or be intimidated by having to confront the owner of the off-leash dog. By creating a dog beach along Lake Washington Blvd, the non-dog owner will have a legal place to direct the off-leash dog and their owner. The situation is deescalated because rather than, "you aren't supposed to have your dog off-leash," the non-dog owner now has the ability to say, "Did you know there is a dog beach about a half mile down the path?" This empowers that individual to have more agency in the interaction and gives them an alternative to present to the scofflaw dog owner beyond just, "you are in the wrong." When training a puppy, if you catch the puppy chewing on something it shouldn't be eating, you don't just tell the puppy no and expect it to stop. Rather, you take away what the puppy was chewing on and replace it with an appropriate toy. This concept of being able to redirect the dog and its owner follows the same idea of behavior adjustment training.

### *Problems at Adams St Park*

There are many problems that have been occurring at the Adams St Park. Drinking, drug use, general crime; these issues can be deterred in a non-violent way by introducing more dogs to the area. OLAs are a natural deterrent of ill-gotten behavior because they activate an area during all times of day, they provide a barrier to a section of the park through fencing, and dogs are nature's original home security system. There are already examples of OLAs being used to deter crime in other parts of the city.

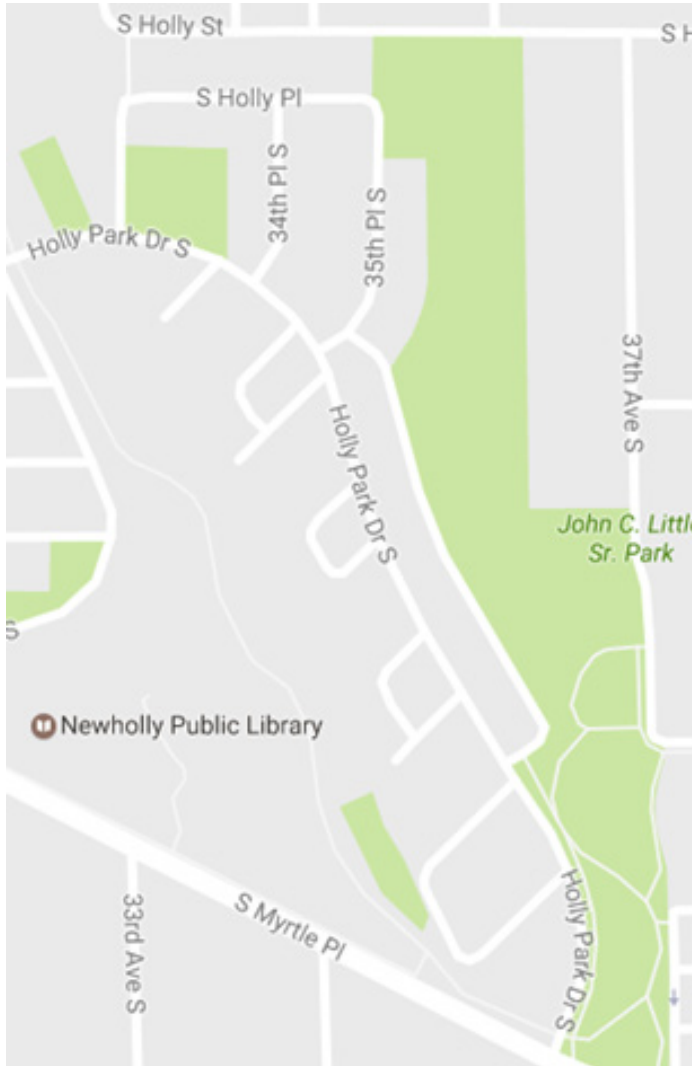
Both the Regrade OLA in Belltown and the Plymouth Pillars OLA on First Hill were created to activate areas that were experiencing severe crime problems. Regrade was constructed at an old basketball court where ball games were a front to drug dealing and solicitation. The park is now an active community in the middle of Belltown. The Regrade OLA was built where an extremely problematic encampment was located. Prior to the Plymouth Pillars OLA located on Boren between Pike and Pine, the residents of the encampment were not only dealing drugs, but also committing more violent crimes in the area like sexual assault, robberies/muggings, and aggravated assault. Turning this area into a dog park has created a safe space, and because of the lights, it is used by dog owners during all hours of the day, which was critical for that particular location.

### **What type of fencing would be used?**

The fencing used on land at this proposed location would not have to be the standard chain link fence that surrounds other OLAs in the city. Hog wire fences and field fencing are both very appropriate for the location. These options would blend better with the aesthetics of the surrounding areas and would be less obtrusive to the view of the lake. (Examples of these types of fencing are illustrated below.)

For durability, the fencing that extends into the lake would have to be chainlink.

## JOHN C. LITTLE PARK



This site was brought to our attention by members of the Rainier Beach Neighborhood Association.

Community members have stated a desire to see positive activation in this park to deter crime and undesirable behavior that currently occurs in the day and at night.

This neighborhood currently is not served by an OLA.

According to SPR website, this park is slated for improvements. The neighborhood has stated an interest in seeing an OLA be part of those plans

Possible OLA pilot ideas:

- The layout of the park would lend well to separate large and small dog areas
- Given the density of the neighborhood, a small dog area here could be also used for COLA to teach classes for families that are new to dog ownership. Classes for non-dog owners could also be offered on subjects like “how to approach a dog.”

## CHIEF SEALTH TRAIL

There are many sites along the trail that would be suitable for an OLA.

This location would utilize the “OLAs on non-parks land” recommendation in the People, Dogs, and Parks draft.

Given proximity to the industrial area of Seattle, there are several companies that could be approached to provide philanthropic support.

Possible OLA pilot ideas:

- During the People, Dogs and Park public comment period, many people voiced a desire for off-leash trails. Sections of the trail could possibly be fenced to meet that desire, or a fenced trail could run parallel to CST for a few miles.
- Given the length of the trail, multiple OLAs could be added along the way to serve multiple neighborhoods.



## PROPOSED OLAS FOR COUNCIL DISTRICT 3

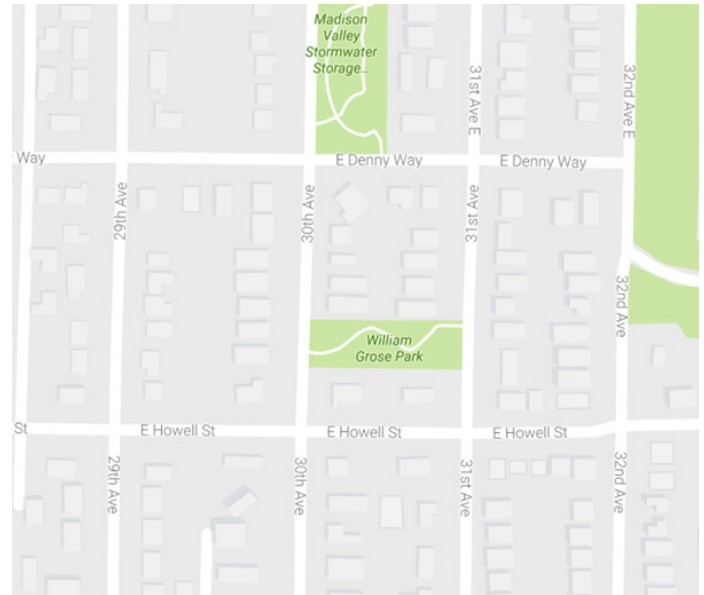
### Current OLAs in District 3

- Plymouth Pillars
- Blue Dog Pond

### Proposed OLAs for District 3

- William Grose Park
- WSDOT Property at Yesler Terrace
- Cal Anderson Park

## WILLIAM GROSE PARK



Located in Madison Valley, this OLA would serve a currently underserved population. The neighborhood has many elderly people, lower income residents, and people of color, many of whom have dogs.

Park is currently prone to crime and problem activity after park closing. Examples of crime and activity in the park include:

- Drug dealing
- Gun fire
- Truancy from local high school students
- Vandalism
- Car prowling for neighborhood

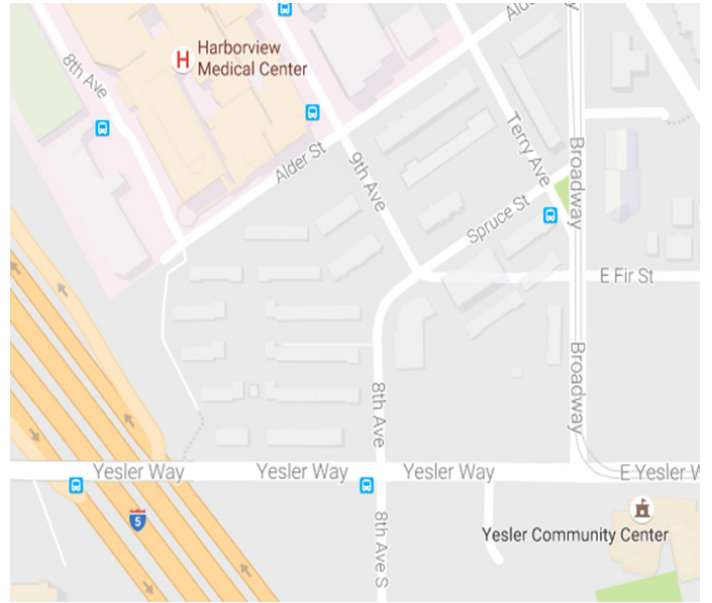
There are two similar parks next to each other in this area. The Madison Valley Stormwater Park has children's play equipment, but often people let their dogs off-leash there. Many residents (both dog-owners and non-dog owners) have commented that William Grose Park would be a great solution to off-leash dog problems in the neighborhood.



Comments from people in the neighborhood:

- I would love to see this place turned into a dog park. I can't drive anymore, and I don't want to go on the bus if I can avoid it, but I want Pepper (her dog) to play. Having [William Grose] as a dog park would allow me to let my dog run, and it would encourage me to get out of the house. I like talking to my neighbors and having our dogs play, and I know everyone around here agrees with me. Plus, we don't want dogs in this park (Madison Valley Stormwater Park) because this is where the kids play. --Senior Citizen who live 1.5 blocks from William Grose with a dog:
- My kids and I go down to the Stormwater park, but I worry about the dogs that are running around off-leash. I know everyone means well, but sometimes the dogs just get too excited. A medium size brown dog knocked my oldest over the other day. The owner felt bad, and I know it was an accident, but there is another park just up the road (William Grose Park) with no kids, no play equipment, and people in there that shouldn't be! Why don't they just make that a dog park so the kids can have this park? --Mother with two small children who live 3 blocks away without a dog

## WSDOT AT YESLER TERRACE



WSDOT has agreed to lease the land to Seattle Housing Authority as part of the Yesler Terrace redevelopment project. This OLA would help to activate an area that has been prone to crime and encampments.

It is the largest piece of land (1.4 acres) that is currently being considered for an OLA in the city and would provide one of the larger dog-parks in the system to a community that is currently underserved.

Community members, WSDOT, SHA are all excited about the idea of creating a dog park in this area, but SPR has been delaying the project.

The majority of the fencing required to create the park is already in place, thus lowering the cost of the project drastically compared to similar sites.

## CAL ANDERSON PARK



Capitol Hill is one of the most densely populated areas of Seattle, but it is served by the one of the smallest OLAs. Additional off-leash land is required to meet the needs of the neighborhood.

Cal Anderson is a hot spot of crime, drug use, solicitation, and additional undesirable behaviors. Dog parks are natural crime deterrents and help to remove such behaviors without having to engage police officers.

Cal Anderson is already equipped with lights, and would lend itself to adopting a multi-use or off-leash hours system. The hours system would allow residents to exercise their dogs off-leash while under good voice and sight control, without adding structures or fencing to the park.

This area is already used as an unofficial off-leash hours park, but by having a courtesy policy to not ticket during certain hours, dog owners would not have to be scofflaws.

Pilot ideas include:

- Trying the Denver style scoop compliance enforcement of Red, Yellow and Green.
- If scoop compliance slips, COLA stewards or parks staff change the status to Yellow as a warning, giving users a set frame of time to change behavior and adhere to scoop compliance. If compliance continues to slip, the status is changed to Red and the OLA policy is disbanded for a period of time so the park can be cleaned, and the grass/plants can recover. After the set period of time, the OLA hours system would be opened again at Yellow status until compliance returns.

## PROPOSED OLAS FOR COUNCIL DISTRICT 4

### Current OLAs in District 4

- Magnuson
- I-5 Colonnade

### Proposed OLAs for District 4

- Gas Works Park
- Ravenna Park/Cowen Park
- Meridian Park
- View Ridge Park

## GAS WORKS PARK

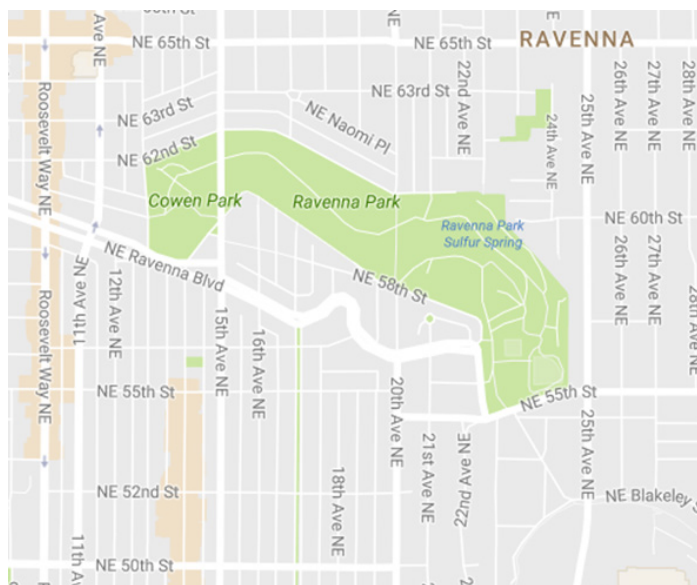


During the vetting of the original 1997 OLA's, Gas Works had been approved as an OLA site, but for reasons COLA is not aware of, the project fell through. This site was mentioned more than any other location in our community survey, with the exception of Lincoln Park in West Seattle. There are large sections of the park that need positive activation at night and during the off-season. The neighborhood above Gas Works is densely populated, and with new construction, the population in this areas is drastically increasing. It is also a very dog-friendly neighborhood. Fremont Brewery, located a few blocks away, is not only kid-friendly, but the largest dog-friendly brewery in Seattle.

Comments from the community survey about the site:

- Field north of gasworks and west of gasworks parking lot. UNUSED Space already actually/aesthetically enclosed and BIG FLAT SPACE sorely lacking in Seattle OLAs
- The north east area of the park is shaded by trees, and kind of muddy...not heavily used like the rest of the park. no other OLAs in this area.
- Would possibly cut down on the people living/using drugs in that park

## RAVENNA PARK/COWEN PARK



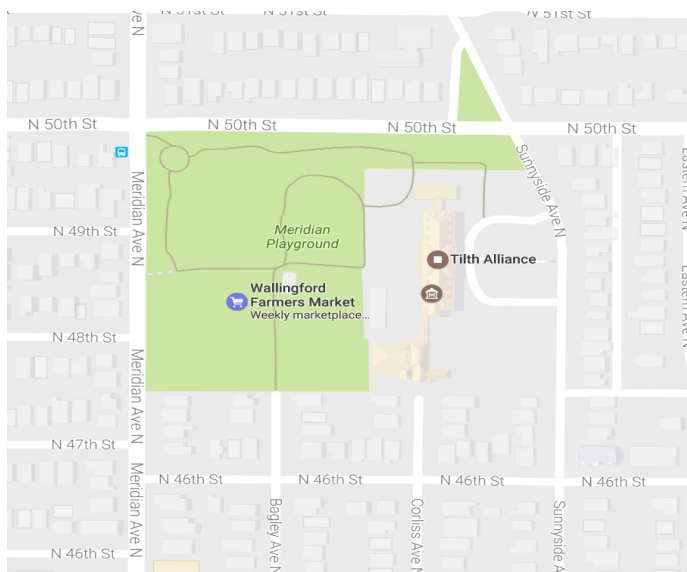
These two parks are located in a very densely populated area that does not have easy access to an OLA. These parks are both easily accessible by several public transportation routes.

Adding an official OLA to one of these two parks would drastically reduce the impact of off-leash dogs on other areas of the park(s).

Comments from the community survey about this site:

- There is a large area that is already used for hikes/long walks by plenty of dog owners. In my ideal world the entire park is off-leash, but since this is not possible I propose an open area on the east side of the park by the tennis courts.
- There are 11 million dogs in this area and no nearby off-leash park! People end up resorting to going off-leash in Ravenna all the time. We need something serving the Roosevelt district.

## MERIDIAN PARK



This is another location that was brought to our attention through the community survey. Community members have reported an increase in undesirable activity in this park in recent years including: drug use, vandalism of nearby homes, harassment of families and other park users, an increase of car prowls in the surrounding area started to happen around the same time according to some neighbors, and positive activation at night and during fall and winter is strongly desired by the neighbors who live adjacent to the park.

Quote from one neighbor: “Even if they are barking to high-heaven, I would rather have dogs in that park than drugs. I worry about my grandkids playing over there, worried they are going to step on a needle. The dogs in this neighborhood are nice, they would make much better neighbors that what we have in there right now.”

Comment from the community survey about the site:

- There is a large unused area that when used is not for favorable activities.

## VIEW RIDGE PARK



Recommended through the community survey.

Comments from community survey:

- Large existing park goes unused 8 months out of the year except small kids play area to one side.

## PROPOSED OLAS FOR COUNCIL DISTRICT 5

### Current OLAs in District 5

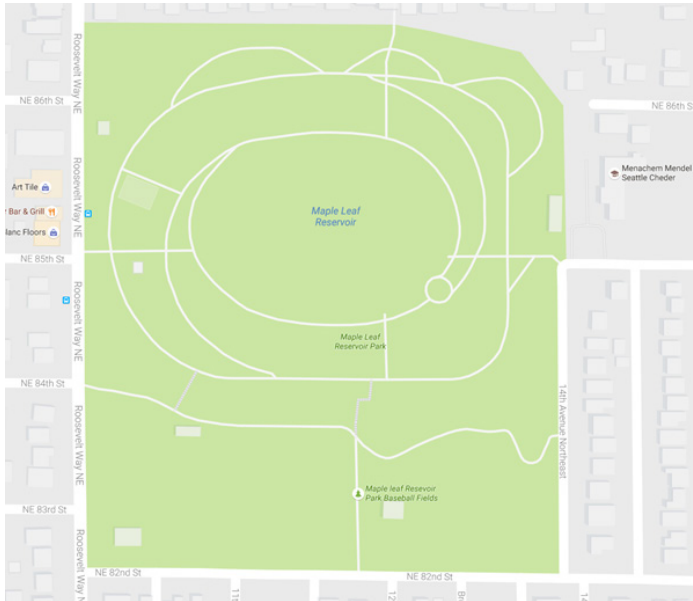
- Northacres

### Proposed OLAs for District 5

- Maple Leaf Reservoir Park
- Stone Way and 125th SDOT and SPU land
- Hubbard Homestead Park



## MAPLE LEAF RESERVOIR PARK



Park was designed starting in 2009 and opened in 2013. Neighborhood had asked for a dog park at that time, but that was not added into the plans despite the popularity

The park is used as the unofficial OLA for the neighborhood

Statements from Park users:

- From an elderly woman who uses the park for walking: I would be happy if a part of this was a dog park. I don't have a dog, but I walk here almost every day, and people let their dogs run around anyway. If there was a fenced area for the dogs to run, I wouldn't be so worried about getting jumped on or knocked over. I love dogs, but I don't want to break a hip because some young person wanted to play fetch with their dog.
- From a dog owner who has been in the neighborhood since the late 90s: I LOVE THIS IDEA! Everyone around here has dogs! When they were redoing this park, we all said we wanted

a dog park. We got the covered area, we got the basketball court, we got the walking trails, basically we got everything we asked for EXCEPT the dog park even though the dog park had more votes than some of the other things! When you build a giant park like this, and you DON'T put in the dog park, what is going to happen? People are going to use it as a dog park anyway! I don't because my dog won't come back in an area that isn't fenced, but other people do, and that makes for a weird dynamic with my leash reactive dog. Look, the bottom line is Maple Leaf needs a dog park, and this is the perfect place for it.

Possible Pilot ideas:

- The design of the park would allow for two areas to be set up: a regular OLA and a separate small/shy dog area. The small/shy dog area could be designed so the dogs wouldn't have to enter regular OLA.
- Unused sections around the border of the park could be utilized and would still allow for fetch and dog running
- More than one park user told me that they would support a fenced OLA, but would not support multi-use

## STONE WAY AT 125TH SDOT/SPU LAND



Current problems on the site include:

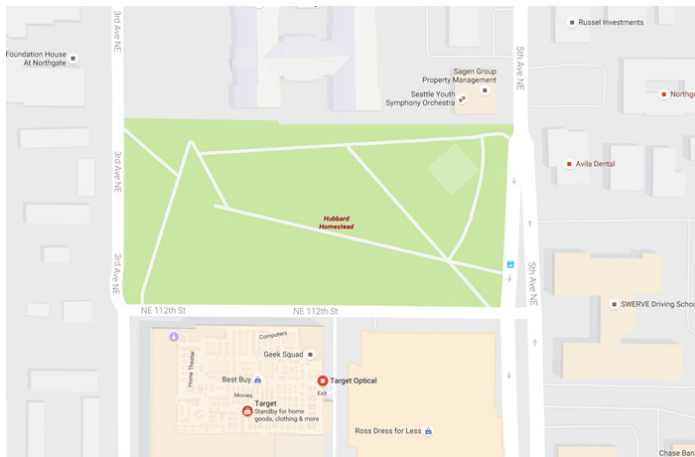
- Illegal encampments
- Dumping
- Drug use
- Solicitation

Special needs of the site prior to pilot launch:

- Clean up would be needed. Due to illegal dumping, there is trash that would need to be removed
- Possible plant removal. There are plants on the site that might be poisonous to dogs; they need to be assessed, and removed as needed.
- Parking area would need to be identified

This site was brought to our attention by the Stone View HOA Board President, Marianne North. She has already gained the support of neighboring businesses for the project. This site would utilize the “non-SPR land” idea presented in the draft of the People Dogs and Parks Plan. Opportunity for corporate philanthropy: This site has the largest potential of raising funds outside of city money given its proximity to businesses that want to activate the site.

## HUBBARD HOMESTEAD PARK



## PROPOSED OLAs FOR COUNCIL DISTRICT 6

### Current OLAs in District 6

- Golden Gardens
- Woodland

### Proposed OLAs for District 6

- Gilman Park
- Baker Park
- Ballard Commons Park

From conversations with park users, the large center section of the park is never used. This park is located in a densely populated area where residents are challenged to get to other OLAs due to traffic congestion.

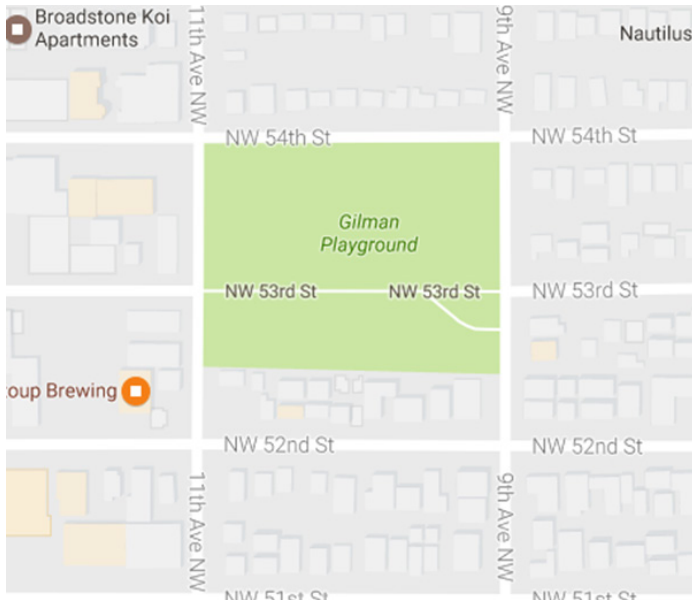
From community residents, there are problems in the park at night including

- Drug use
- Intimidation of transit users
- Theft

Site would also be a good candidate for corporate philanthropy with Petco and Target community foundations.

Given proximity to major arterials, neighbors and park users stated they would support a fenced OLA, but would not support multi-use

## GILMAN PARK



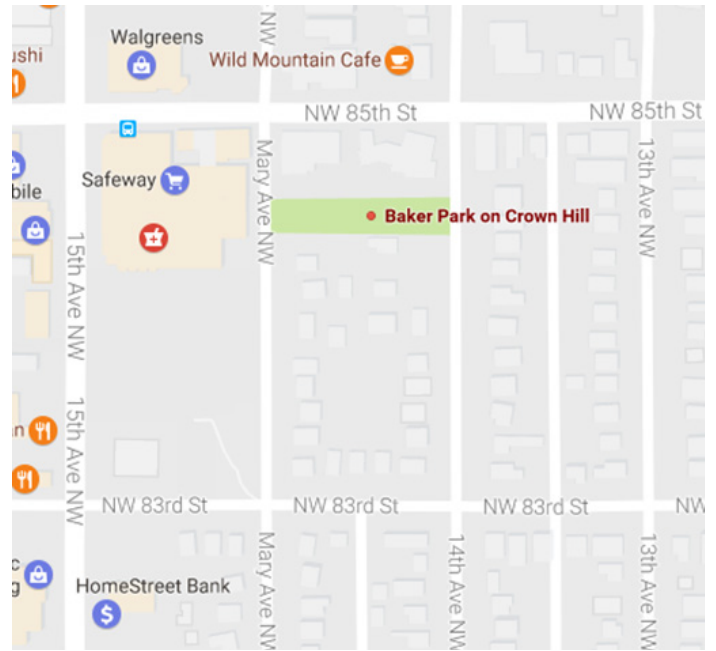
This proposed location was identified through a community survey. It received more mentions than any other site in the council district.

The park is in a densely populated area that does not have easy access to an OLA. The park is easily accessible by public transportation. The community is interested in positively activating this space due to crime problems.

Comments from a few survey respondents in the community:

- Large underutilized land area, no other fenced in dog park within walking distance
- There is an empty space west of the tennis courts that used to be fenced. The area also has some crime problems and the dog owners form a watchful community in the area.
- There is a completely unused large rundown splash pad that could be converted and already would obviously have drainage, which dog parks have been criticized for lacking. Gilman, is also commonly used as a dog run by neighbors, so there is good need/use there.

## BAKER PARK AT CROWN HILL



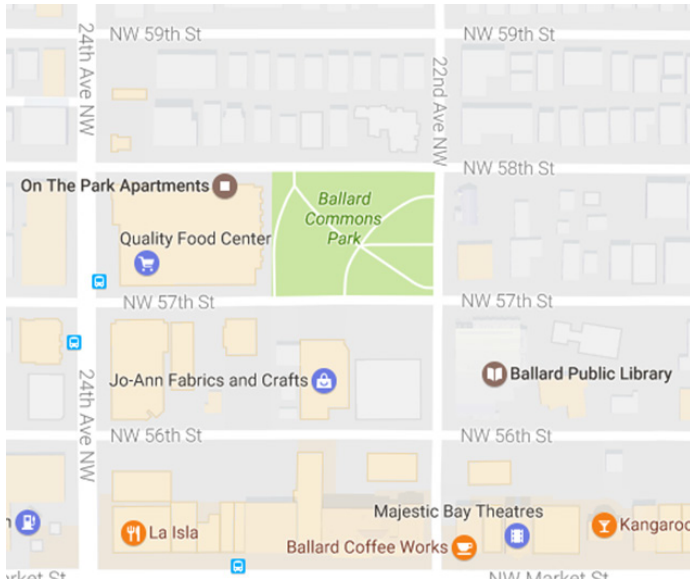
The site was also identified through the community survey. It is in a densely populated area and is accessible by several bus lines.

Residents in the community would like to see positive activation in this site to help deter undesirable behavior at night.

Comments from community survey:

- NO critical habitat, 20 year long time magnet for crime, virtually unused for positive things
- Almost totally adjacent to commercial land

## BALLARD COMMONS PARK



The park was also recommended through the community survey. There are no playgrounds or play structures other than a water feature, which is located in a concrete section of the park. From community members, the park needs positive activation during off-hours and during the winter and spring as it is becoming a magnet for crime.

The Ballard Playground is located 5-6 blocks away from this park, so converting part of Ballard Commons into an OLA would not negatively impact a family's ability to use parks space for recreation with children.

This area is easily accessible by several bus lines and is located in a densely populated, dog friendly neighborhood.

Community comments from the survey:

- “This is a current park located in Ballard that is mainly used in the share park area [concrete section with water feature]. It is entirely possible to utilize the current grassed areas as off leash space.”

## PROPOSED OLAS FOR COUNCIL DISTRICT 7

### Current OLAs in District 7

- Magnolia Manor
- Denny Park
- Regrade
- Lower Kinnear

### Assumed New OLAs Upcoming

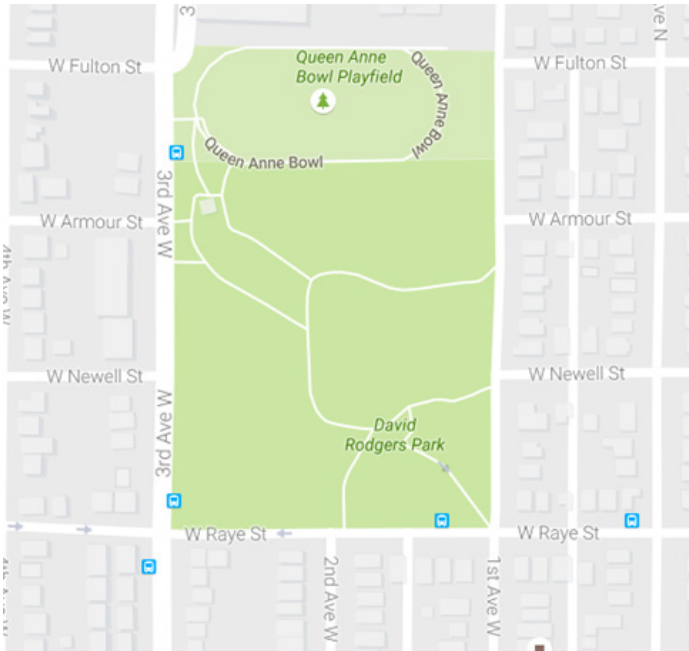
- [Smith Cove](#)
- [Denny Substation](#)

### Proposed OLAs for District 7

- David Rogers Park
- Myrtle Edwards Park
- Discovery Park
- Upper Kinnear Park
- Street End at 3rd Ave W & W Ewing St



## DAVID ROGERS PARK



Park has served as an unofficial off-leash area for many years. There is neighborhood support to get an OLA in the area. There is enough space in the park to separate the OLA from the playground.

## MYRTLE EDWARDS PARK



Park is already used as an unofficial OLA. It would help to serve a very densely populated area in the city, would be closest OLA to waterfront hotels, and would be a benefit to tourists visiting with their dogs. With proximity to several hotels and cruise lines, OLA would be a prime location to be a recipient of corporate philanthropy.

## DISCOVERY PARK



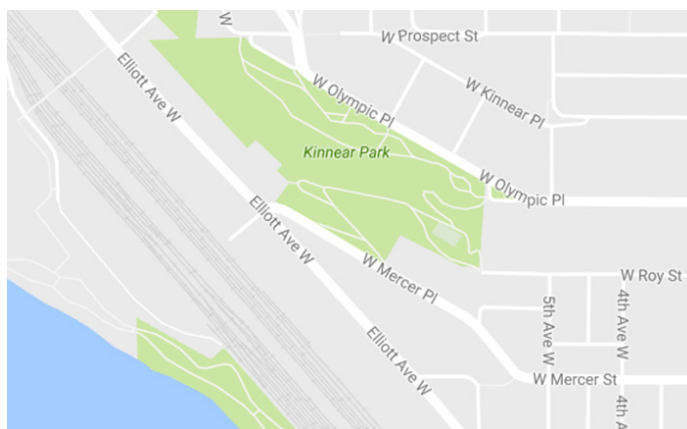
Discovery Park has been presented as a candidate for a multi-acre OLA by several community groups including Queen Anne Community Council, COLA, Magnolia Little League, and Magnolia Soccer Board.

A well placed multi-acre OLA would provide people legal space in the park to let dogs play off-leash and would reduce the impact on sensitive habitat.

Having an OLA in Discovery Park would empower non-dog owners by giving them a location to suggest to off-leash offenders in inappropriate places.

At 534 acres, Discovery is the largest park in Seattle. An OLA would be a great resource to families all over the city that come to this destination park.

## UPPER KINNEAR PARK



The OLA currently located in Kinnear Park is in the lower section and is less than .1 acre. Several community members have testified that this OLA is inadequate in size given the community need.

There are also safety concerns with the current OLA location. It is located down approximately 150 stairs, so people with mobility issues struggle to access the OLA. In addition, the location is isolated and dark even in the middle of the day. Numerous women have testified during public hearings that they will not use the current OLA out of fear for their personal safety.

The upper section of Kinnear Park is an ideal location for an OLA; it is easily accessible, and there is plenty of space. A photograph of a dog running off-leash in the preferred location in the park was even used in the first few pages of the People Dogs and Parks master plan.

Upper Kinnear has been recommended as an OLA from several community groups including the Queen Anne Community Council on multiple occasions.

## STREET END AT 3RD AVE W AND W EWING ST



The street end at 3rd Ave W and W Ewing St has been operating as an unofficial off-leash area for several years. The community, including the Queen Anne Community Council, has suggested that this area be made an official OLA to help keep the site positively activated. The property is adjacent to current parks land, but is SDOT property, and would utilize the strategy of putting new OLAs on non SPR land.

The positive activation of the site with the unofficial OLA has helped to deter crime and undesirable behavior in the area. There is a strong desire from the neighborhood to give this OLA community a permanent home in this location, and a belief that having this site converted to an official OLA is in line the city's Safe Communities initiative.

The neighborhood and local community groups have expressed interest in helping to fund some of the construction costs if this area was converted into an official OLA.

# APPENDIX 11: 1-ACRE PLANNING LEVEL COST ESTIMATE FOR OFF-LEASH AREAS

This prototype for Off-Leash Areas (OLA) assumes that the site is 1-acre in size, is clean and relatively flat, has road access and existing utilities, including: water, drainage, sanitary sewer, and electric power readily available.

The prototype contains a small parking lot, with ADA parking and an ADA pathway into the area. There is a large dog and a small/shy dog area, separated by fencing with pea gravel surfacing and drainage system; entryways are double-gated. There are multiple benches, a shelter area and picnic tables for humans. Dogs have agility equipment, a drinking fountain and a wash station. Trees and vegetation areas within the OLA are protected by wooden fences and contain irrigation.

Description	Item Total	Subtotal
<b>General Conditions</b>		
Mobilization/ Demobilization (10% of construction cost)	\$69,000	
		<b>Subtotal: \$69,000</b>
<b>Site Demolition &amp; Construction Stormwater Control (CSC)</b>		
Clearing & Grubbing	\$4,488	
Demolition - Removal, Dump, & Misc	\$9,500	
Construction Stormwater Control & Maintenance	\$3,500	
Construction Entrance	\$1,800	
		<b>Subtotal: \$19,288</b>
<b>Site Work and Grading to Subgrade</b>		
Excavation	\$6,800	
Grading - Cut and Fill	\$12,000	
Soil Import / Export Allowance	\$5,500	
Subgrade Compaction & Fine Grading	\$4,500	
Misc Allowance	\$3,000	
		<b>Subtotal: \$31,800</b>

<b>Description</b>	<b>Item Total</b>	<b>Subtotal</b>
<b><i>Paving &amp; Curbing for Parking Lot, Path, Seating Plaza, and Off-leash Area</i></b>		
Asph. Parking & Driveway (2 Spaces+1 ADA)	\$8,578	
Concrete Curb at Parking Lot	\$3,000	
Pavement Striping- ADA Parking & Symb. Etc	\$600	
Asphalt Paving for Path	\$13,778	
Concrete Paving at Seating Area and Pads	\$18,800	
Dog OLA Surfacing - Pea Gravel	\$46,600	
Retaining Conc. Wall at Lower Edge, 18"High	\$13,500	
Misc Allowance	\$5,000	
		<b>Subtotal: \$109,856</b>
<b><i>Drainage &amp; Sanitary</i></b>		
Catch Basin - Type 15	\$5,280	
Drain Rock	\$7,335	
Perforated Pipe	\$6,000	
8" Solid PVC Pipe	\$4,950	
Clean Out	\$1,760	
Connection to Sanitary MH	\$1,000	
Misc. Allowance	\$3,000	
		<b>Subtotal: \$29,325</b>
<b><i>Irrigation with Quick Couplers and Irrigation Zones for Planting Areas</i></b>		
POC to Meter	\$880	
Double Check Valve Assembly - 1-1/2"	\$1,815	
Vault Fogtite 25 - TA	\$1,320	
Controller Enclosure - Strong Box	\$2,000	
Controller - RainBird	\$300	
Quick Coupling Valve	\$1,500	
Auto Control Valve 1 1/2"	\$1,540	
Valve Boxes-Jumbo	\$1,452	
Irrigation Main-2" PVC Pipe	\$2,120	
Irrigation Line for QC - 1" PVC Pipe	\$1,350	
Drain Valve with valve box	\$200	
Gate Valve with valve box	\$1,650	
Irrigation Heads & Laterals	\$7,000	
Brass Fittings	\$600	
Sleeves & Ductile Iron Pipe	\$1,500	
Misc. Allowance	\$2,000	
		<b>Subtotal: \$27,227</b>



<b>Description</b>	<b>Item Total</b>	<b>Subtotal</b>
<b><i>Plumbing for Drinking Fountain &amp; Washing Station</i></b>		
New 2" Water Meter	\$12,238	
Portable Water Line to Drinking Fountain and Washing Station	\$3,500	
Drinking Fountain with Dog Drinking Fountain	\$4,500	
Pet Washing Station Installed	\$3,500	
Stop Valve with Valve Box	\$700	
		<b>Subtotal: \$24,438</b>
<b><i>Fencing for Perimeter Fence, Small Dog Areas, and Plant Protection</i></b>		
Perimeter 4' H Galv. Chain Link Fence	\$22,200	
<b><i>Interior 4' H Galv. Chain Link Fence for small Dog Area</i></b>	<b>\$5,300</b>	
Two Double Gate Pedestrian Entrance	\$4,000	
12' Swing Double Gate for Maintenance Vehicle	\$1,200	
Split Rail Fence with Wire for Plants Protection	\$8,750	
Misc Allowance	\$4,000	
		<b>Subtotal: \$45,450</b>
<b><i>Electricity for Lighting at Parking Lot</i></b>		
Electric Service to site	\$10,000	
Light Standard/Fixture, 20' H	\$15,000	
Electric Conduit	\$2,475	
		<b>Subtotal: \$27,475</b>
<b><i>Dog Agility Equipment</i></b>		
Dog Agility Equipment System 7 to 10 Items	\$12,000	
Installation of Dog Agility Equipment	\$4,000	
		<b>Subtotal: \$16,000</b>
<b><i>Landscaping</i></b>		
Large Shade Tree	\$4,500	
Small Flowering Tree	\$2,800	
Evergreen Tree	\$3,200	
Hydroseeded Turf	\$1,450	
Planting Area with Groundcover and Shrubs	\$10,680	
Lawn Mowing & Fertilizer	\$1,000	
Arborist Chip Mulch	\$2,500	
Misc Site Restoration	\$2,000	
		<b>Subtotal: \$28,130</b>

Description	Item Total	Subtotal
<b>Site Furnishings &amp; Amenities for People and Dogs</b>		
Four Benches - 6' Park Std	\$3,800	
Two Picnic Tables (1 Regular, 1 ADA)	\$2,400	
Removable Bollard	\$880	
Park "Rainbow" Sign	\$2,750	
Landscape Boulders & Logs	\$3,500	
<b>Prefabricated Shelter</b>	\$35,000	
Park Kiosk or Integrated Entrance Station	\$5,000	
<b>ADA Parking sign</b>	\$330	
Trash Receptacle	\$2,500	
Dog Waste Station with Bag Dispensers	\$700	
Dumpster	\$4,000	
Small Maintenance Storage	\$3,500	
Misc. Signs	\$1,000	
		<b>Subtotal: \$65,360</b>
<b>Soil Preparation for Plants</b>		
Top Soil	\$7,499	
Place topsoil, rough grade	\$1,928	
Tilling	\$1,483	
Fine Grading	\$1,000	
		<b>Subtotal: \$11,911</b>
		<b>Project Subtotal: \$505,259</b>
Design Contingency @ 25%	\$126,315	
		<b>Subtotal: \$631,574</b>
Project Administration @ 2%	\$12,631	
Bonding, B&O Taxes, & Insurance @5%	\$31,579	
		<b>Subtotal: \$675,784</b>
General Contractor Profit on Subcontracts @ 1.5%	\$10,137	
<b>Total Estimated pre-tax Construction Cost Amount (CCA):</b>		<b>\$685,921</b>
Construction Contingency @10%	\$68,592	
Taxes of CCA @ 9.6%	\$72,433	
Public Process, Planning and Design, Project Management, Permits, Surveys and Construction Management @ 18.4%	\$139,537	
		<b>Total Project Cost Estimate: \$966,483</b>

# **APPENDIX 12: AN OUTLINE TO GUIDE CURRICULUM DEVELOPMENT FOR APPROVAL BY SEATTLE PARKS AND RECREATION**

The following outline is intended to help support development of animal behavior curricula for approval by Seattle Parks and Recreation (SPR), related to Strategy 12. The People, Dogs and Parks Plan requires dog walkers who wish to continue to walk up to ten licensed dogs in off leash areas after the two-year “grandfather” period to complete the three-course certification in animal behavior from the University of Washington, or another equivalent program as authorized by the Superintendent.

The following guidelines are intended to provide guidance on the topics required for inclusion in “an equivalent program.” In order to provide adequate depth of coverage of these topics, SPR estimates a total course length of at least 14 – 16 hours of instruction. When a program is submitted for approval by the Superintendent, SPR will request a panel of reviewers to review the proposed curriculum and make a recommendation about its adequacy to the Superintendent. SPR recognizes that some programs may include topics beyond those listed below, perhaps related to other features of dog walking as a profession or business. SPR does not intend to limit course offerings only to the topics described below, but advises that the extra elements of the proposed curriculum will not be reviewed for adequacy.

## **TOPICS REQUIRED FOR ANIMAL BEHAVIOR CURRICULA**

### **1. Evolution of Behavior**

- Principles of Evolution
- Evolution of Dogs
- Breed Differences

### **2. Instinct and Learning**

- Nature and Nurture; Genes and the Environment
- Gene-Environment Interaction
- Modern Integrated Approach to Understanding How Behavior is Created

### **3. Fundamentals of Communication**

- Modalities of Communication: Vision (color), Smell, Touch
- Umwelt: Dog’s Perception of the World
- Special issues: metacommunication (communication about communication)

#### **4. Principles of Social Behavior**

- Modern Integrated Approach to Social Behavior: Costs and Benefits

#### **5. Fundamentals of Animal Learning**

- Learning modes
- Development and Sensitive Periods
- Critical Periods for Fear and Social Development

#### **6. Science of Training**

- The Application of Learning Modes: Pros and Cons

#### **7. Dog Parks; Understanding the Subtleties of Dog Behavior in Dog Parks**

#### **8. Dog Cognition, Physiology, Morphology, Brain and Endocrine Systems**

#### **9. Applied Animal Dog Behavior**

- Clinical Understanding of Dog Behavior Issues
- Pros and Cons of Aversive Animal Treatment (Punishment)
- Positive Reinforcement: Why, and Why Not?
- Obedience training

#### **10. Dog Medical Issues; When to Refer Dog Behavior to a Veterinarian**

#### **11. Anxiety Aggression and True Aggression: What's the Difference?**

#### **12. Canine Body Language**

#### **13. Professional Ethics**

THIS PAGE LEFT INTENTIONALLY BLANK



THIS PAGE LEFT INTENTIONALLY BLANK

