Zone 8
Wolf Tree Nature Trail

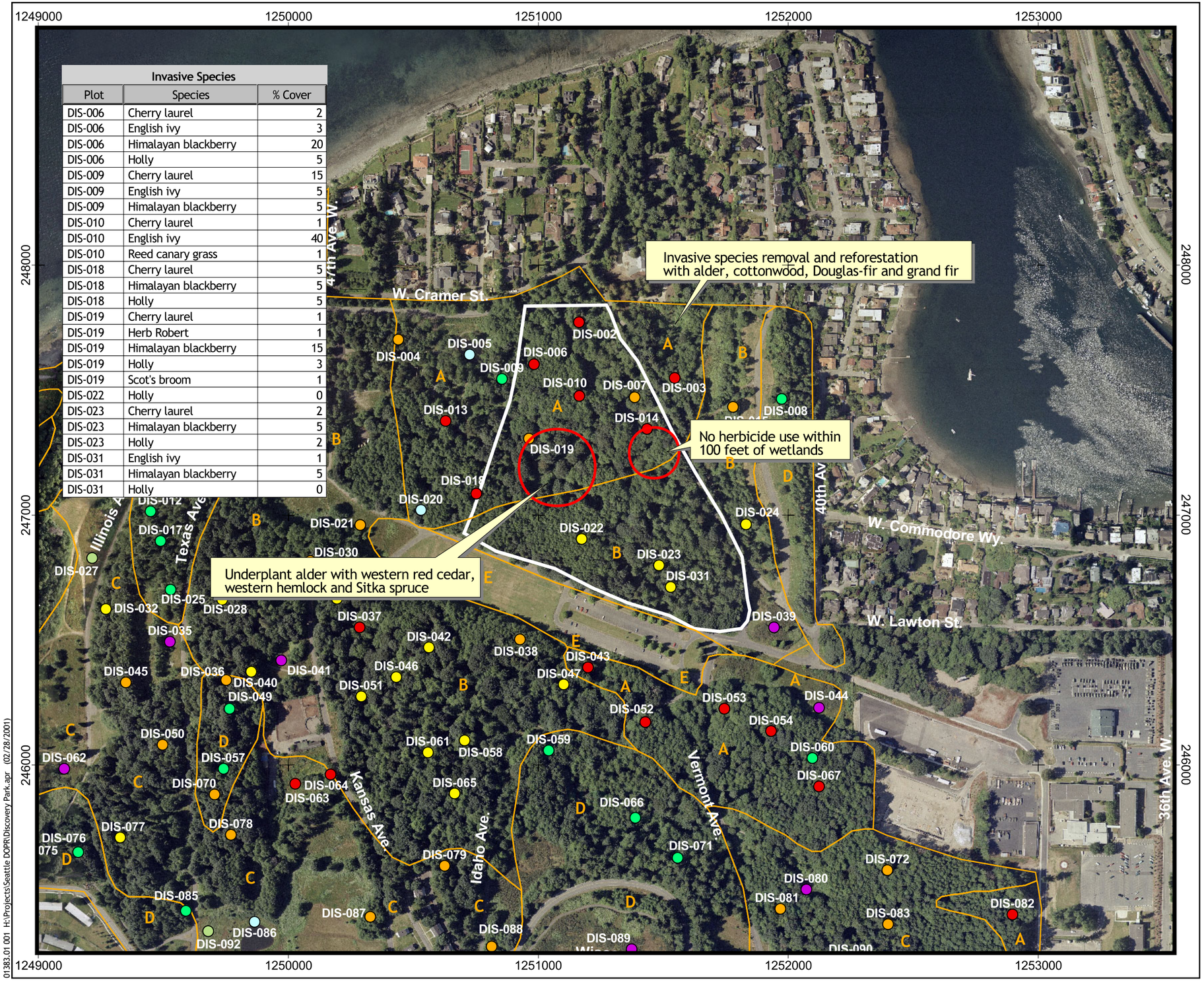

Invasive Species		
Plot	Species	% Cover
DIS-006	Cherry laurel	2
DIS-006	English ivy	3
DIS-006	Himalayan blackberry	20
DIS-006	Holly	5
DIS-009	Cherry laurel	15
DIS-009	English ivy	5
DIS-009	Himalayan blackberry	5
DIS-010	Cherry laurel	1
DIS-010	English ivy	40
DIS-010	Reed canary grass	1
DIS-018	Cherry laurel	5
DIS-018	Himalayan blackberry	5
DIS-018	Holly	5
DIS-019	Cherry laurel	1
DIS-019	Herb Robert	1
DIS-019	Himalayan blackberry	15
DIS-019	Holly	3
DIS-019	Scot's broom	1
DIS-022	Holly	0
DIS-023	Cherry laurel	2
DIS-023	Himalayan blackberry	5
DIS-023	Holly	2
DIS-031	English ivy	1
DIS-031	Himalayan blackberry	5
DIS-031	Holly	0

Legend

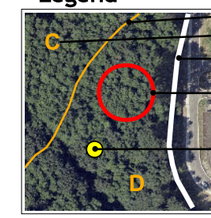

- Vegetation Zone Boundary
- Vegetation Zone Identifier
- Management Zone Boundary
- Specific Management Recommendation
- Vegetation Survey Point and Identifier Classified by Vegetation Class
  - A - Wet
  - B - Wet Mesic
  - C - Mesic
  - D - Dry Mesic
  - E - Shrubland
  - F - Grassland
  - G - Other

Area of Map

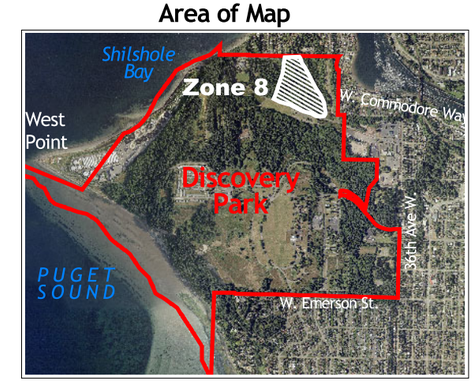

Source:
- Seattle Dept of Parks and Recreation, 2001;
- Jones & Stokes, 2001

Projection: Washington State Plane
Zone: North Zone
Datum: NAD83
Units: Feet US

N

200 0 200 400 600 Feet

Scale 1" = 400 Feet

Jones & Stokes

01383.01 001 H:\Projects\Seattle DOPR\Discovery Park.apr (02/28/2001)