











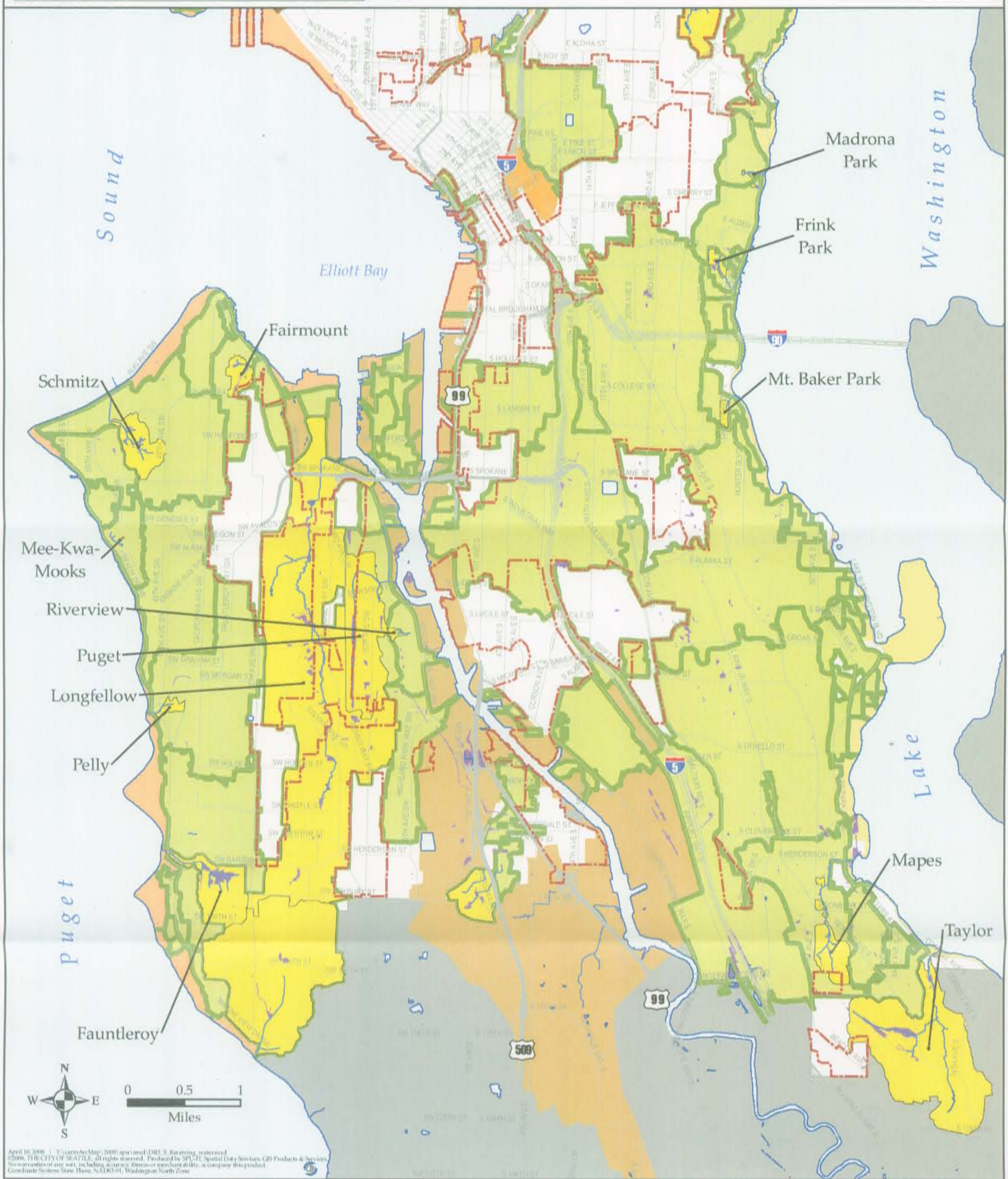


**CITY OF SEATTLE
ENVIRONMENTAL CHECKLIST**

| | | | | |
|------------------------------------------------------------------------------------------------------------------------------------------------------------------------|---------------------------------------------------------------------------------------------------|-------------------------------------------------------------------------------------------------------|-----------------------------------------------------------------------------------------------------|--------------------------------------------------------------------------------------------------------|
|  <h2 style="margin: 0;">Drainage Basins</h2> <h3 style="margin: 0;">South Seattle</h3> | Creek Basins | Receiving Water Zones | Streams | Arterial |
| |  Drainage Basins |  Duwamish Waterway |  Streams |  State Highway |
| |  Wetlands |  Lake Washington |  Combined System |  Interstate Highway |
| |  |  Puget Sound | | |
| |  Ship Canal | | | |



April 10, 2008. City of Seattle, ArcMap 9.3.1, Spatial Data Services, GIS Products & Services. No warranties of any sort, including accuracy, fitness or merchantability, accompany this product. Coordinate System State Plane, NAD83-01, Washington North Zone.