

# Route 40: Transit Plus Multimodal Corridor Project

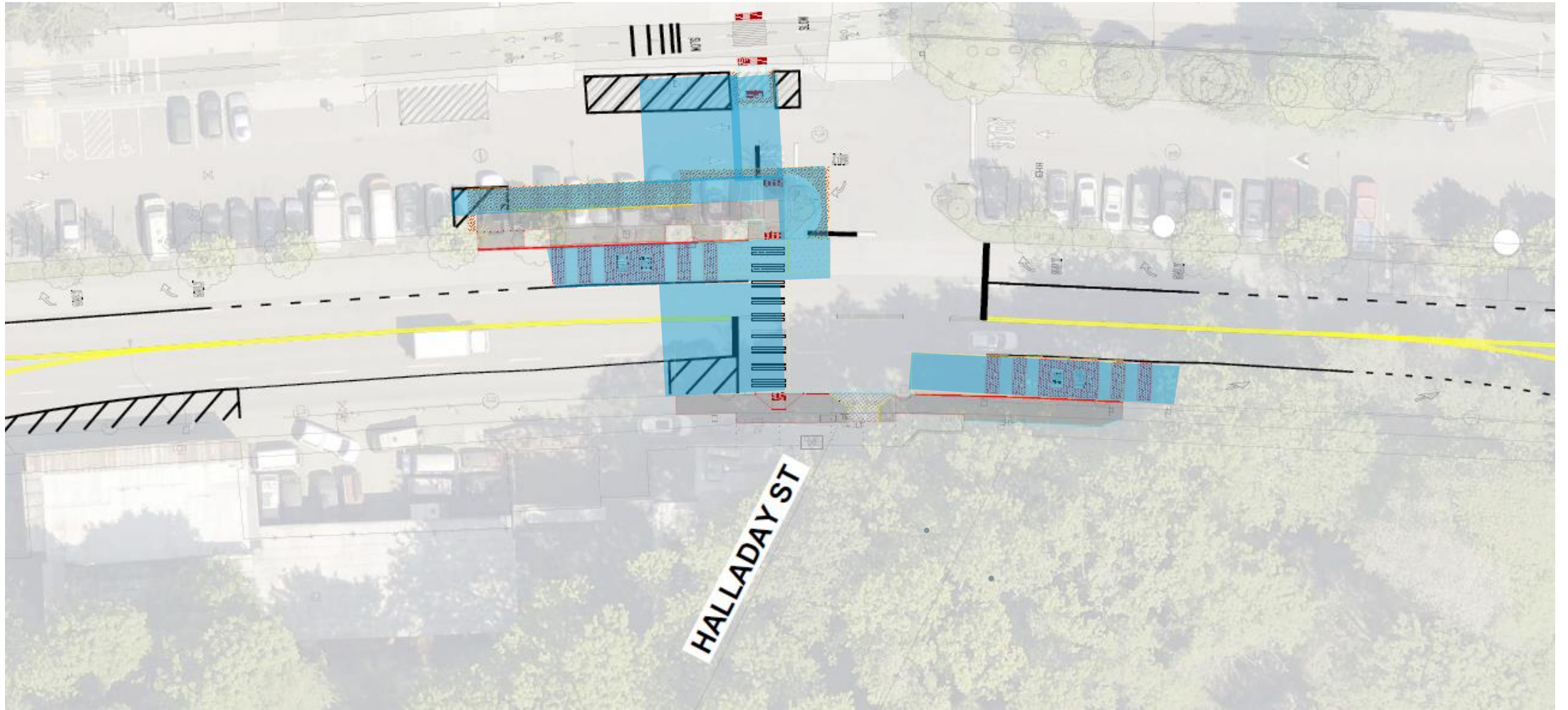
Westlake Ave N Neighborhood

December 2024

The purpose of this document is to provide neighbors information on what infrastructure and transit improvements we will be installing and their approximate locations.



**Seattle**  
Department of  
Transportation



Sidewalk upgrades



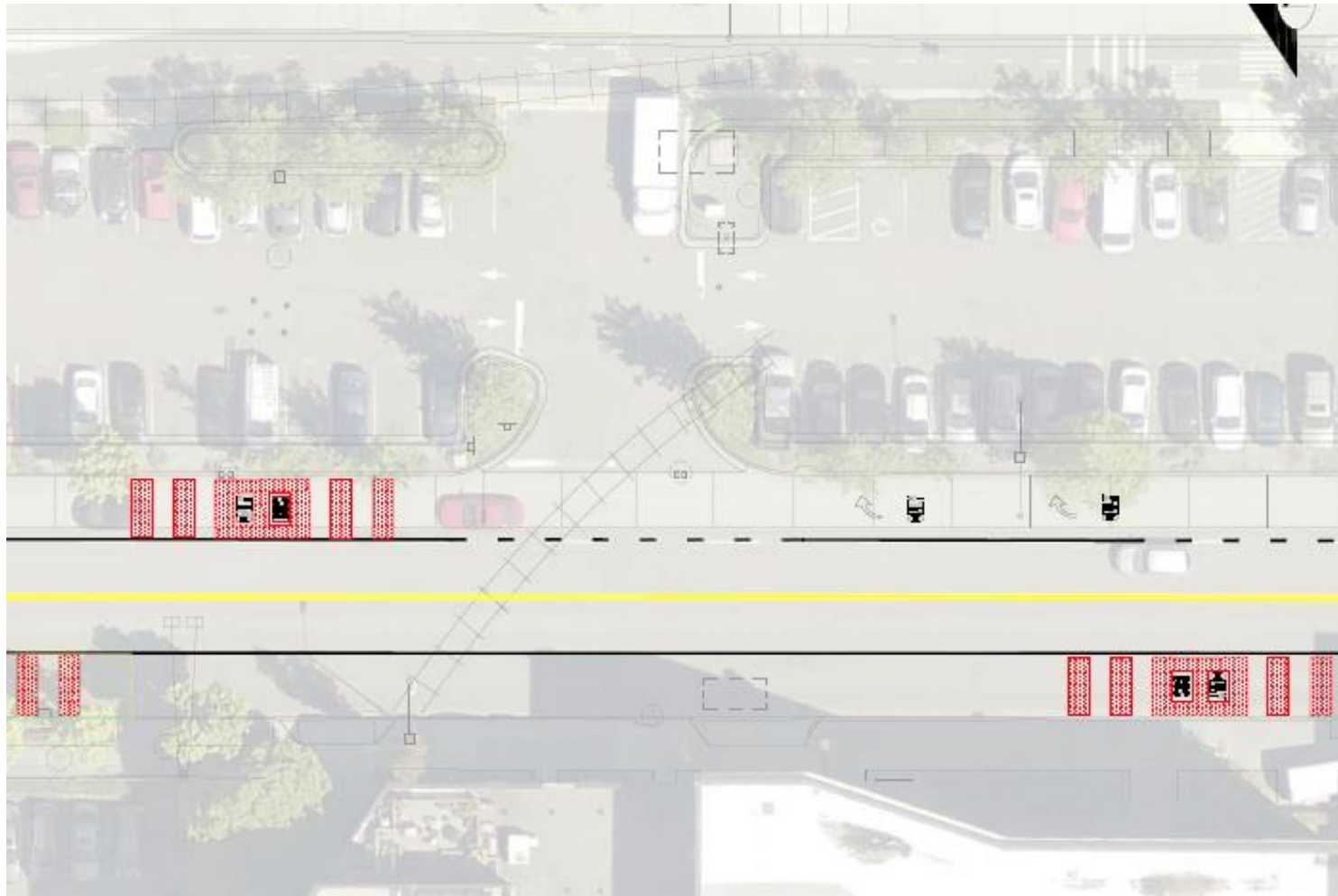
Project upgrades (Ex. Drainage, utilities, pavement)



Freight and Bus only lanes




**Seattle**  
Department of  
Transportation



Sidewalk upgrades



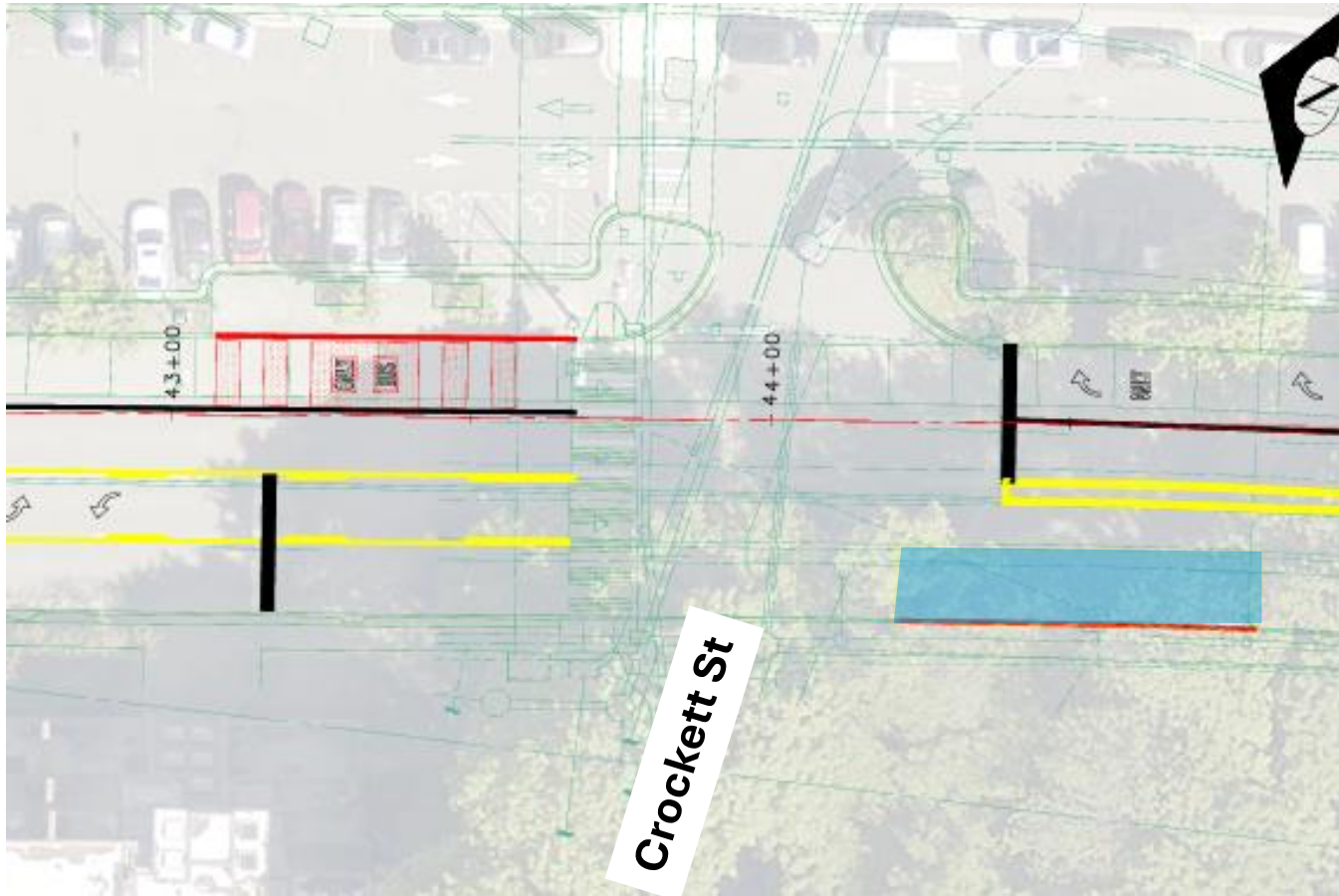
Project upgrades (Ex. Drainage, utilities, pavement)



Freight and Bus only lanes



**Seattle**  
Department of  
Transportation



Sidewalk upgrades



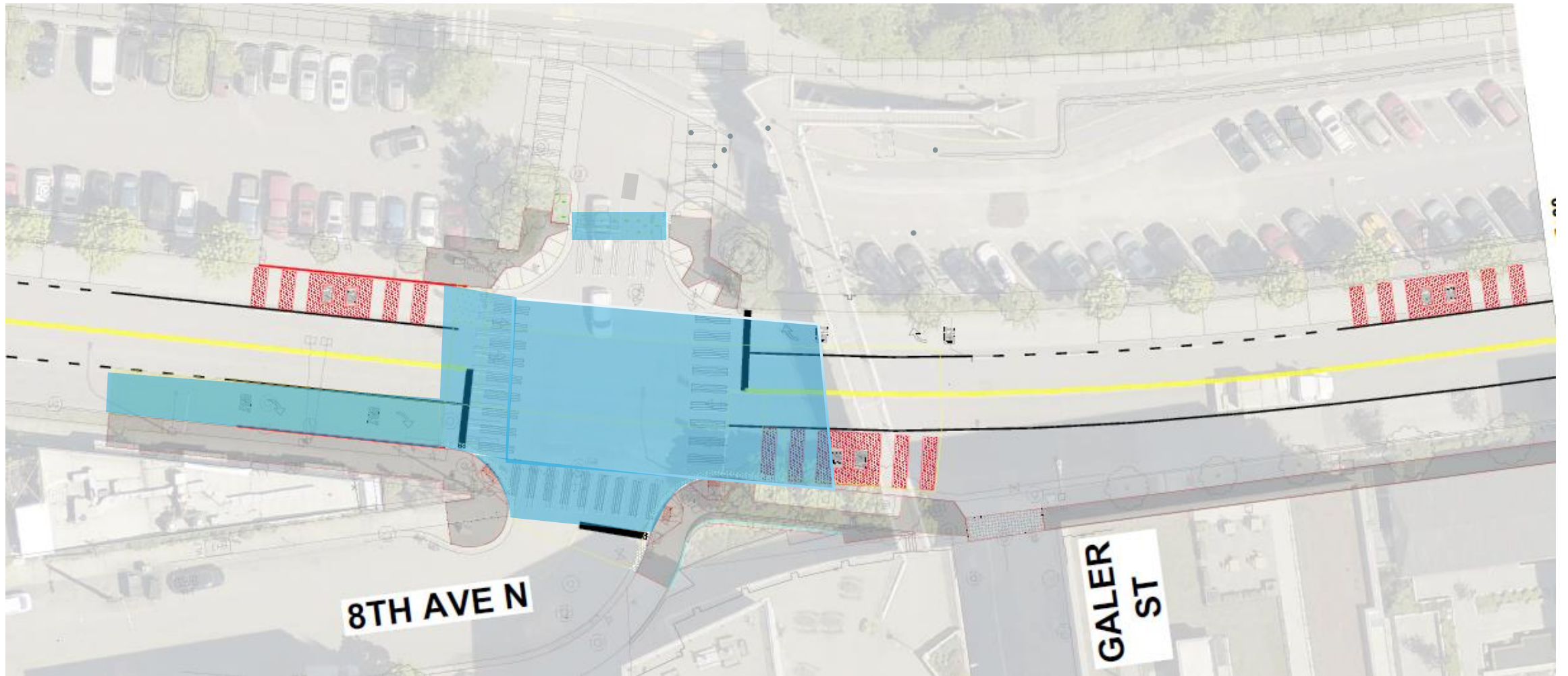
Project upgrades (Ex. Drainage, utilities, pavement)



Freight and Bus only lanes



**Seattle**  
Department of  
Transportation



Sidewalk upgrades



Project upgrades (Ex. Drainage, utilities, pavement)



Freight and Bus only lanes




**Seattle**  
Department of  
Transportation



Sidewalk upgrades



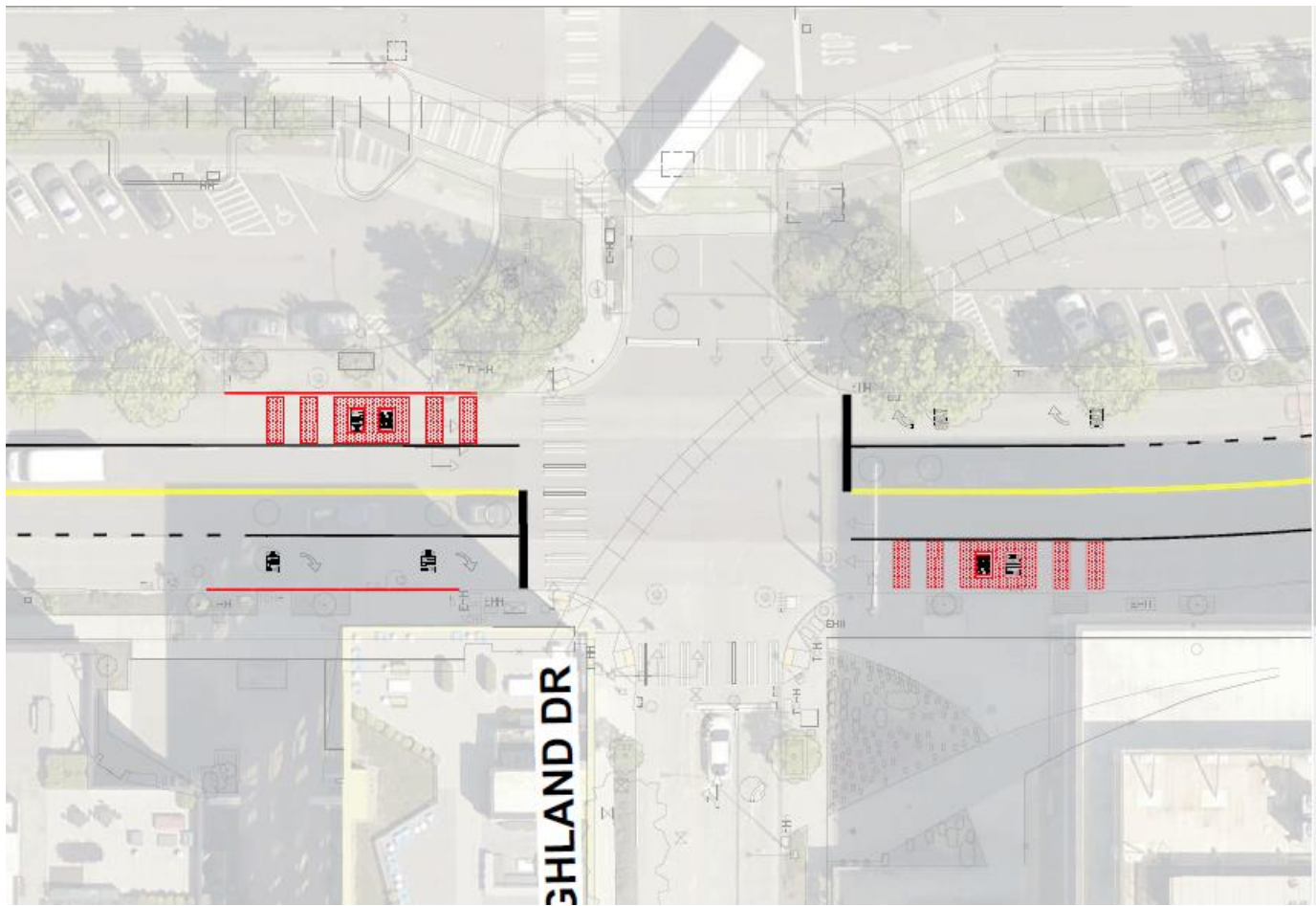
Project upgrades (Ex. Drainage, utilities, pavement)



Freight and Bus only lanes



**Seattle**  
Department of  
Transportation



Sidewalk upgrades



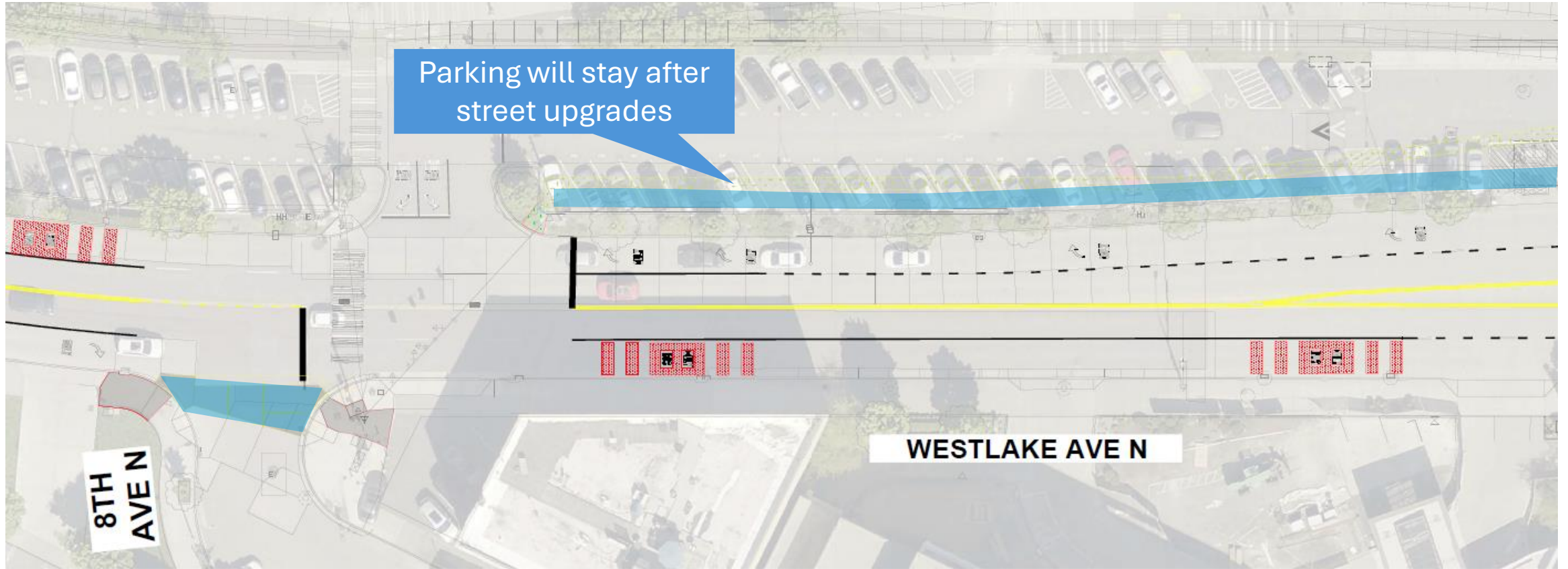
Project upgrades (Ex. Drainage, utilities, pavement)



Freight and Bus only lanes



**Seattle**  
Department of  
Transportation



Sidewalk upgrades



Project upgrades (Ex. Drainage, utilities, pavement)

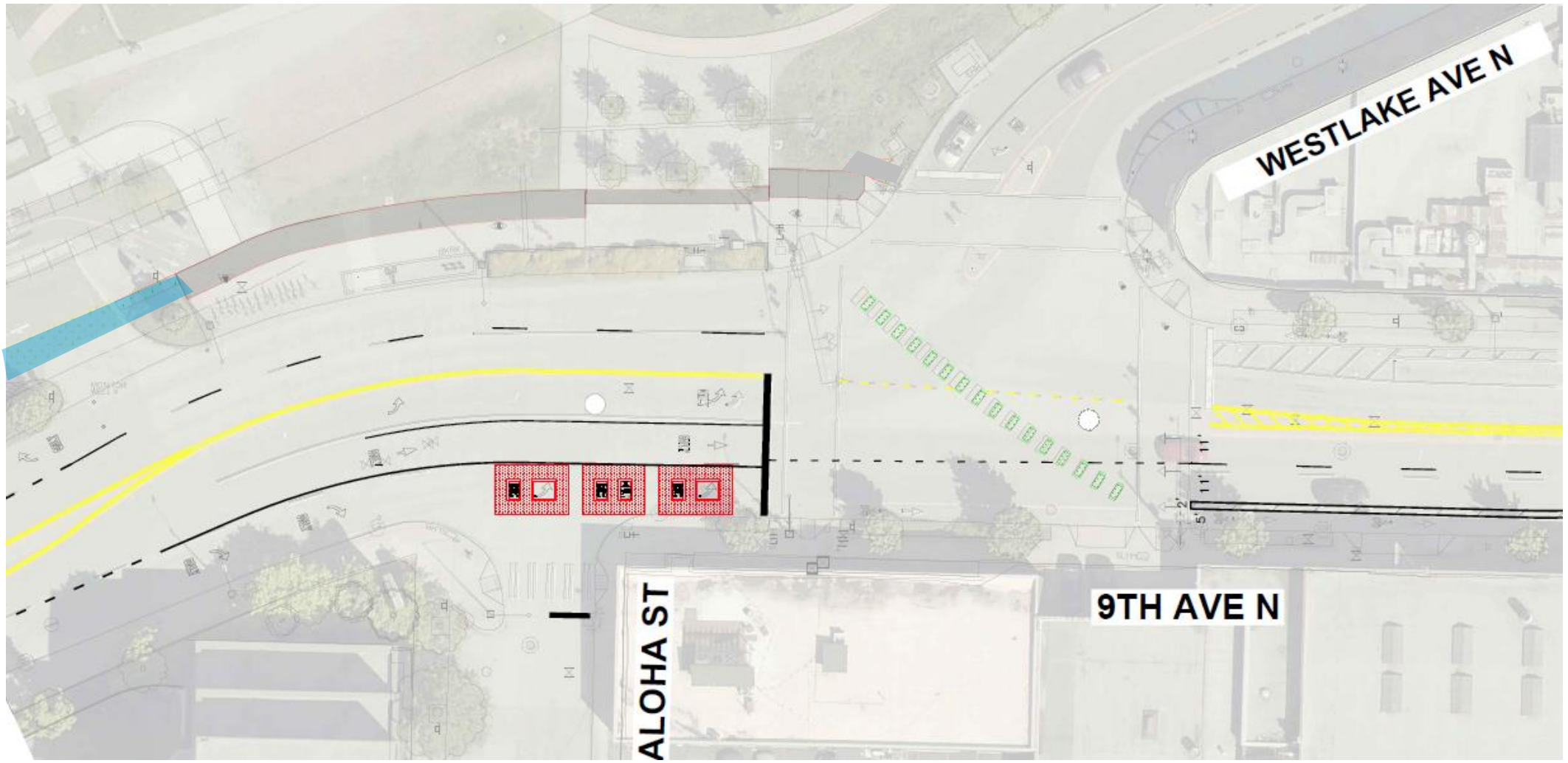


Freight and Bus only lanes



**Seattle**  
Department of  
Transportation





Sidewalk upgrades



Project upgrades (Ex. Drainage, utilities, pavement)



Freight and Bus only lanes



**Seattle**  
Department of  
Transportation