

Georgetown Community Council

January 25, 2021



City of Seattle

Agenda

- Reconnect West Seattle Implementation Status
- Home Zone Survey and Feedback
- Final Home Zone Plan
- Next Steps
- Q & A

Georgetown Priority Projects 2020-2021 - voted on by you

Updated: 1/22/21

Delivery Year	Survey Category	#	Project Name	Project Description	Status
2020	Georgetown Survey	183	S Michigan St and Corson Ave S	Extend length of northbound right turn lane	Complete
2020	Georgetown Survey	28	Airport Way S Safety Improvements	Add speed radar feedback signs	Complete
2021	Georgetown Survey	13	Corson Ave S Safety Improvements	Safety improvements from East Marginal Way S to Airport Way S	Design
2021	Georgetown Survey	14	S Orcas St Bike Improvements	Bike and pedestrian improvements from East Marginal Way S to Corson Ave S	Design
2021	Georgetown Survey	133	Georgetown Home Zone	Limit access to side streets and add traffic calming	Design
2021	Georgetown Survey	188	SR 509 SB On-Ramp Improvement	Add second lane on southbound ramp from S Michigan St	Planning
2021	Georgetown Survey	46	Airport Way S and S Lucile St Improvements	Pedestrian, bike, transit and vehicular access improvements	Planning
Ongoing	Georgetown Survey	46920	S Michigan St ITS Improvements	Intelligent Transportation System (ITS) improvements	Ongoing
Ongoing	Georgetown Survey	156	1st Ave S Bridge Signal Improvements	Improve signal timing at East Marginal Way S, 4th Ave S, and 1st Ave S	Ongoing
Ongoing	Georgetown Survey	182	S Michigan St Signal Improvements	Improve signal timing for S Michigan St	Ongoing
Ongoing	Georgetown Survey	182	S Michigan St Signal Improvements	Improve signal timing for S Michigan St	Ongoing

Neighborhood Engagement Process

- Conducted neighborhood walk in October 2020 to identify specific concerns
- Draft home zone plan presented to Georgetown CC in November
- Sent out home zone survey to broader neighborhood
 - Translated to Spanish, Vietnamese, Korean
 - Distributed through Georgetown Gazette, Community Liaisons, community contacts, social media
 - 177 responses from residents



GEORGETOWN HOME ZONE DRAFT PROJECT LIST SURVEY

1. Do you feel the draft plan misses anything that helps people feel safe while they are walking or rolling in the Georgetown neighborhood?

Yes
 No

1a. Is there something you would like to see added or removed from the plan? (open-ended question)

1b. Are you interested in talking to an SDOT representative about your ideas? If yes, please include your contact information:

Name: _____
Phone Number: _____
Email: _____
Preferred language: _____

2. What is your primary connection to this neighborhood?

I live here
 I work here
 I go to school here
 I worship here

I receive services here
 I own a business here
 I volunteer here
 Other: _____

3. Which street or cross-street do you live closest to? (optional)

4. Do you identify as: (Check all that apply)

American Indian or Alaska Native
 Asian
 Black or African American
 Hispanic or Latino/a/x
 Native Hawaiian or Pacific Islander
 White
 Other: _____

5. What is your age?

11-17 41-50
 18-24 51-64
 25-30 65-74
 31-35 75+
 36-40

6. How did you hear about the survey? (check all that apply)

Georgetown Gazette
 Seattle Department of Transportation newsletter or website
 Social Media
 Friend or family member
 School, organization or community group
 Other: _____

7. Please write in your email address if you would like to be added to the project mailing list:

THANK YOU FOR YOUR INPUT.

Please visit the West Seattle Bridge website for more information: www.seattle.gov/reconnectwestseattle.

RETURNING MY SURVEY:

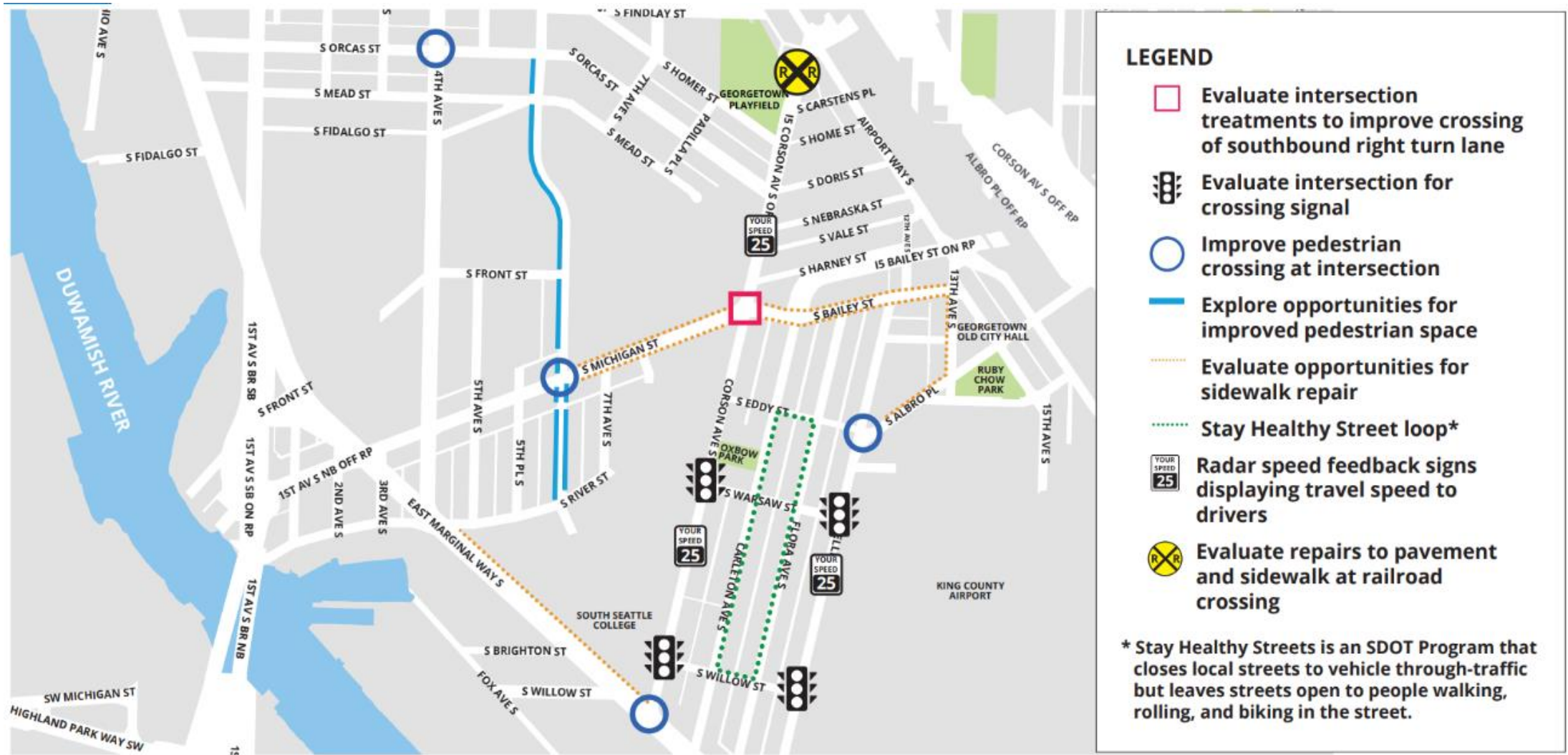
To return your completed survey, please do one of the following:

- E-mail a scanned copy of your Survey to: WestSeattleBridge@seattle.gov
- Mail to City Hall: PO Box 94649, Seattle, WA, 98124-4649.

Winter 2020



Draft Home Zone Plan



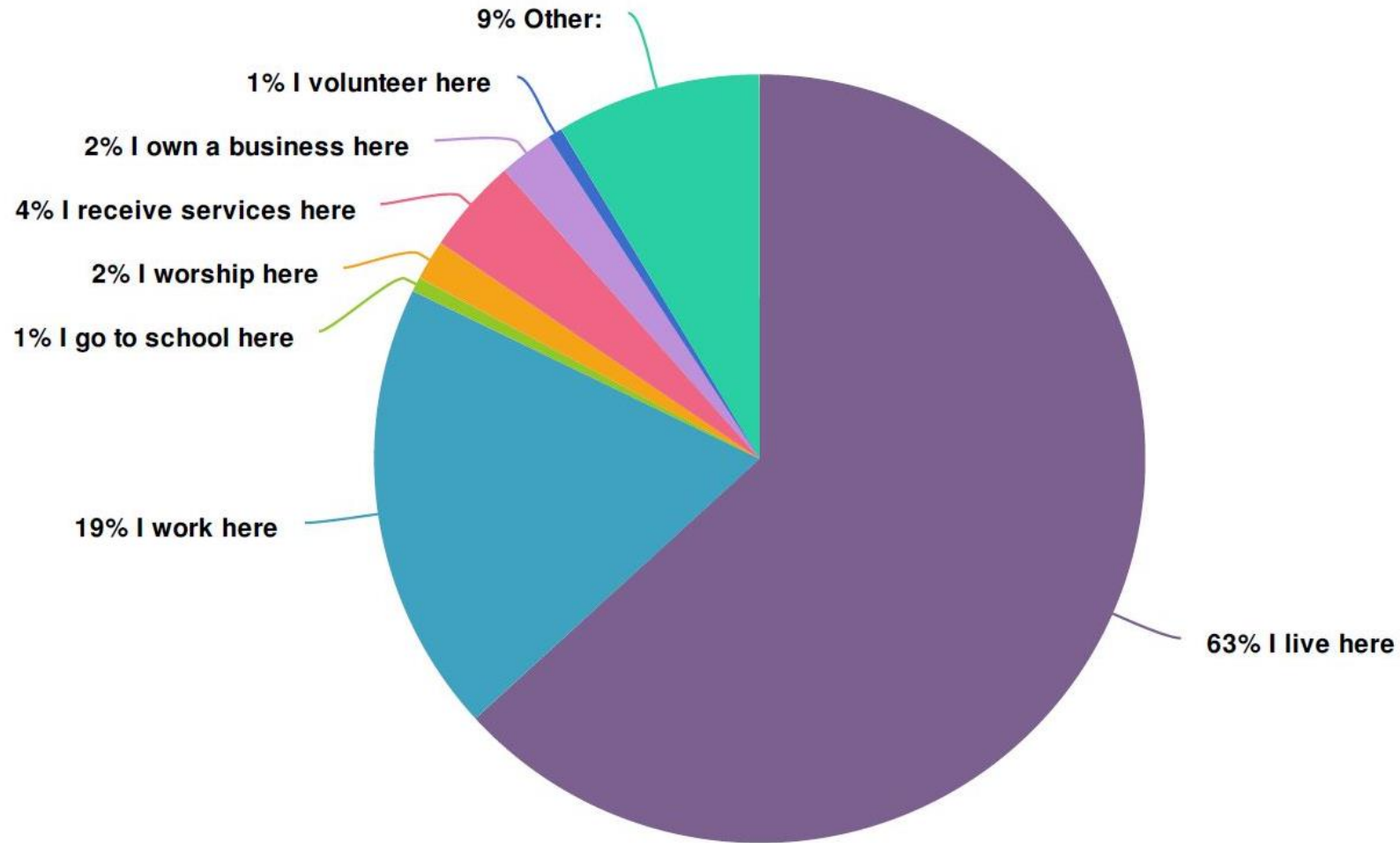
Who We Heard From

Value	Percent	Responses
11-17	1.2%	2
18-24	7.6%	13
25-30	8.7%	15
31-35	17.4%	30
36-40	13.4%	23
41-50	23.3%	40
51-64	19.8%	34
65-74	5.2%	9
75+	3.5%	6

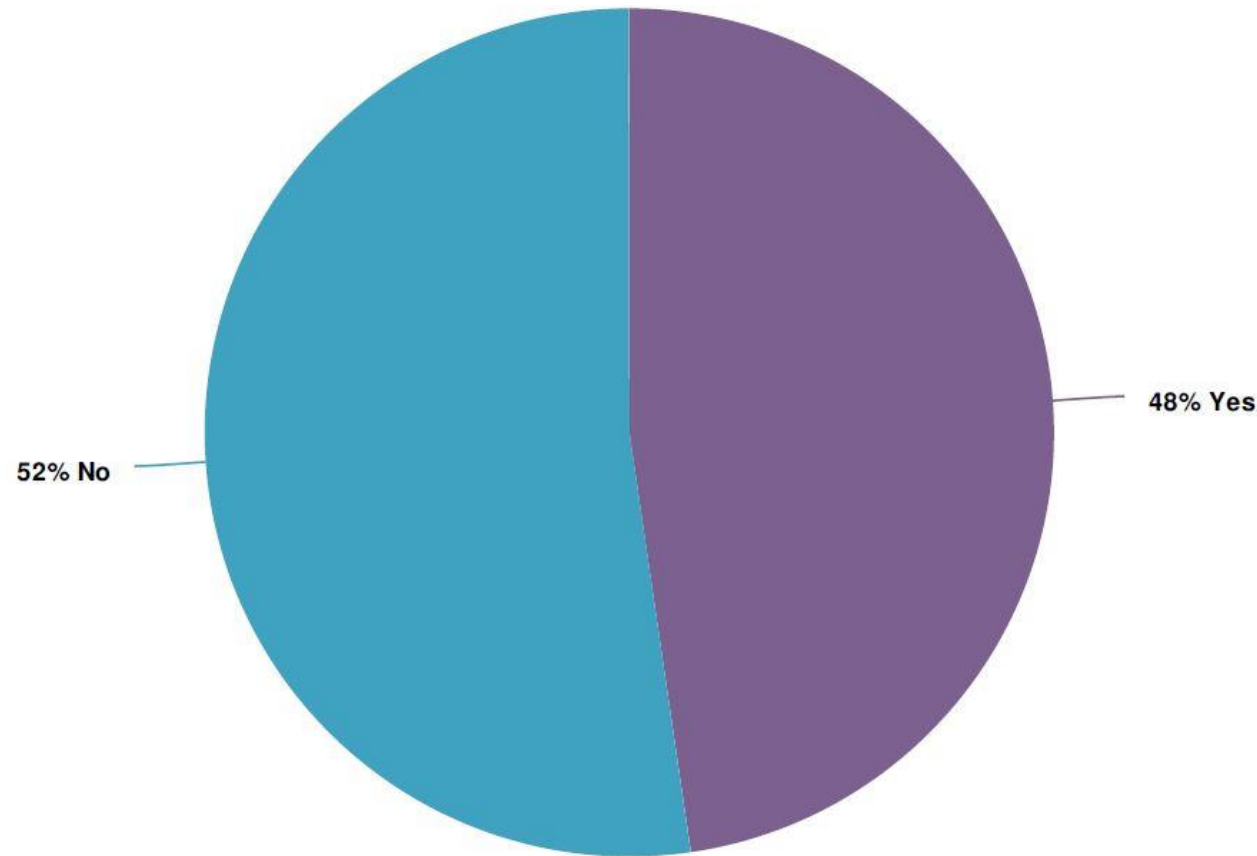
Totals: 172

Value	Percent	Responses
American Indian or Alaska Native	3.7%	6
Asian	16.0%	26
Black or African American	7.4%	12
Hispanic or Latino/a	12.3%	20
Native Hawaiian or Pacific Islander	0.6%	1
White	63.2%	103
Other (please specify):	6.7%	11

Majority of Respondents live in the Neighborhood



Do you feel the draft plan misses anything that helps people feel safe while they are walking or rolling in the Georgetown neighborhood?



What We Heard

Out of ~80 additional project requests:

- Approximately 25 requests are not feasible in the near term
- Approximately 35 requests have been forwarded to SDOT to evaluate for future implementation through Reconnect West Seattle
- Approximately 20 requests are being accommodated within the existing Home Zone Plan or have been added to the plan

Final Home Zone Plan



-  Evaluate intersection treatments to improve crossing of southbound right turn lane
-  Evaluate intersection for crossing signal
-  Improve pedestrian crossing at intersection
-  New painted curb bulb
-  New speed humps
-  Explore opportunities for improved pedestrian space
-  New walkway
-  Sidewalk repair focus area
-  Neighborhood Greenway and Stay Healthy Street loop*
-  Radar speed feedback signs displaying travel speed to drivers
-  Evaluate repairs to pavement and sidewalk at railroad crossing

S Orcas St Improvements

- New speed humps between Corson Ave S to 6th Ave S
- Crossing improvements at 1st Ave S, 4th Ave S



Carleton Ave S Traffic Calming

- High traffic speeds recorded between S Eddy St & S Bailey St (6200 block)
- Speed humps added to home zone plan



Corson/Bailey/Michigan Intersection

- Continuing evaluation of treatments
- Focus is improving pedestrian crossings, particularly across the right-turn “slip lane” on the NW corner



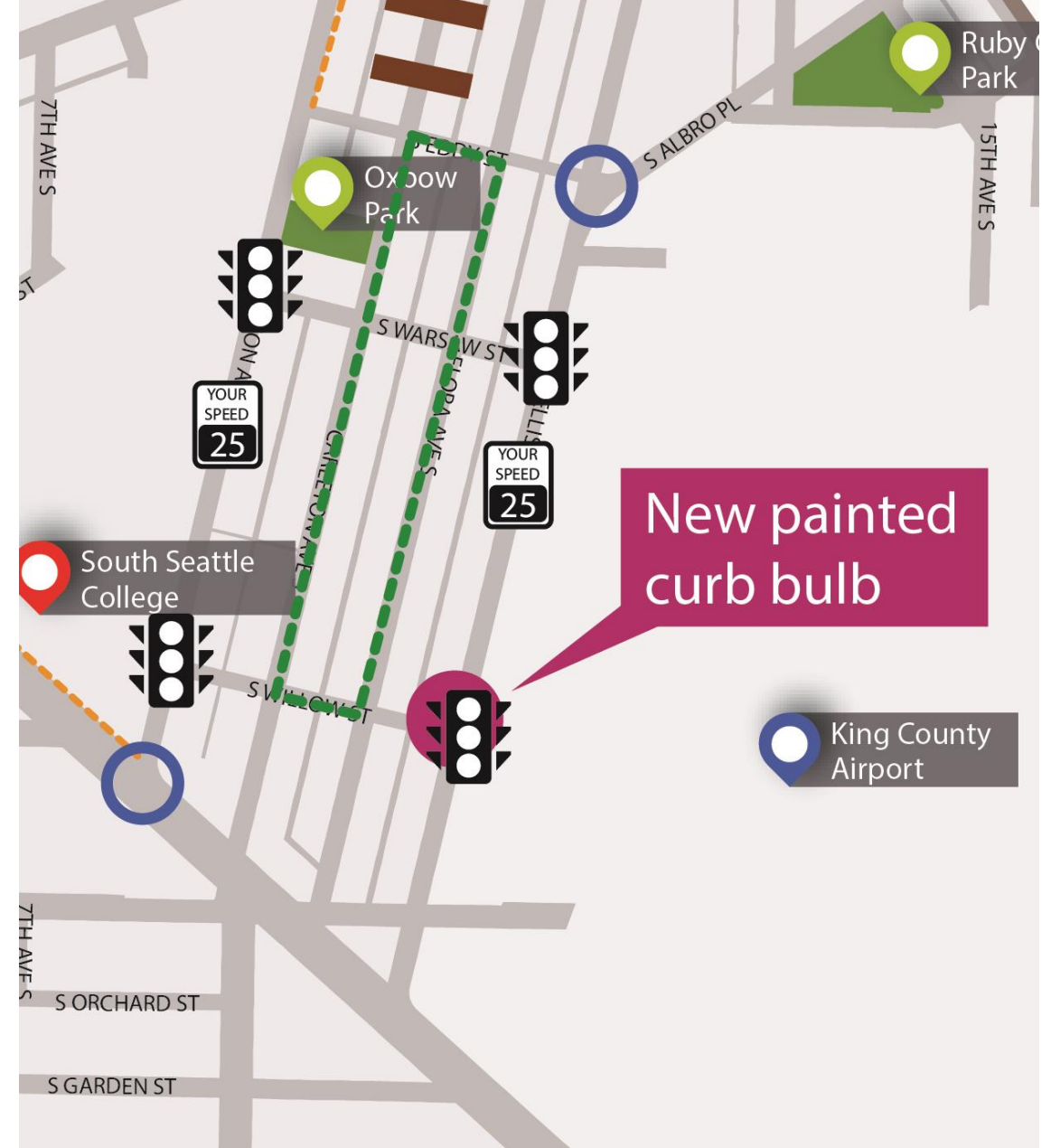
Neighborhood Greenway and Stay Healthy Street

- **Stay Healthy Street** will include:
 - Street closures
 - All-way stops at all intersection along loop
- Evaluate for **Neighborhood Greenway** treatments:
 - Speed humps
 - 20 mph speed limit signs
 - Additional wayfinding and bike markings



Crossings of Ellis Ave S & Corson Ave S

- Near-term: install radar speed feedback signs
- Evaluate potential new signals to be installed to connect the Stay Healthy Street to the Georgetown to South Park Trail
- Painted curb bulb at Ellis Ave S & S Willow St



6th Ave S Walkway

- Painted walkway on west side of 6th Ave S between S Michigan St and S Fidalgo St
- Paved walkway with bioswale between S Fidalgo St and S Orcas St



Arterial Sidewalk Repair

- Conducted evaluation of key streets identified during neighborhood walks
- Focus repair efforts on arterials in worst condition:
 - E Marginal Way S
 - S Bailey St
 - Corson Ave S



Recent Sidewalk Repair Completed

- S Bailey St alley entrance



Next Steps

- **Q1 2021**

- Collect home zone survey responses
- Present final home zone plan to community

- **Q2-Q4 2021**

- Implement priority projects and engage neighborhoods on construction plan
- Continue neighborhood collaboration on long-term improvements

Vision Zero Yard Signs

- Yard signs available
- Email request to westseattlebridge@seattle.gov
- Available in Spanish, Vietnamese, Somali, Khmer



Questions / Discussion

WestSeattleBridge@seattle.gov

www.seattle.gov/transportation/WestSeattleBridge

