



Southeast Wallingford

Restricted Parking Zone (RPZ) Survey Results

Our mission, vision, and core values

Mission: deliver a high-quality transportation system for Seattle
Vision: connected people, places, and products

Committed to **5 core values** to create a city that is:

- Safe
- Interconnected
- Affordable
- Vibrant
- Innovative

For **all**

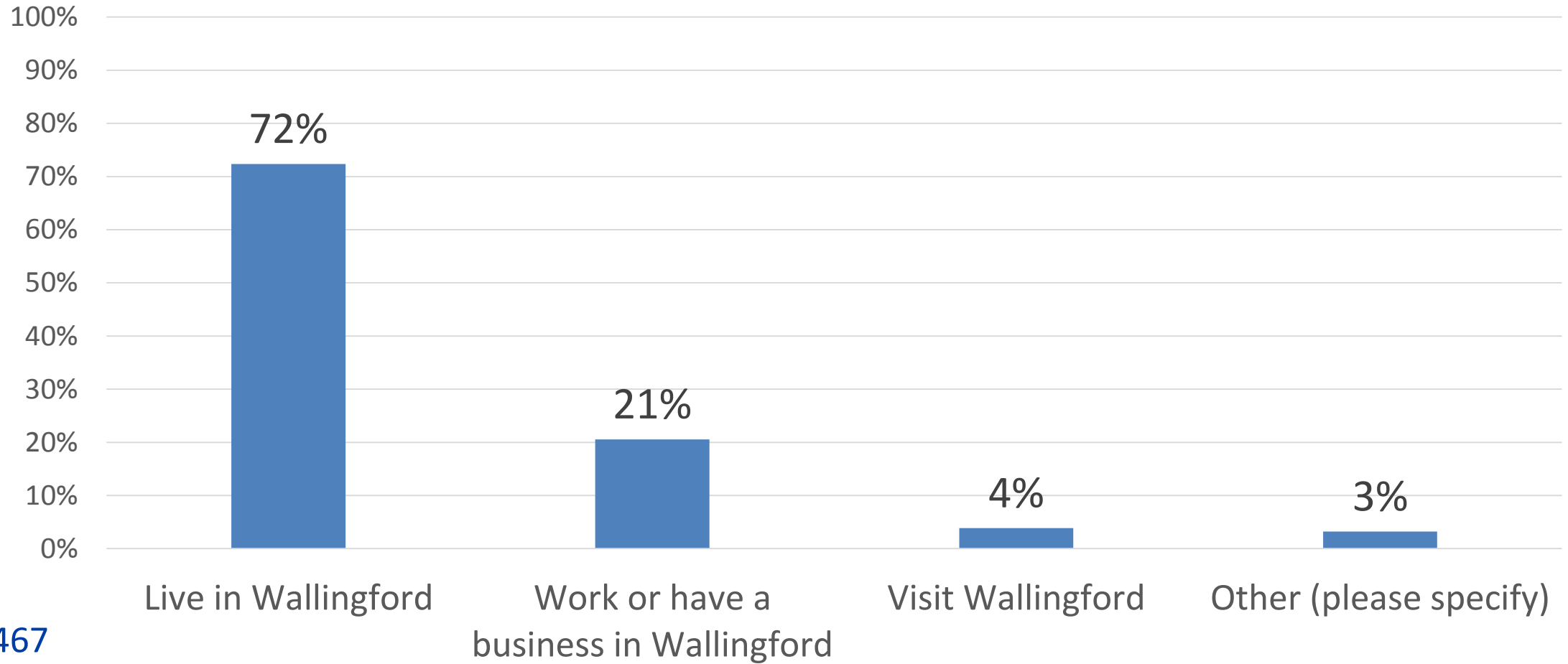
Background

- The **Wallingford Community Council (WCC)** requested the Seattle Department of Transportation (SDOT) evaluate the Southeast Wallingford area for a potential new RPZ or expansion of existing Zone 22.
- We conducted a **parking study** in May 2018 and found that blocks south of N 37th St and east of Densmore Ave N qualified for RPZ restrictions. [See a summary of study results here.](#)
- In December 2018, we sent a mailer to about 9,000 residents and businesses within and just outside the area of potential RPZ changes with a **request for feedback** via survey, email, phone, and drop-in sessions. [See the mailer with details of the proposal here.](#)
- The following pages summarize the feedback we received via the **multiple choice questions** on the survey.

How to read these survey results

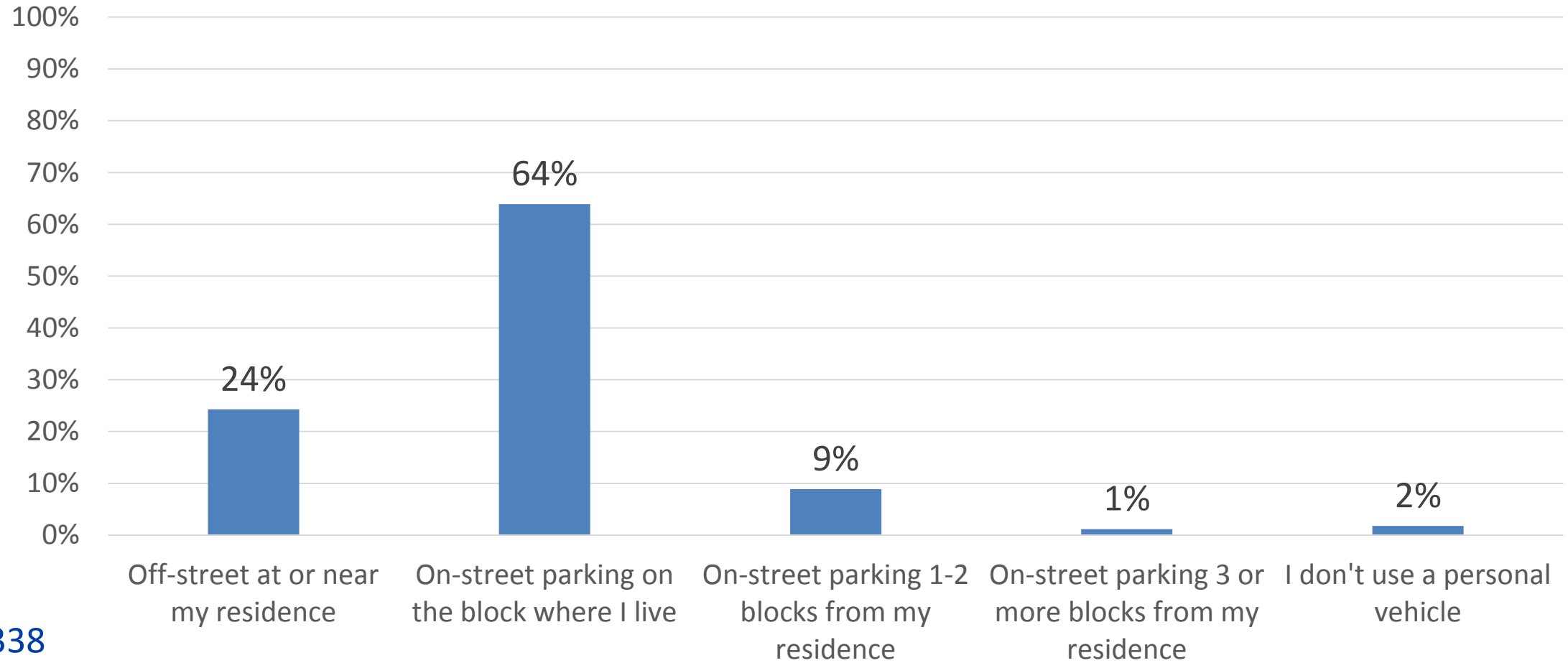
- Respondents were sorted into different groups and asked a **slightly different set of questions** based on how they answered the first survey question:
 - Do you:
 - Live in Wallingford
 - Work or have a business in Wallingford
 - Visit Wallingford
 - Other
- The description in parenthesis before a question tells you **which group of respondents** was asked that question.
- The “n=#” in the bottom corner tells you **how many respondents** submitted an answer to that question (answers were not required for each question).

(All respondents) Do you:



Resident responses

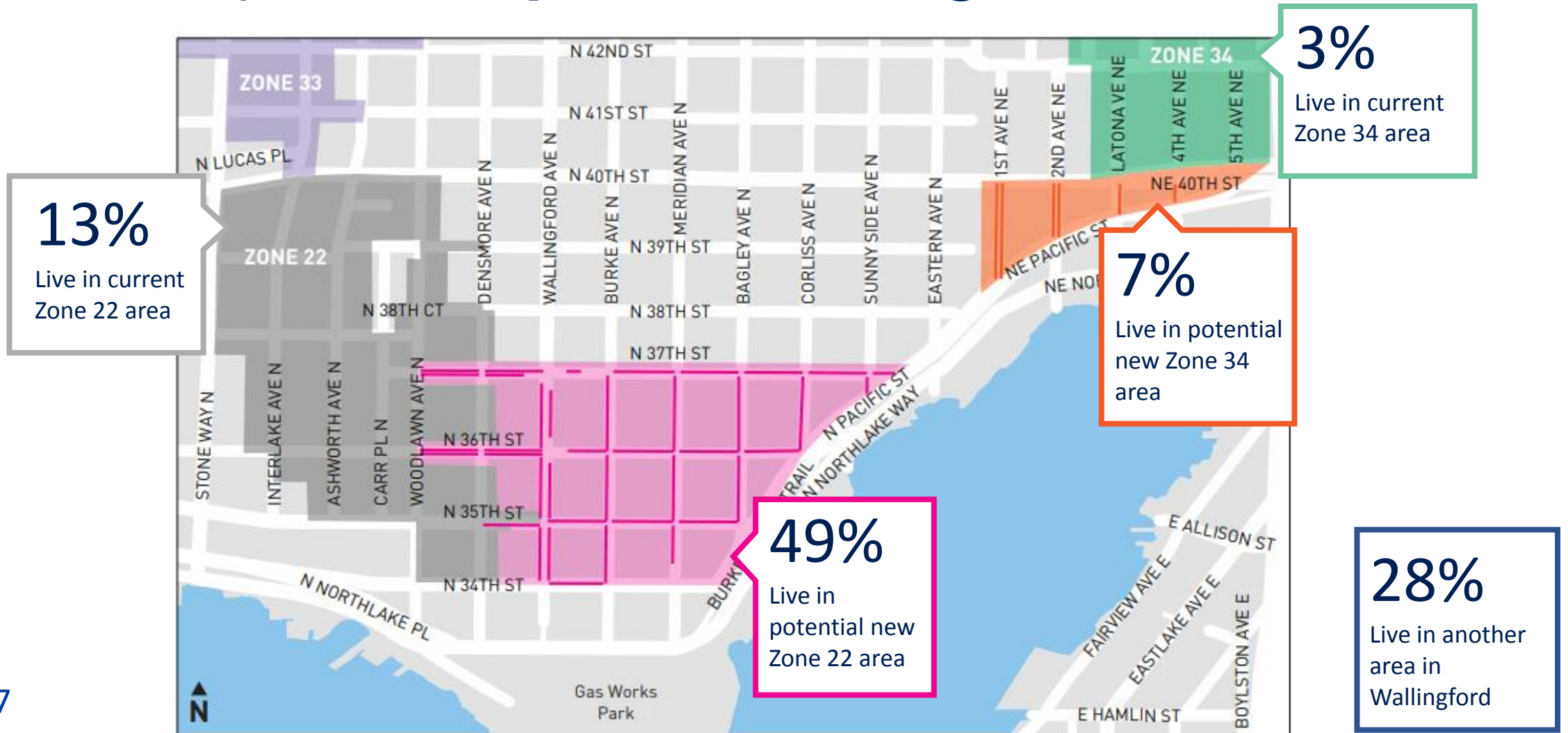
(Residents) Where do you most often park near your residence?



n=338

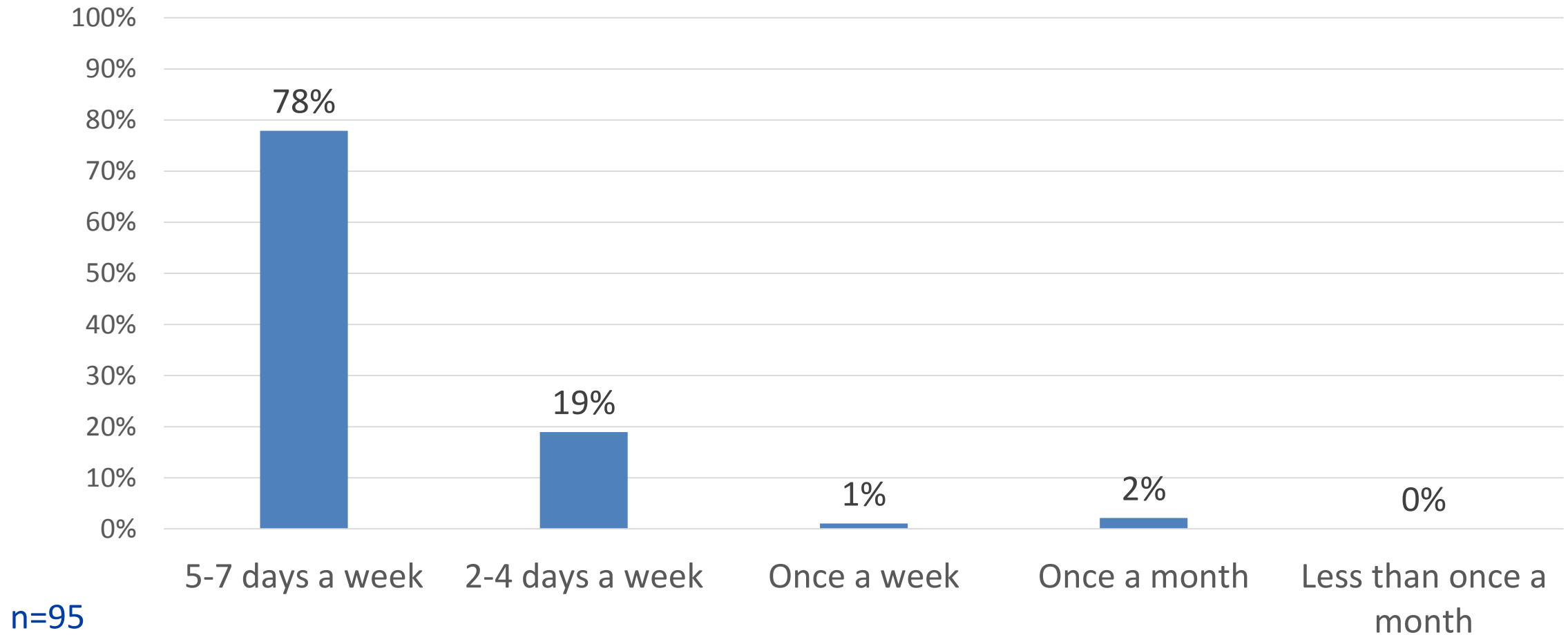
(Residents) Where do you live in Wallingford?

n=337

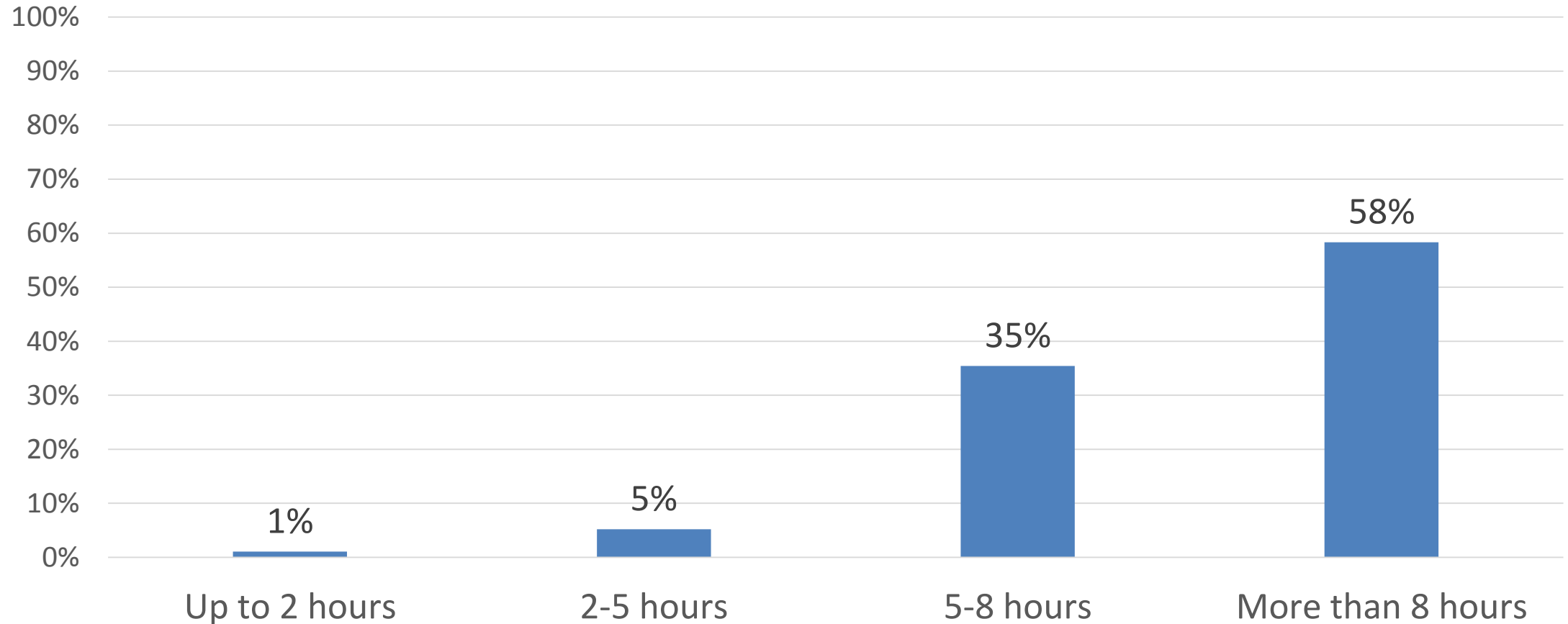


Business owner and employee responses

(Business owners/employees) How often do you travel to and from the Wallingford area?

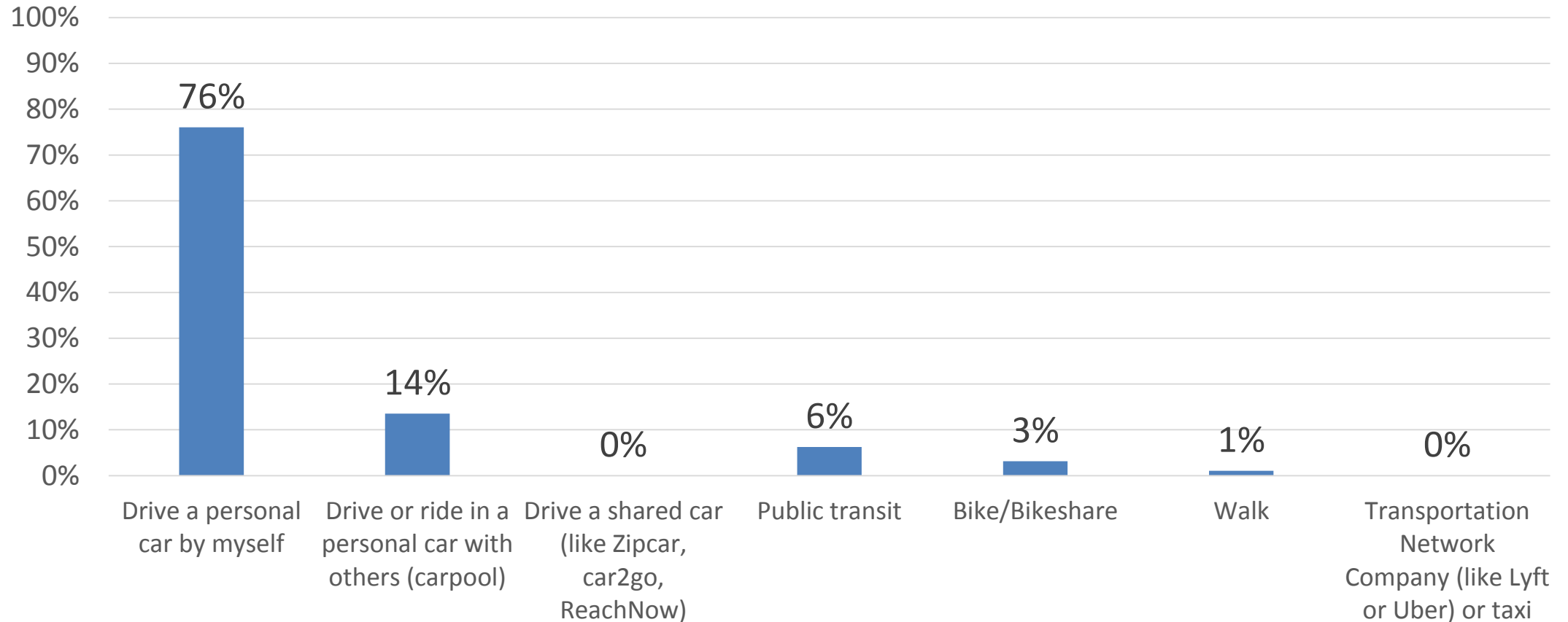


(Business owners/employees) How long do you typically spend in the Wallingford area?



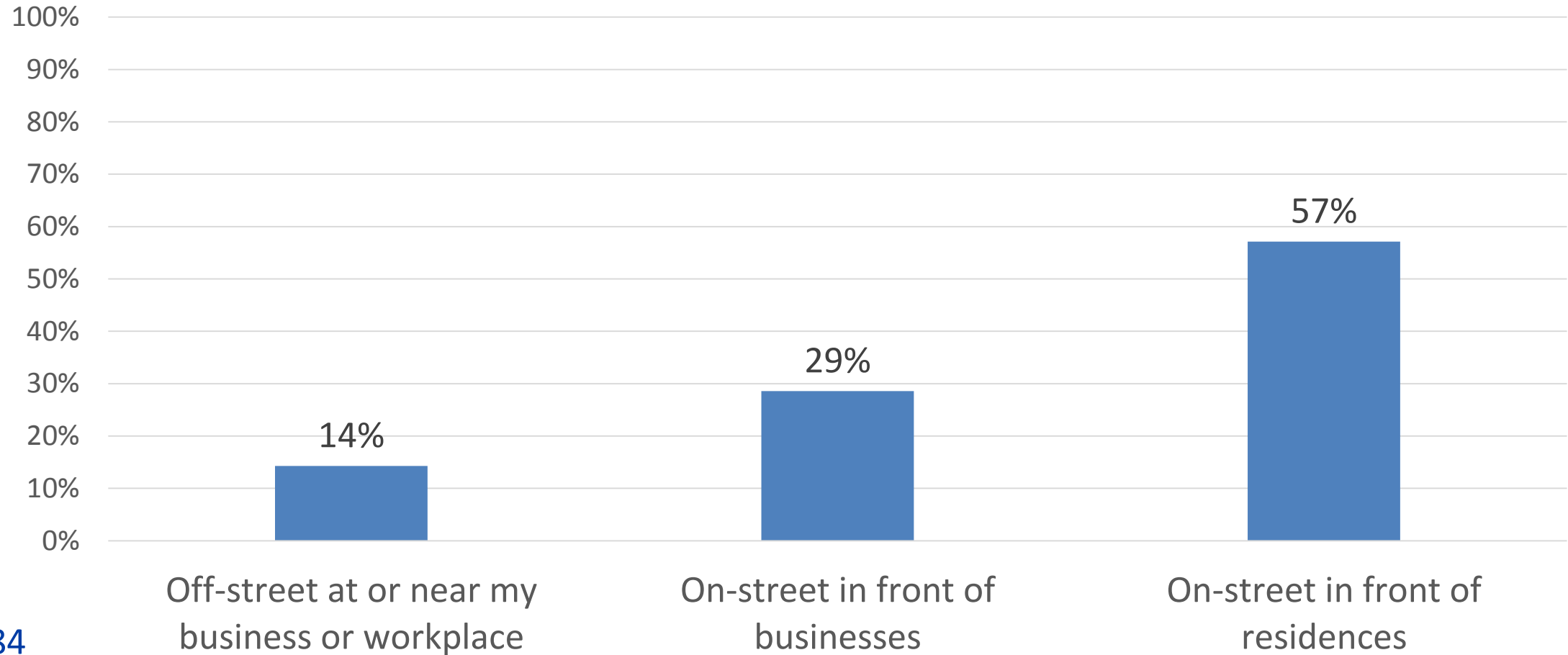
n=96

(Business owners/employees) How do you primarily travel to and from the Wallingford area?



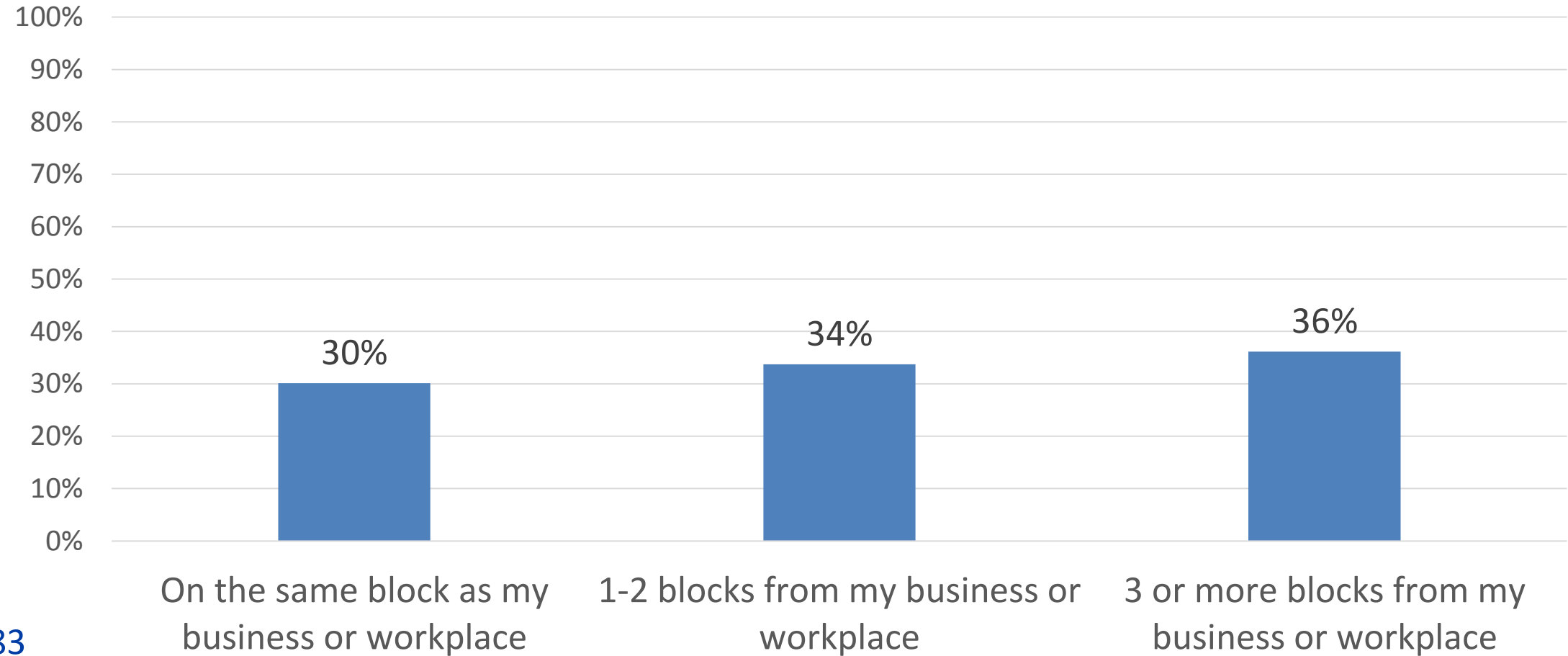
n=96

(Business owners/employees) Where do you most often park in the Wallingford area?



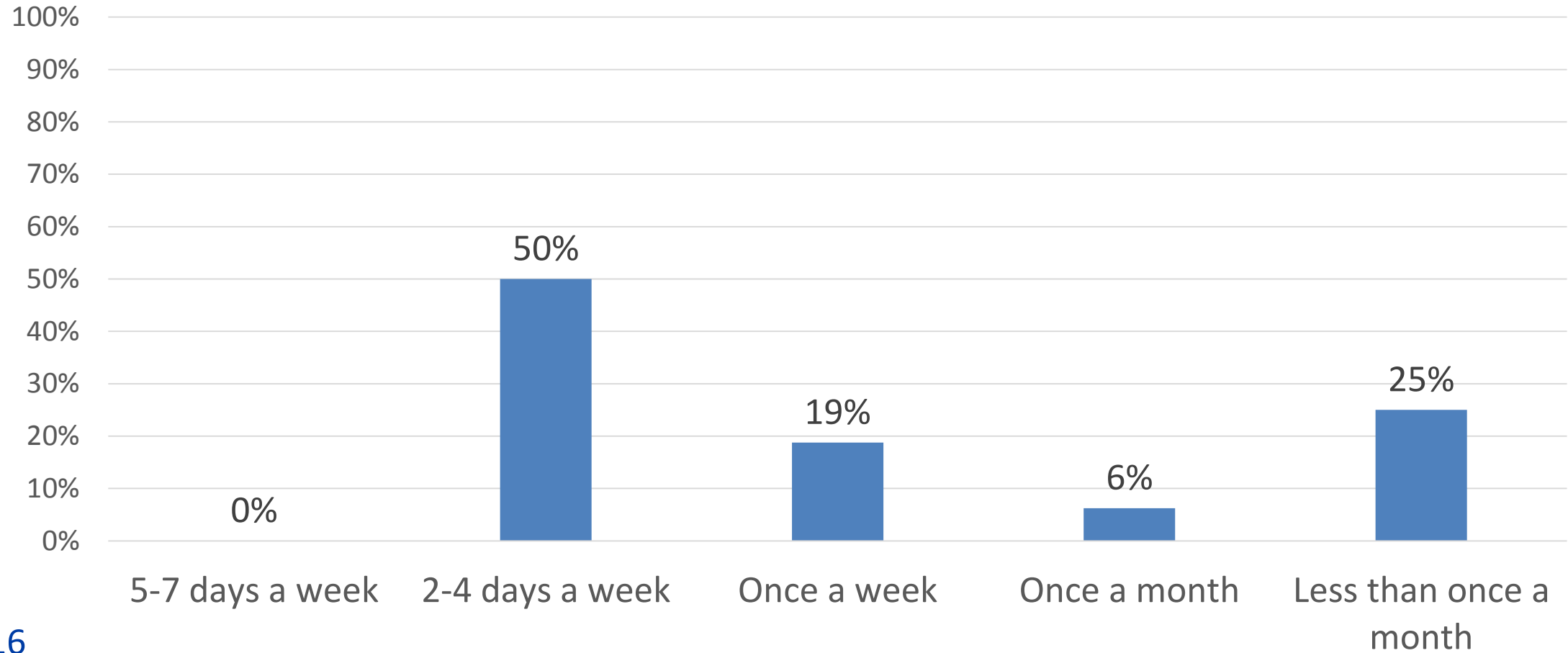
n=84

(Business owners/employees) How close to your business or workplace do you most often park?

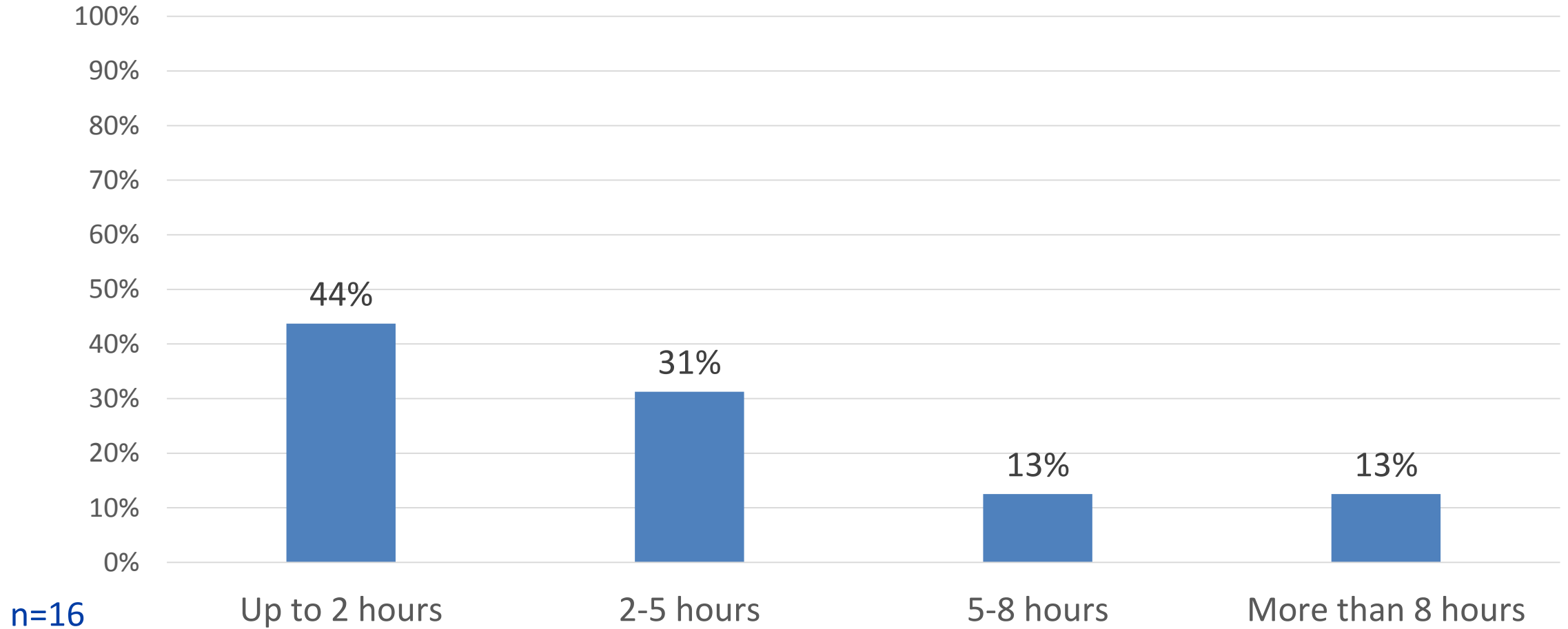


Visitor responses

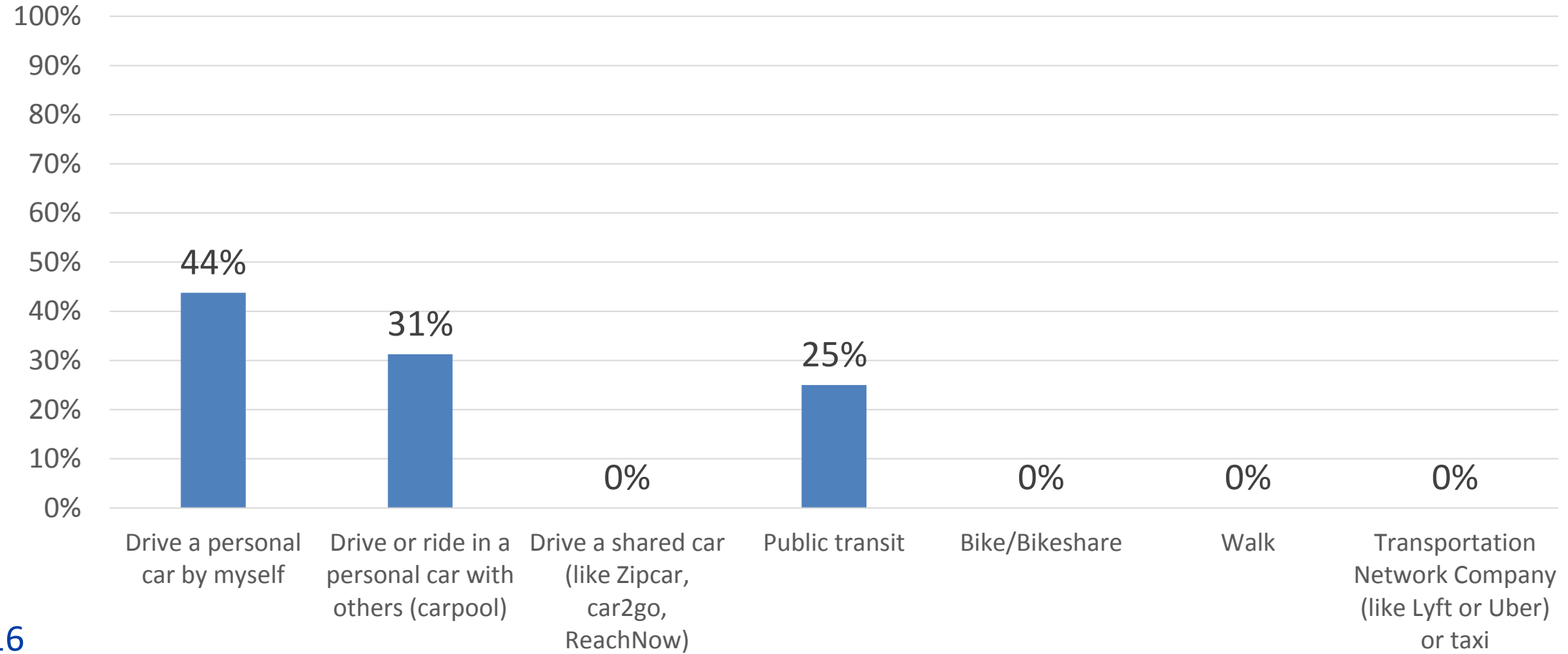
(Visitors) How often do you travel to and from the Wallingford area?



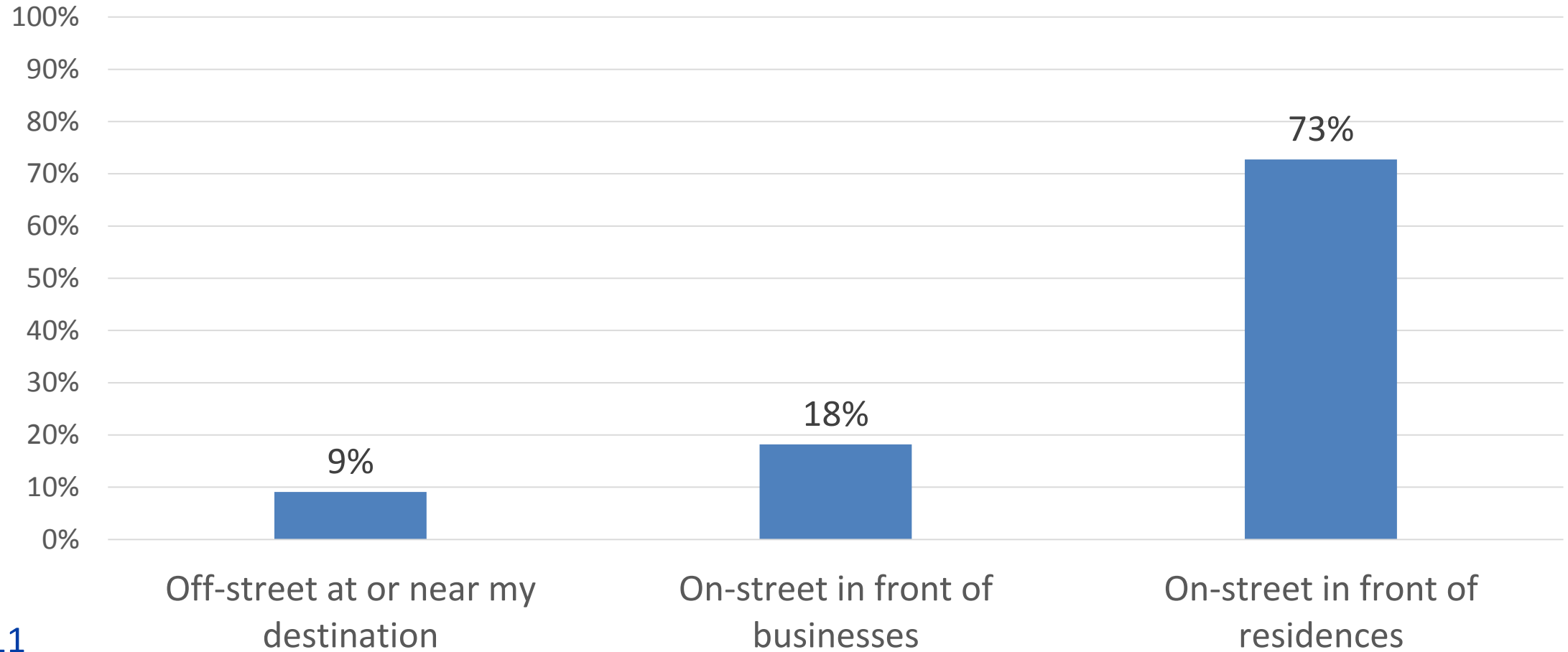
(Visitors) How long do you typically spend in the Wallingford area?



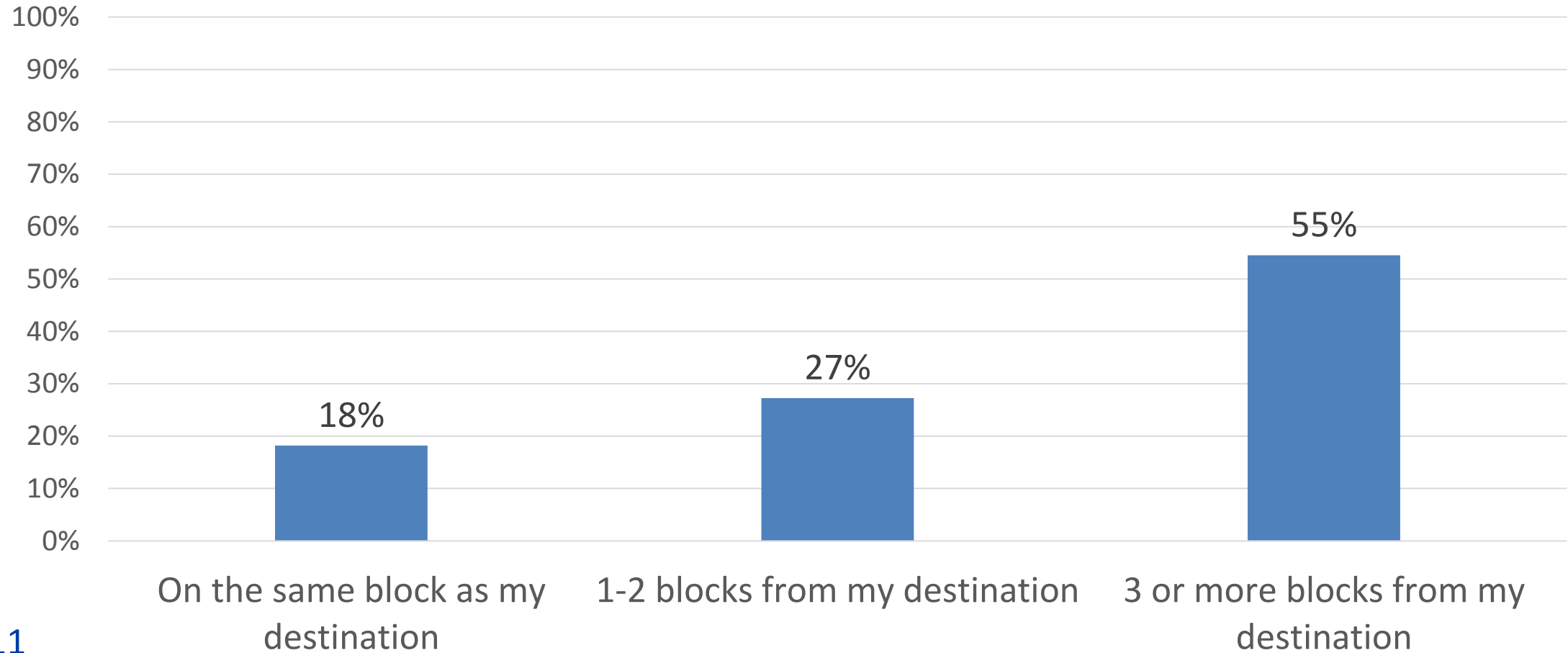
(Visitors) How do you primarily travel to and from the Wallingford area?



(Visitors) Where do you most often park in the Wallingford area?



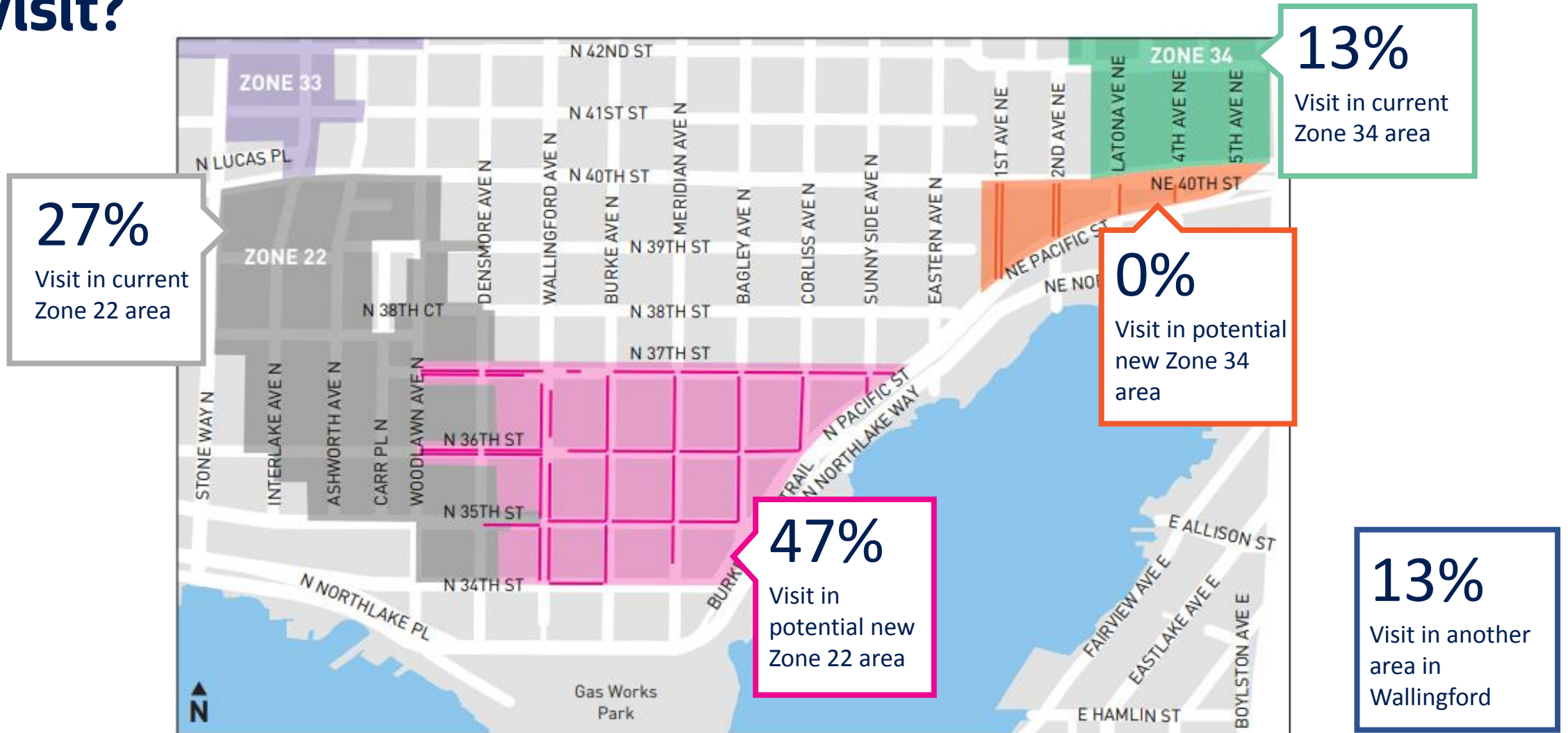
(Visitors) How close to your destination do you most often park?



n=11

(Visitors) What area in Wallingford do you most often visit?

n=15

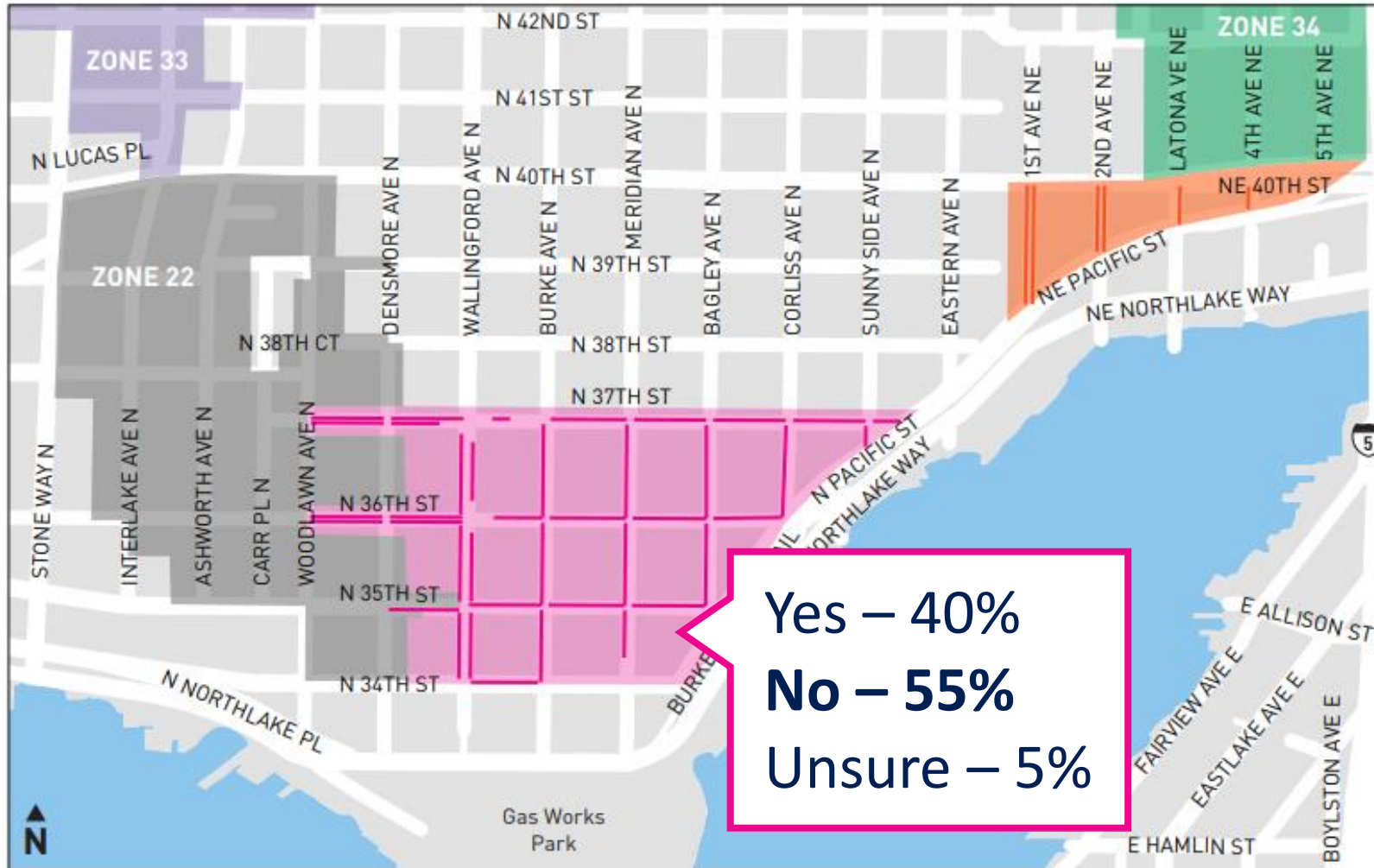


Response by area, type

Response by area, type

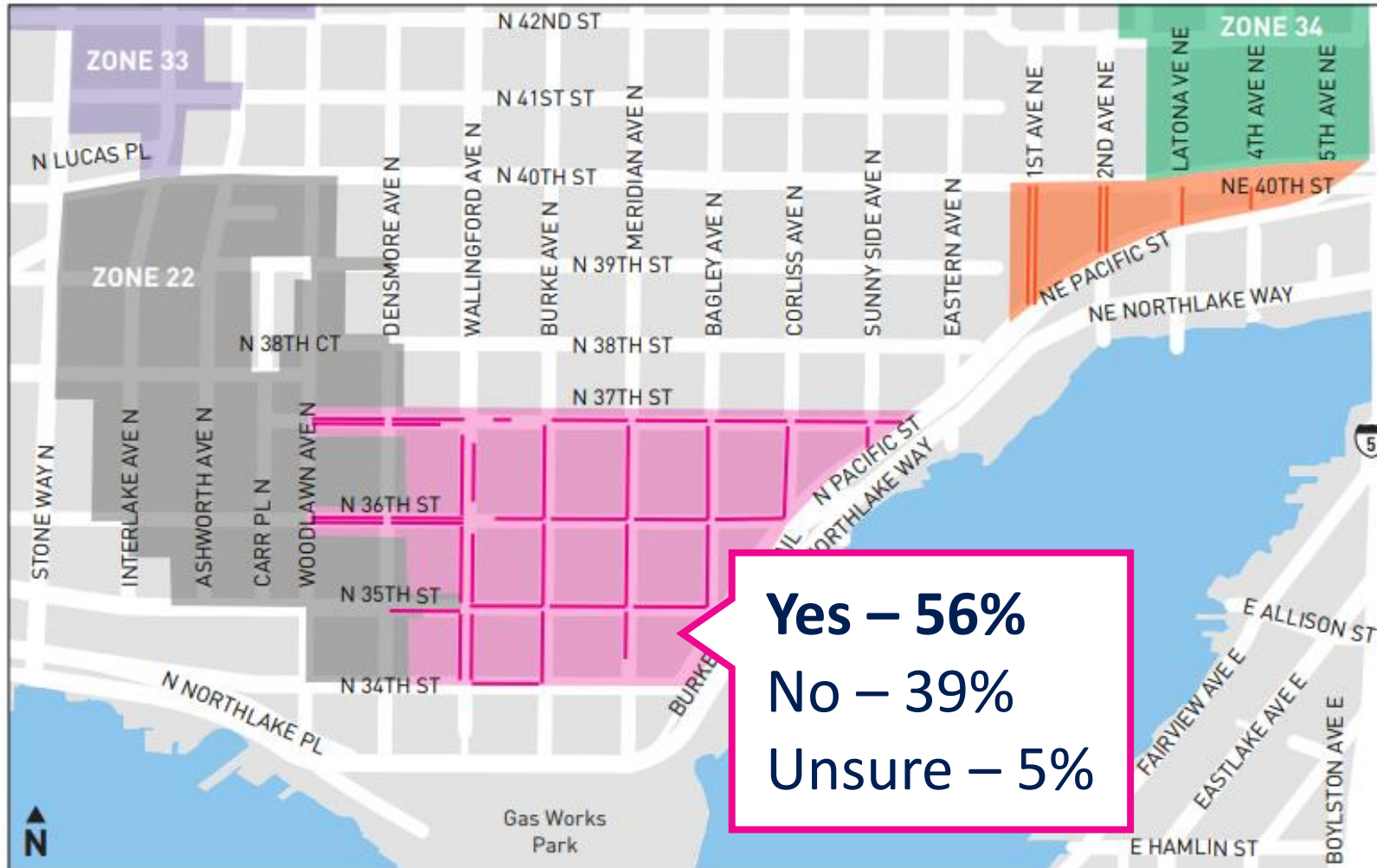
- Respondents that identified themselves as living, working, or visiting in one of the areas of Wallingford where parking changes were proposed (current Zone 22 area, potential new Zone 22 area, current Zone 34 area, and potential new Zone 34 area) were asked **whether they supported the proposed RPZ changes** in their specific area.
- The following slides breakdown respondents answers to the question of whether they support the proposed RPZ changes first **by area** and then **by type of respondent within that area**. Visitor responses were excluded from the breakdown by type of respondent due to low number of visitor responses to the survey (n=16).
- Additionally, respondents that identified themselves as living, working, or visiting in the **potential new Zone 22 area** were asked whether they preferred Zone 22 signs be installed on one or both sides of the street east of Wallingford Ave N. Responses to this question are also broken down **by type of respondent** in the following slides.

(All respondents in potential new Zone 22 area) **Do you support expanding Zone 22 restrictions as shown on the map?**



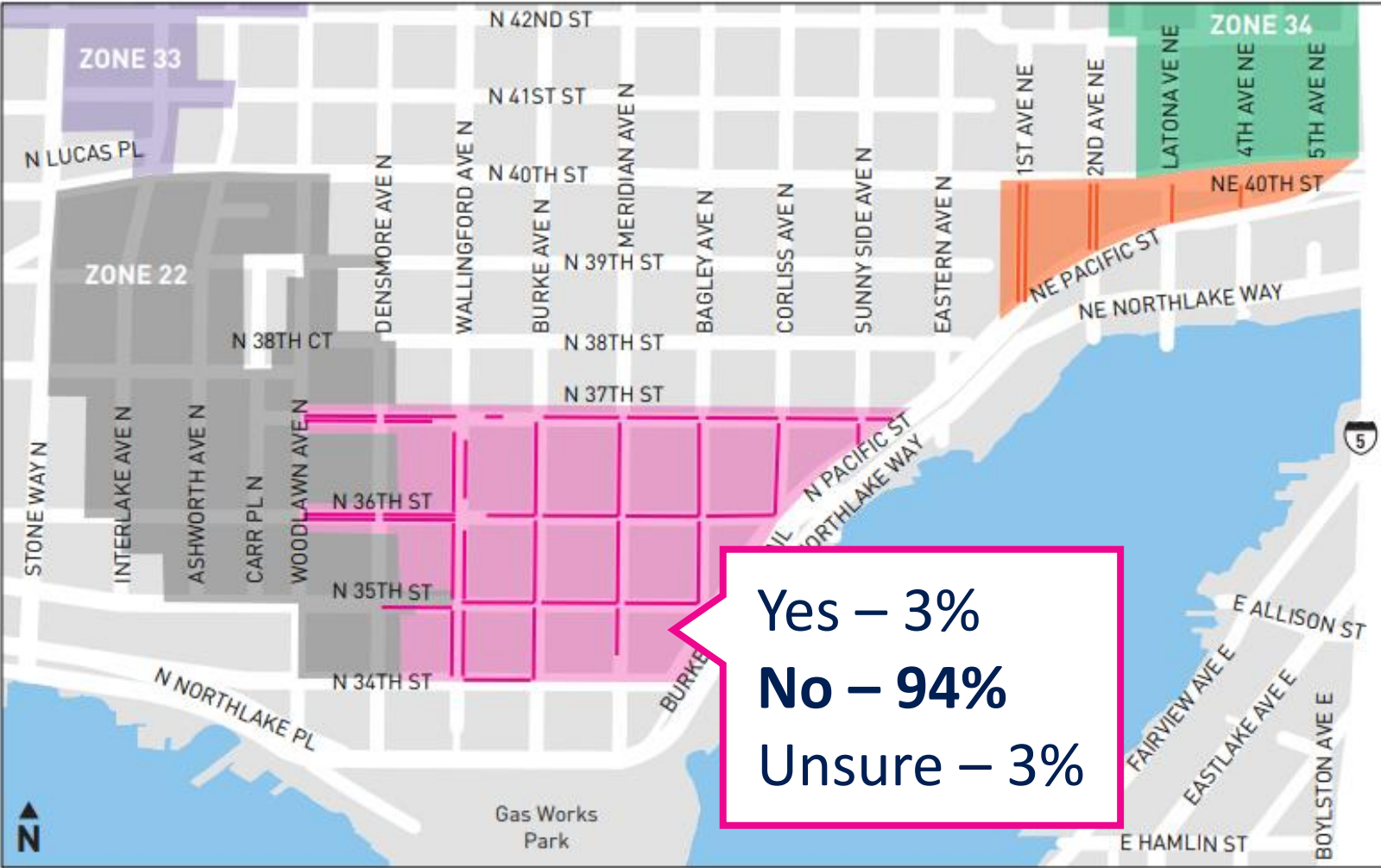
n=241

(Residents in potential new Zone 22 area) **Do you support expanding Zone 22 restrictions as shown on the map?**



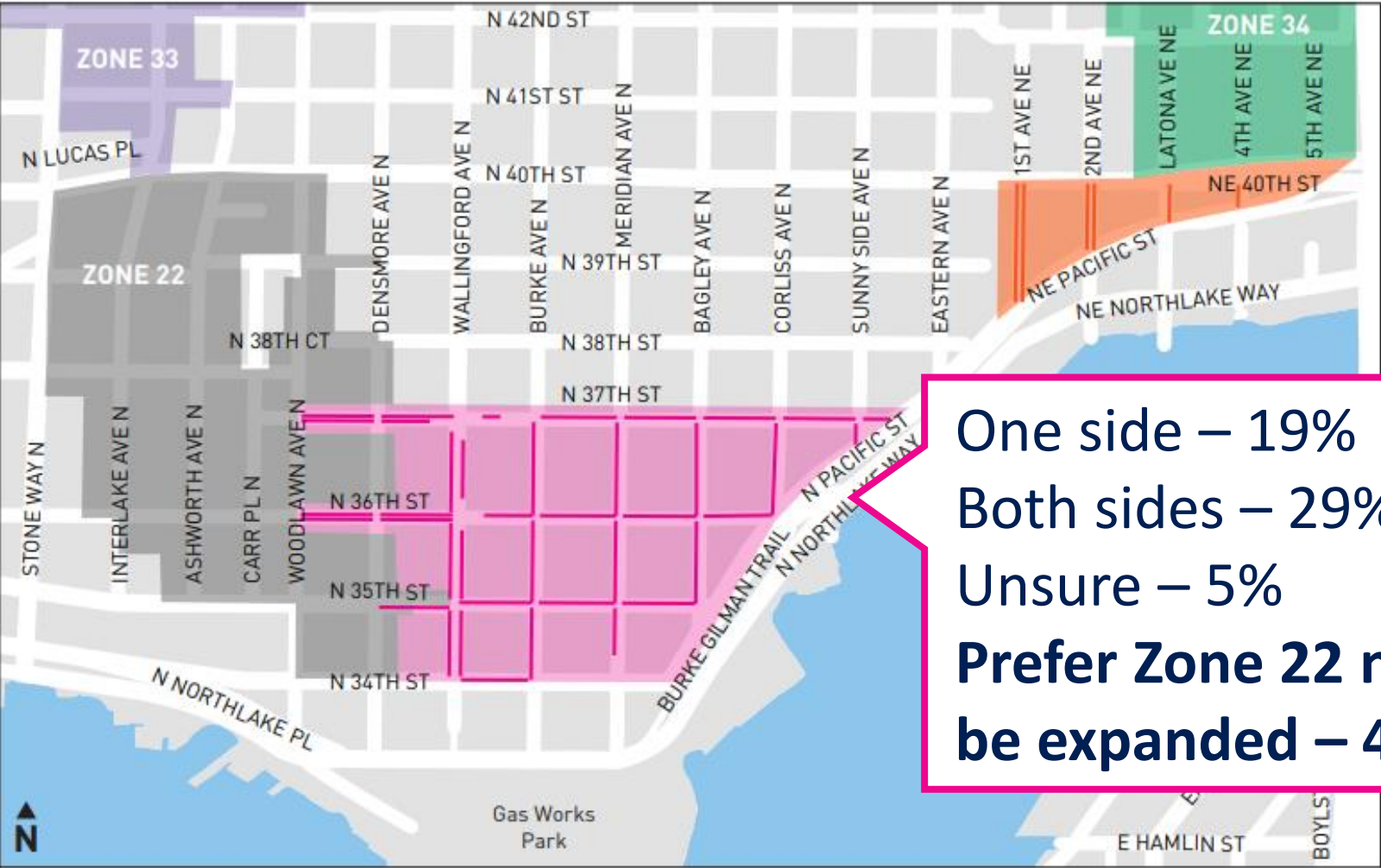
n=164

(Business owners/employees in potential new Zone 22 area) **Do you support expanding Zone 22 restrictions as shown on the map?**



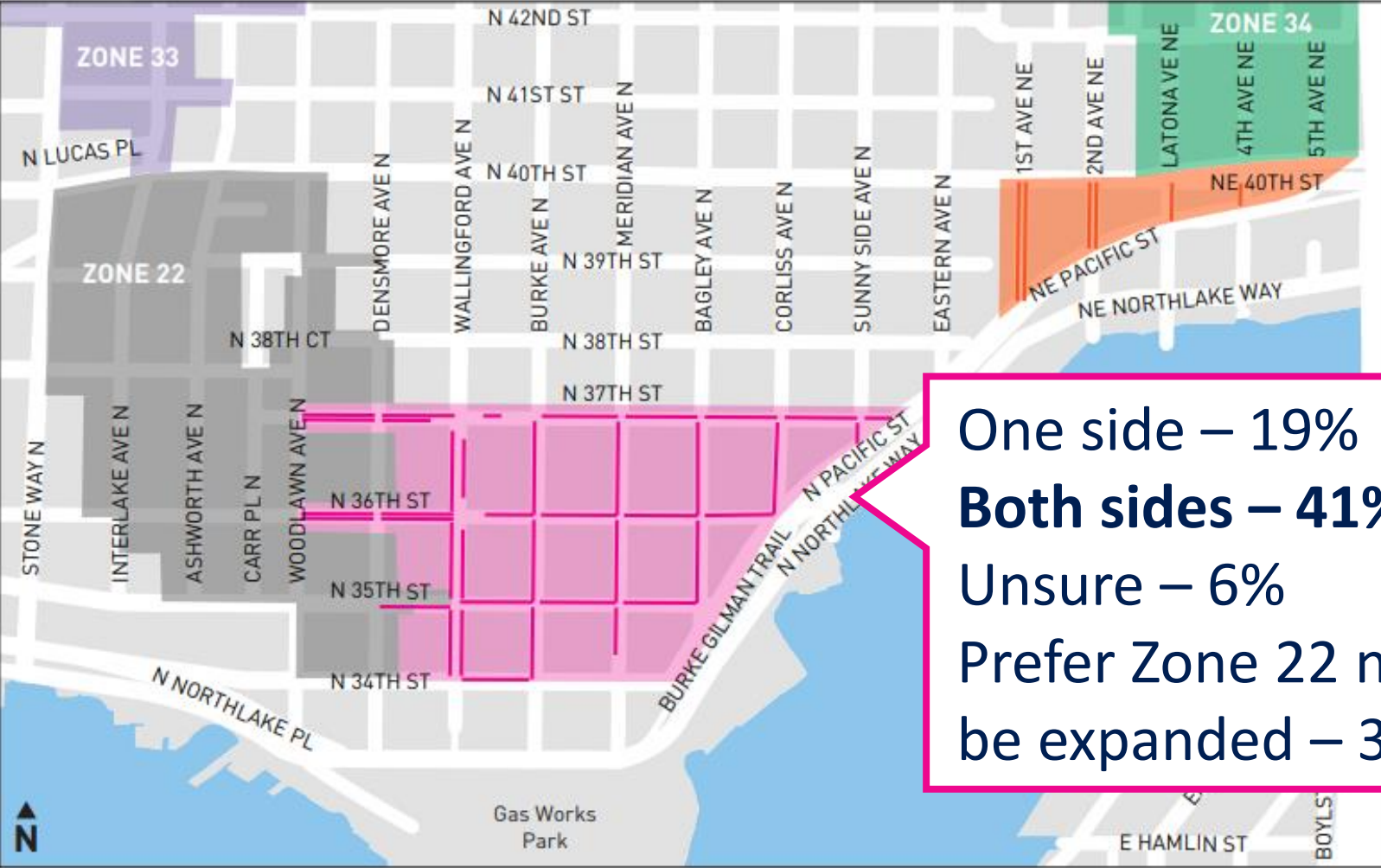
n=70

(All respondents in potential new Zone 22 area) **Would you prefer Zone 22 signs be installed on one or both sides of the street in the potential expansion area east of Wallingford Ave N?**



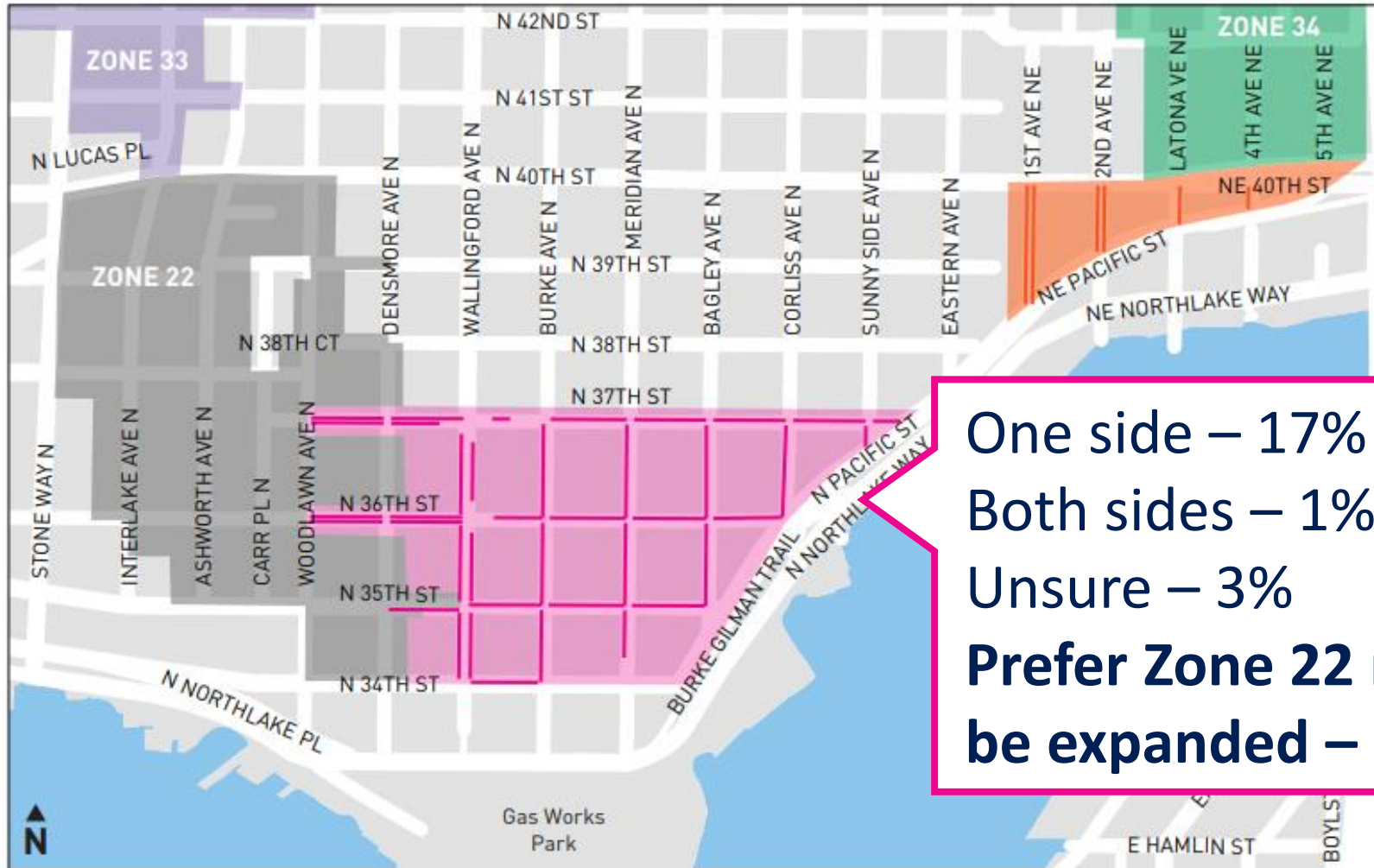
n=237

(Residents in potential new Zone 22 area) **Would you prefer Zone 22 signs be installed on one or both sides of the street in the potential expansion area east of Wallingford Ave N?**



n=162

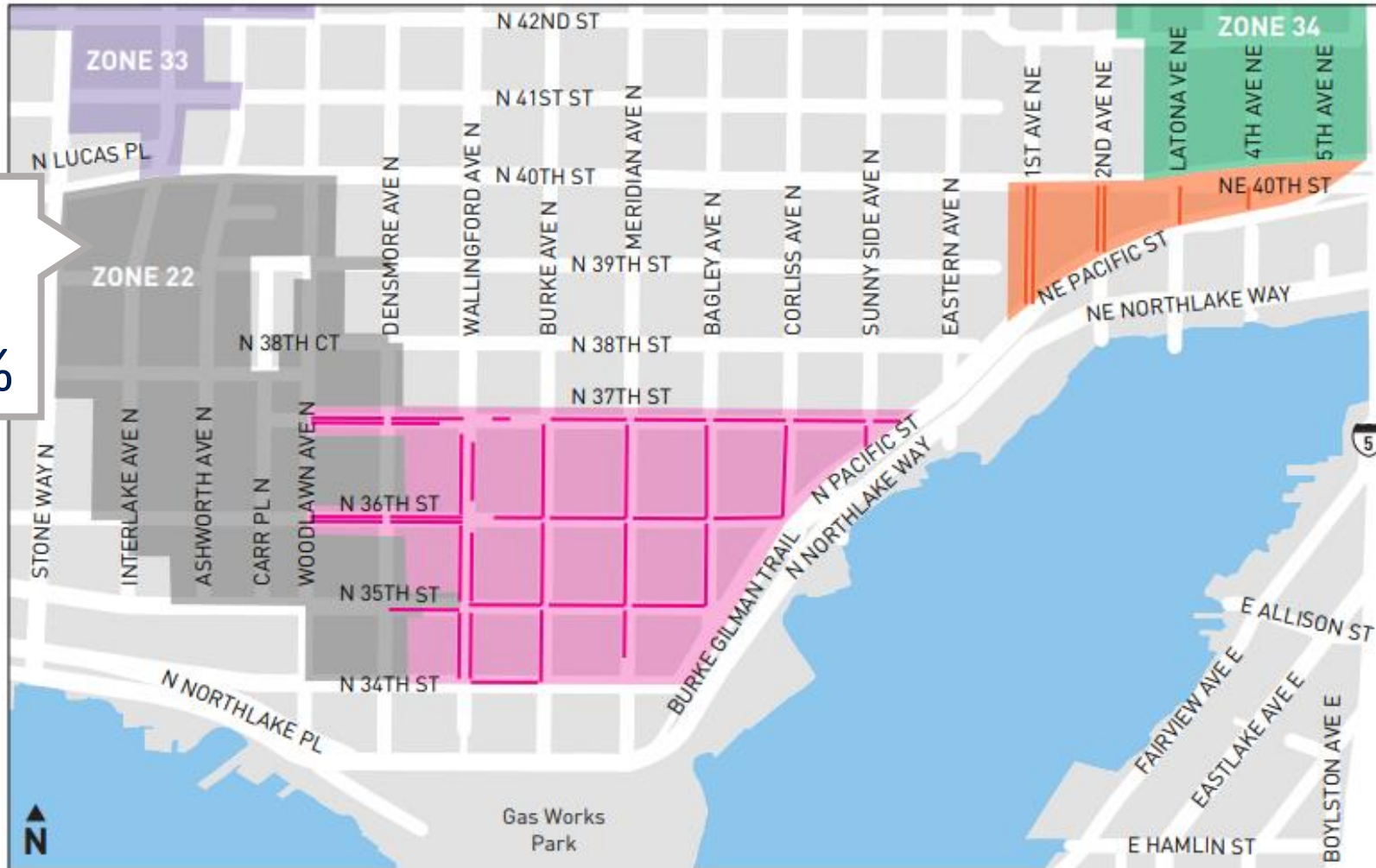
(Business owners/employees in potential new Zone 22 area) **Would you prefer Zone 22 signs be installed on one or both sides of the street in the potential expansion area east of Wallingford Ave N?**



n=69

(Residents in current Zone 22) **Do you support standardizing the hours of current Zone 22?**

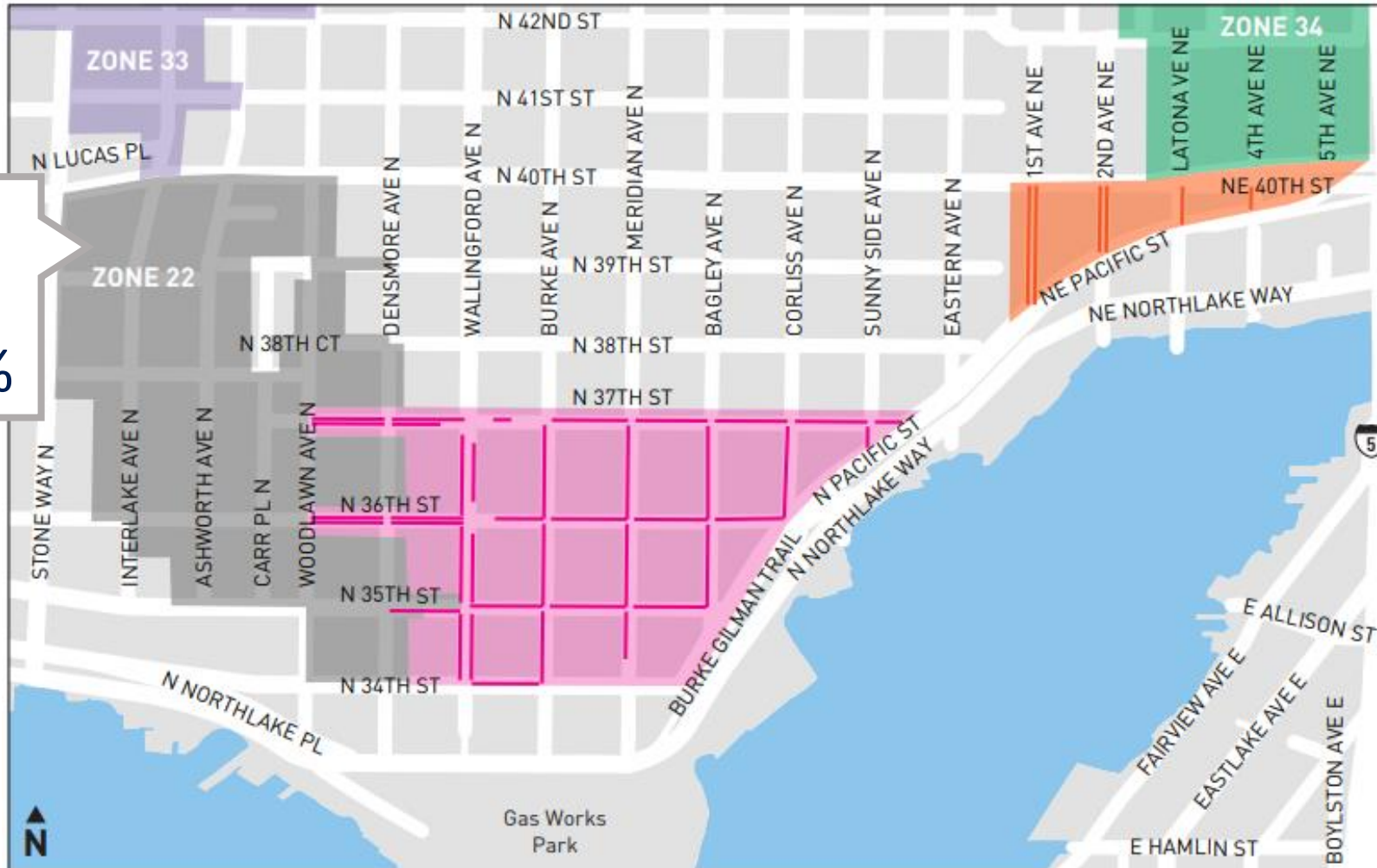
Yes – 64%
No – 36%
Unsure – 0%



n=45

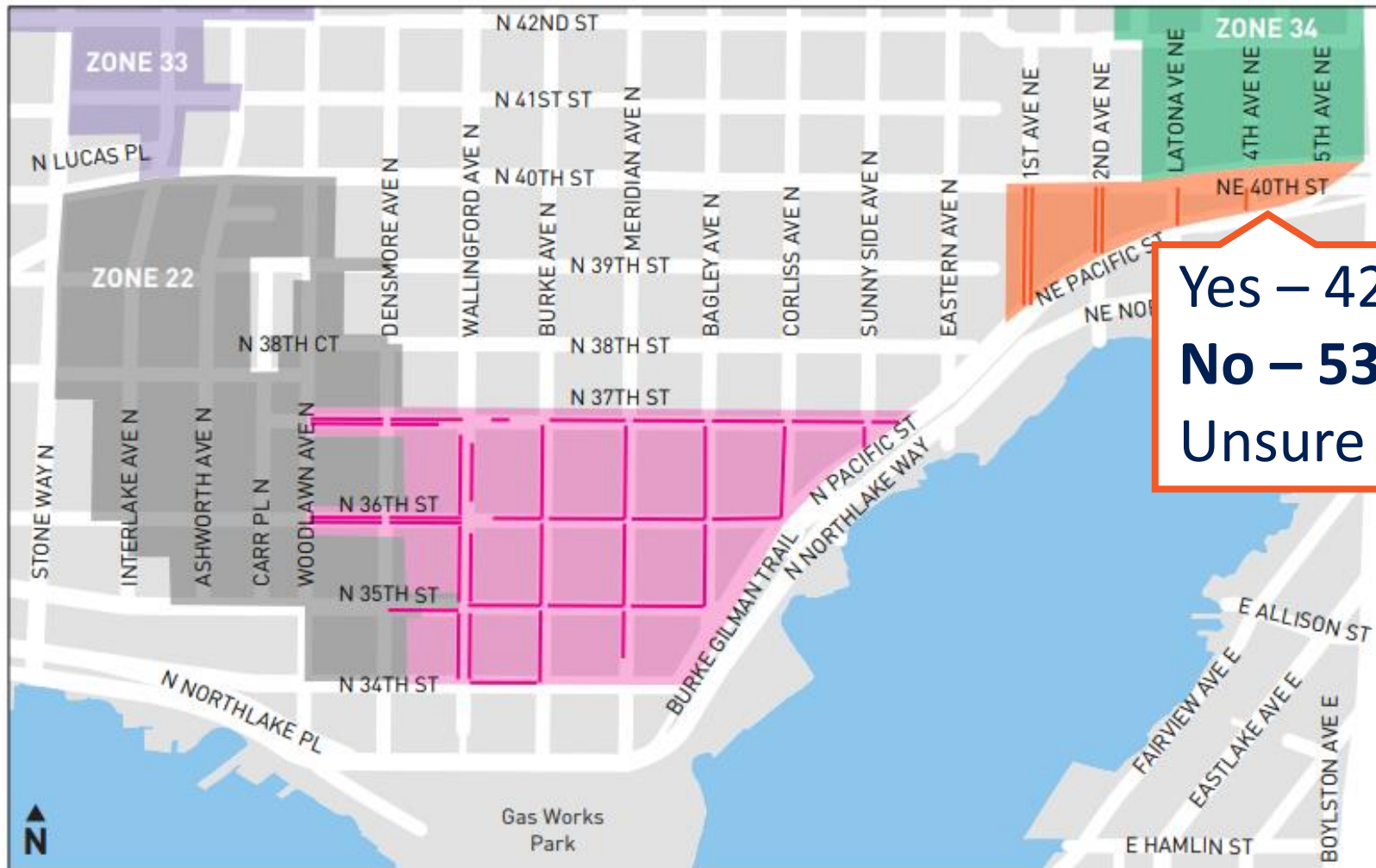
(Business owners/employees in current Zone 22) **Do you support standardizing the hours of current Zone 22?**

Yes – 25%
No – 75%
Unsure – 0%



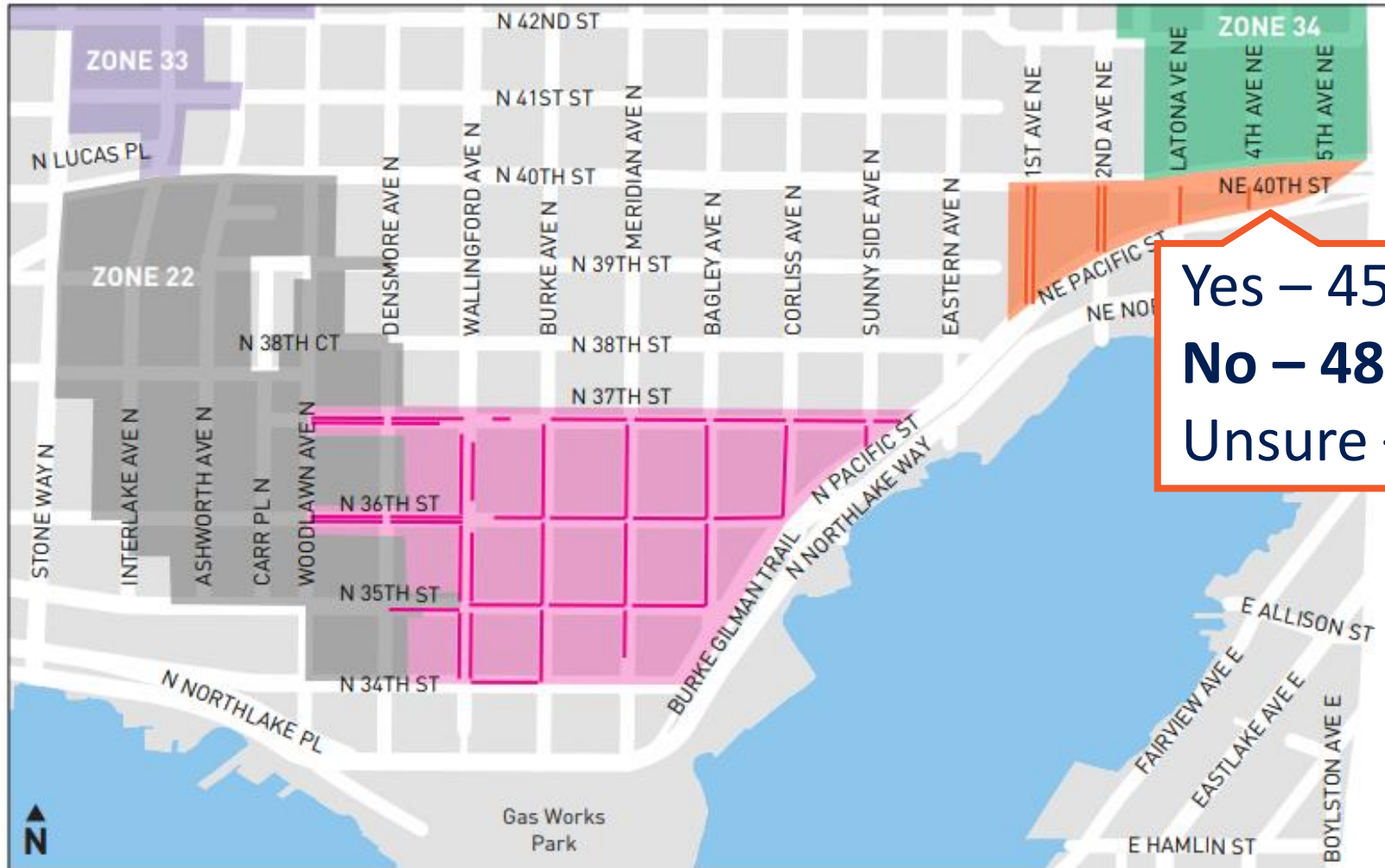
n=8

(All respondents in potential new Zone 34 area) **Do you support expanding Zone 34 restrictions as shown on the map?**



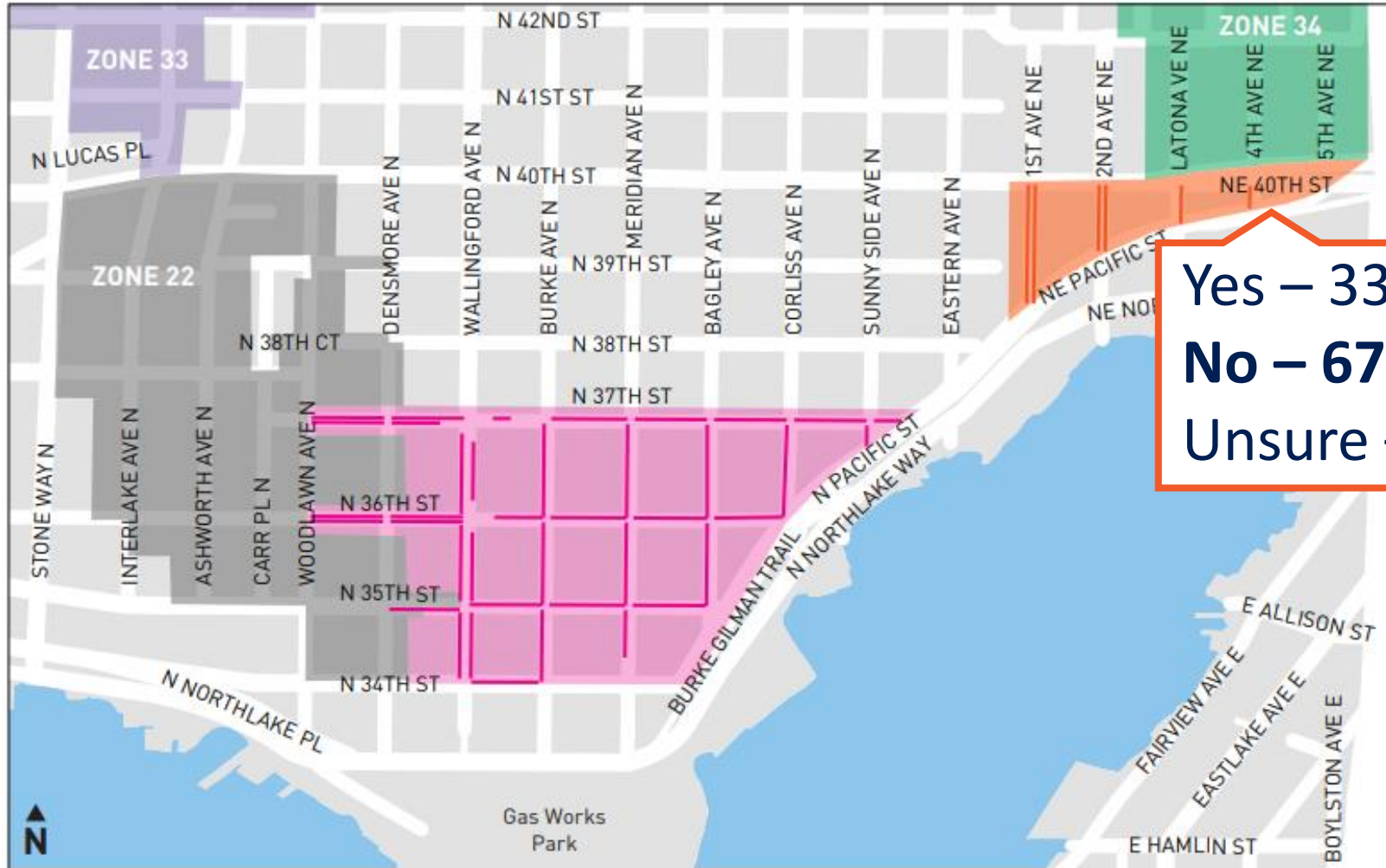
n=36

(Residents in potential new Zone 34 area) **Do you support expanding Zone 34 restrictions as shown on the map?**



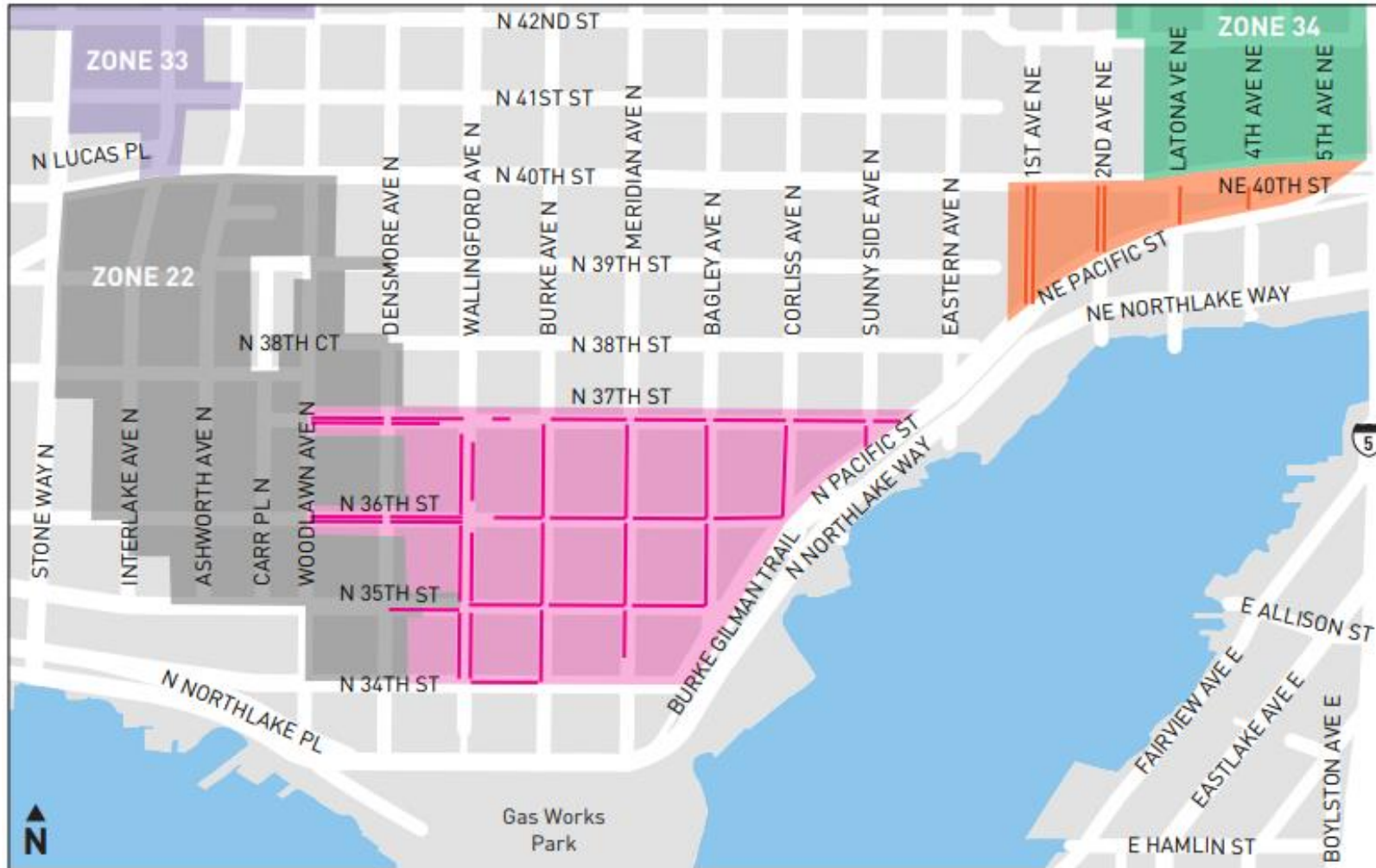
n=31

(Business owners/employees in potential new Zone 34 area) **Do you support expanding Zone 34 restrictions as shown on the map?**



n=3

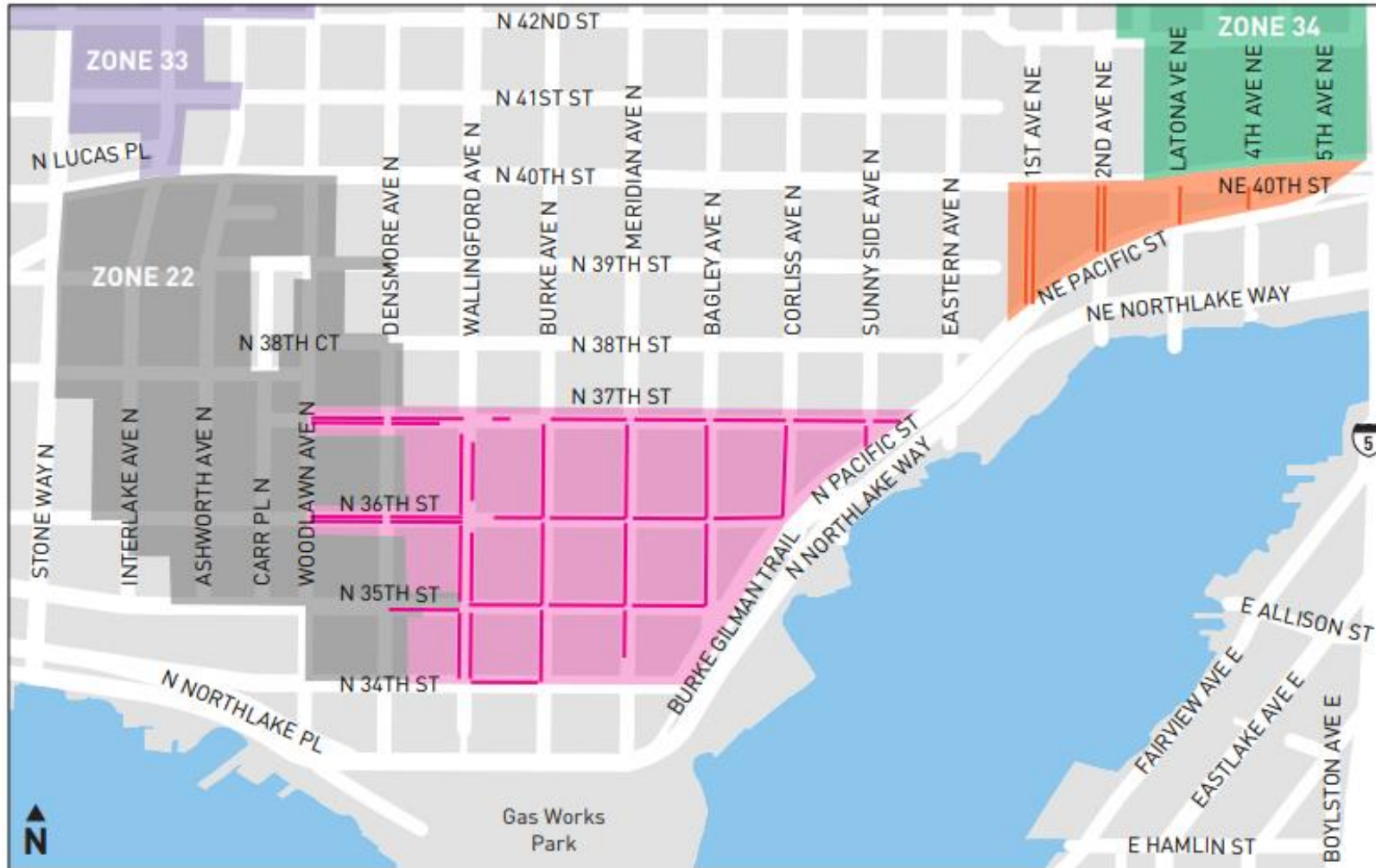
(All respondents in other areas of Wallingford) **Do you support the changes to RPZs in southeast Wallingford as shown on the map?**



n=120

Yes – 23%
No – 49%
Unsure – 28%

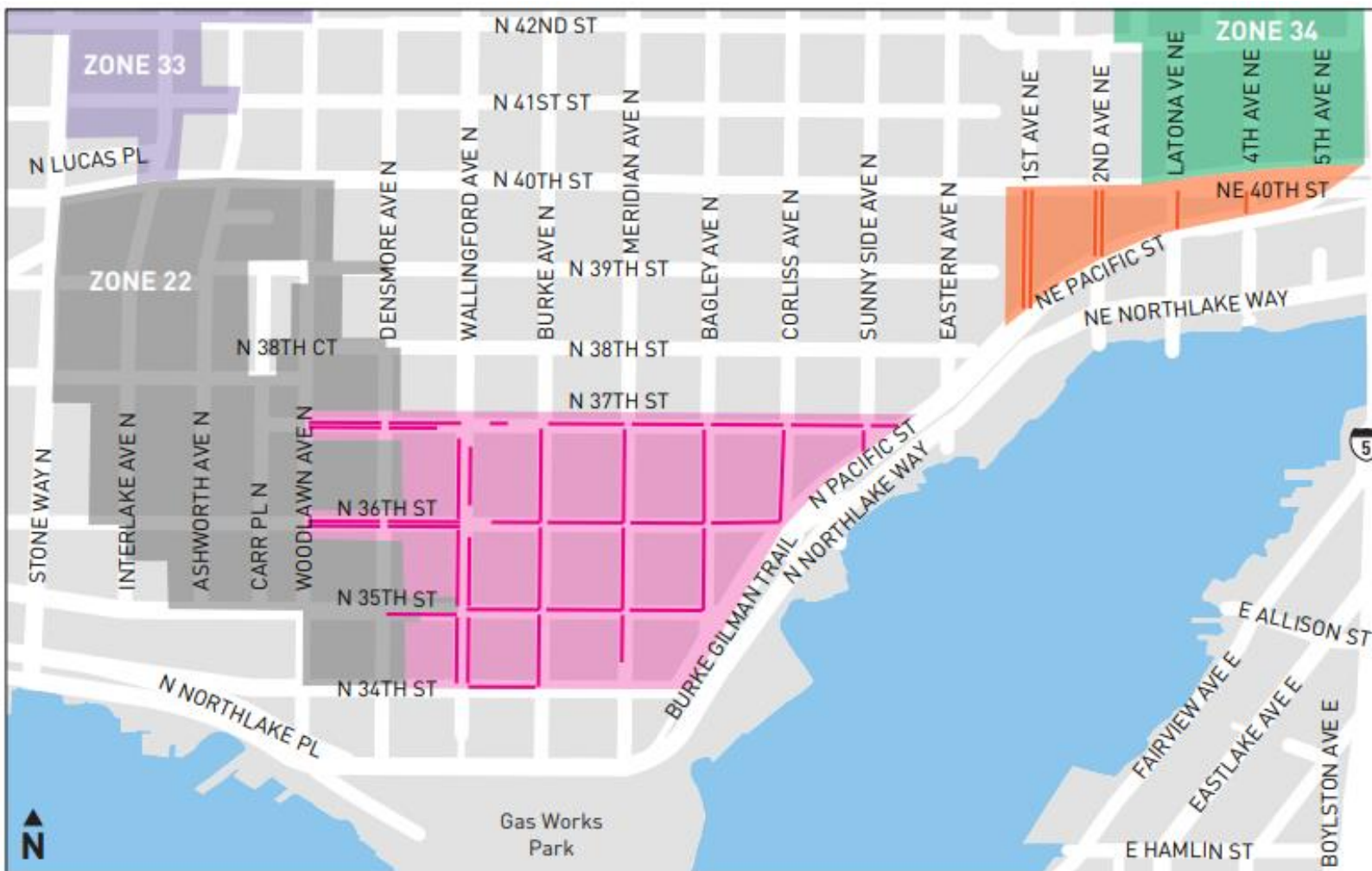
(Residents in other areas of Wallingford) **Do you support the changes to RPZs in southeast Wallingford as shown on the map?**



n=95

Yes – 19%
No – 54%
Unsure – 27%

(Business owners/employees in other areas of Wallingford) **Do you support the changes to RPZs in southeast Wallingford as shown on the map?**



n=10

Yes – 30%
No – 70%
Unsure – 0%

Next steps

Date	Activity/action
June 2019	Mailer with final RPZ proposal and opportunity for comment
June 20 th , 2019	Public hearing at Hamilton International Middle School, 6:30 PM – 8 PM.
Fall 2019	Mailer with notice of decision regarding whether proposed RPZ changes will be implemented or not

Questions?

WallingfordParking@seattle.gov | (206) 684-4103
www.seattle.gov/transportation/NewAndChangingRPZs

www.seattle.gov/transportation

