

# WEST SEATTLE NEIGHBORHOOD GREENWAY

Winter 2018

## WHAT WE HEARD

We've been working with West Seattle since summer 2016 to select a route for a new north-south neighborhood greenway to be built as soon as 2019.

Hundreds of people gave feedback via an online survey, public events, and conversations with the project team. We heard requests for a neighborhood greenway with:

- improved connections to the Junction and Westwood Village, as well as parks and schools
- fewer hills to climb
- slower speeds
- safer crossings at busy streets like 35th Ave SW

We selected our route after listening to the community, reviewing existing transportation plans, and analyzing traffic data.

We selected a north route that connects to the Junction, a new crossing of 35th Ave SW at SW Graham St, and a south route that combines what people liked about both 34th Ave SW and 30th Ave SW.

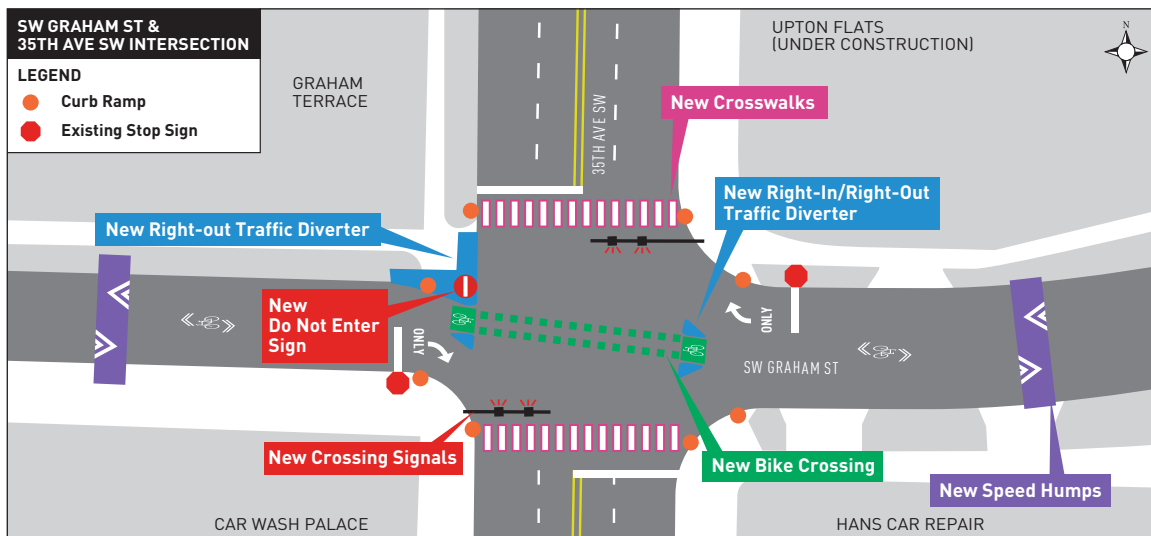
The selected route avoids the steepest hills and prioritizes streets with lower vehicle speeds and traffic volumes. It connects people to popular business districts, schools, parks, and community centers.



## NEW CROSSING SIGNAL FOR 35TH AVE SW

There have been 2 traffic fatalities in recent years at this intersection—a person walking and person biking. We're proposing a new and improved crossing for people walking and biking across 35th Ave SW at SW Graham St, including:

- walk/bike traffic signal
- push button activation
- improved lighting
- crosswalks
- elimination of certain high-risk turning movements



This project is funded by the 9-year Levy to Move Seattle, approved by voters in 2015. Learn more about the levy at [www.seattle.gov/LevytoMoveSeattle](http://www.seattle.gov/LevytoMoveSeattle).

## INFORMATION & CONTACT

[www.seattle.gov/transportation/WSeattleGreenway.htm](http://www.seattle.gov/transportation/WSeattleGreenway.htm)  
 Adonis Ducksworth  
 (206) 684-4193 | [westseattlegreenway@seattle.gov](mailto:westseattlegreenway@seattle.gov)

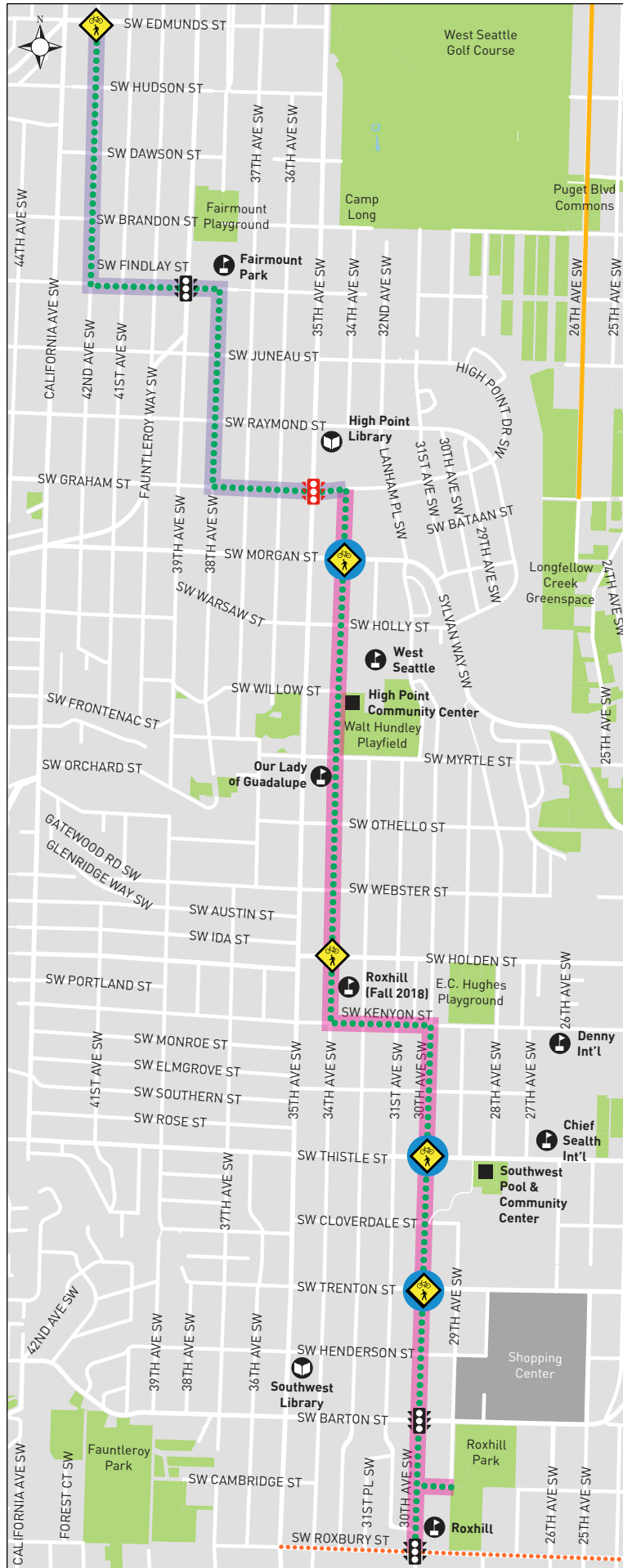


**Seattle**  
 Department of  
 Transportation

The Levy to





**MOVE SEATTLE**





# WEST SEATTLE NEIGHBORHOOD GREENWAY Selected route

## LEGEND

- ..... Neighborhood Greenway Selected Route
- Selected Route Phase 1
- Selected Route Phase 2
- ..... Proposed Paving Project
- Existing Family-Friendly Route\*
-  Proposed Crossing Signal
-  Existing Crossing Signal on the Route
-  Proposed Crossing Improvement
-  Pedestrian Refuge Island

\*Family-friendly routes include neighborhood greenways, protected bike lanes, and paths.

Translation services and accommodations are available by request.

Si necesita traducir esta información al español, llame al (206) 684-4193.

Nếu quý vị cần thông tin này chuyển ngữ sang tiếng Việt, xin gọi (206) 684-4193.

Kung kailangan mo ang impormasyon na ito na nakasalin sa Tagalog, mangyari lamang na tumawag sa (206) 684-4193.

Haddii aad dooneyso turjubeen fadlen wac (206) 684-4193.



**Seattle**  
Department of  
Transportation