Select plan sheets from Phase 2 and the Central Segment. Please note that in these plan sets Phase 1 is shown as an existing condition.

CONSTRUCTION NOTES:

1. ROADWAY, CEMENT CONCRETE.
3. MINERAL AGGREGATE, TYPE 2.
4. CURB, CEMENT CONC. SEE STD COS PLAN 410C.
5. SIDEWALK, CEMENT CONCRETE WITH 25% POZZOLANS. SEE COS STD PLAN 420.

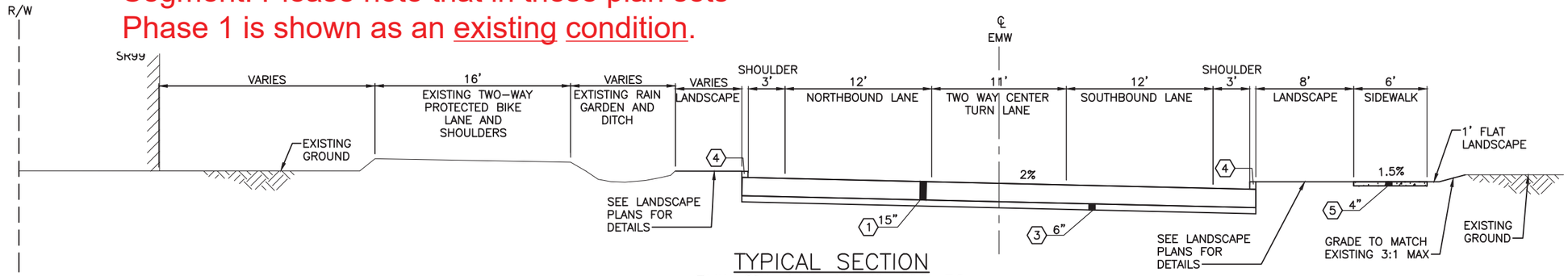

TYPICAL SECTION
EMW STA 115+10 TO 120+30
NTS

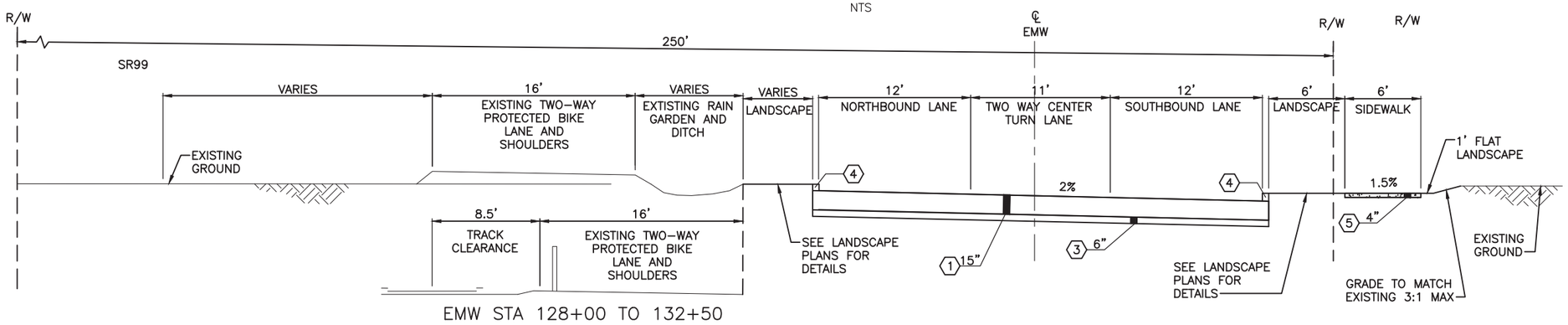

EMW STA 128+00 TO 132+50

TYPICAL SECTION
EMW STA 120+30 TO 132+50
NTS

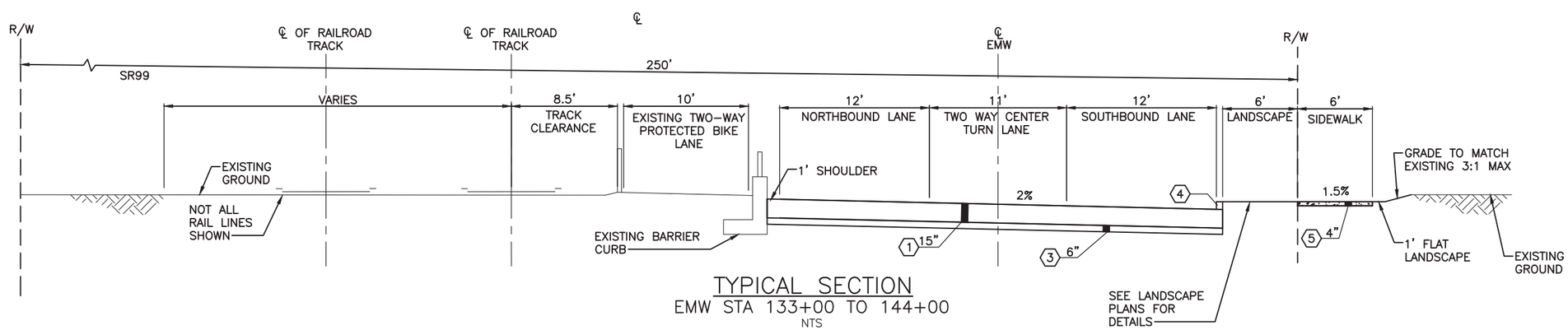

TYPICAL SECTION
EMW STA 133+00 TO 144+00
NTS

60% DESIGN - NOT FOR CONSTRUCTION

ROADWAY TYPICAL SECTIONS

wsp

SDCI ########. SDOT ########	
REVIEWED BY SPU/WATER ENGINEERING ..... 20.....	
REVIEWED BY SPU/DRAINAGE ..... 20.....	
APPROVED BY SDOT STREET IMPROVEMENT PERMITTING ..... 20.....	

APPROVED FOR ADVERTISING
NANCY LOCKE
DEPARTMENT OF FINANCE & ADMINISTRATIVE SERVICES
SEATTLE, WASHINGTON . . . . . 20 . . .
BY: . . . . . .
CITY PURCHASING & CONTRACTING SERVICES DIRECTOR

INITIALS AND DATE			INITIALS AND DATE
DESIGNED DZ	10/22/2019	REVIEWED: DES. SDOT	CONST. PROJ. MGR.
CHECKED SM	10/22/2019		
DRAWN MS	10/22/2019	RECEIVED	
CHECKED SM	10/22/2019	REVISED AS BUILT	

ALL WORK SHALL BE DONE IN ACCORDANCE WITH THE CITY OF SEATTLE STANDARD PLANS AND SPECIFICATIONS AND OTHER DOCUMENTS CALLED FOR IN SECTION 0-02.3 OF THE PROJECT MANUAL.

PRELIMINARY

Seattle Department of Transportation
ORDINANCE NO. PW NO.
FUND: ----
SCALE: ----

EAST MARGINAL WAY
HEAVY HAUL CORRIDOR
PHASE 2 AND CENTRAL

JOB PC CO
VPI #
RS01
SHEET 58 OF 306

VAULT SERIAL NO.	DATE	MARK	NATURE REVISIONS	MADE	CHK'D	REV'D

C:\bms\wsp-pb-us-pw-02\wsp___dillon.zang\d0173541\TRC0976_P-PH2-RS.dwg
Jan-20-20 1:37pm

SDCI ########. SDOT ########

CONSTRUCTION NOTES:

1. ROADWAY, CEMENT CONCRETE.
3. MINERAL AGGREGATE, TYPE 2.
4. CURB, CEMENT CONC. SEE STD COS PLAN 410C.
5. SIDEWALK, CEMENT CONCRETE WITH 25% POZZOLANS. SEE COS STD PLAN 420.

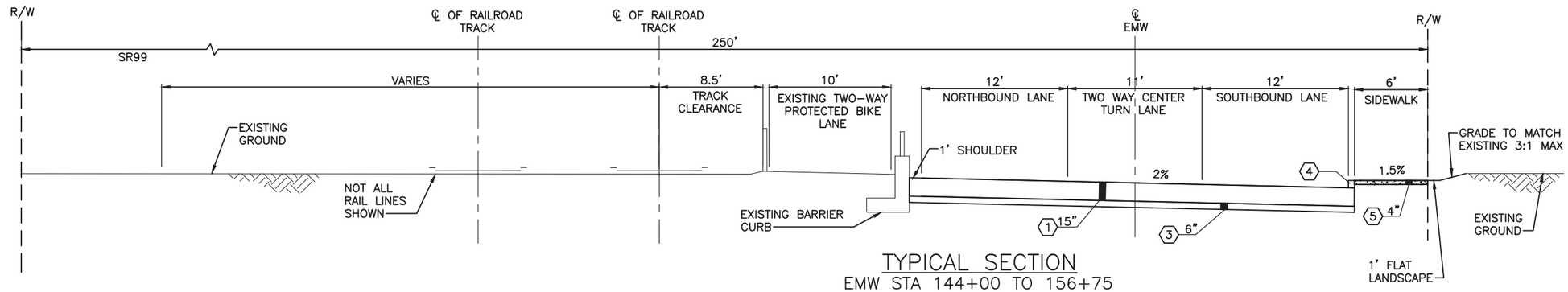

TYPICAL SECTION
EMW STA 144+00 TO 156+75
NTS

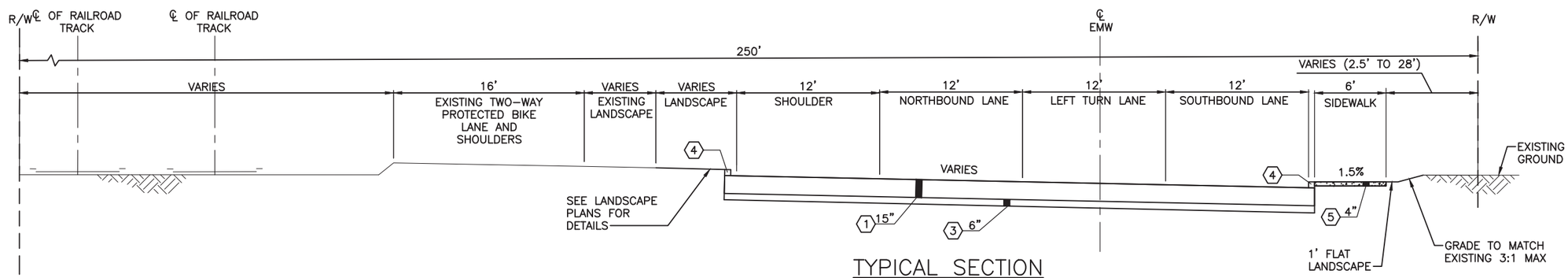

TYPICAL SECTION
EMW STA 159+50 TO 162+50
NTS

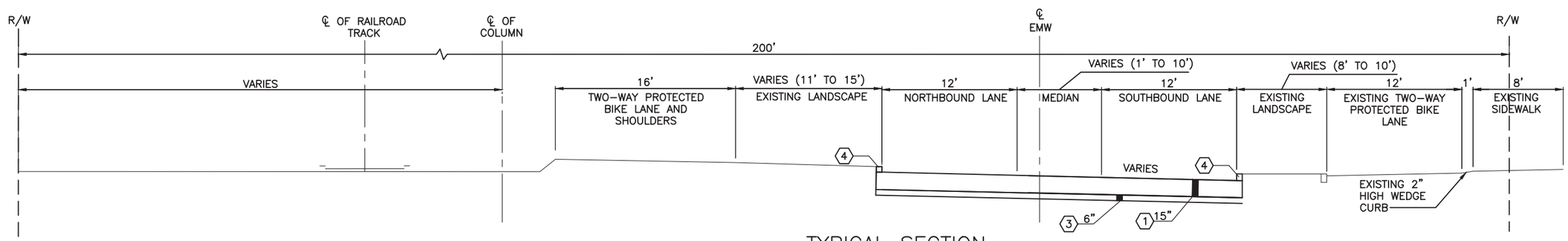

TYPICAL SECTION
EMW STA 164+00 TO 165+50
NTS

60% DESIGN - NOT FOR CONSTRUCTION

ROADWAY TYPICAL SECTIONS

wsp

SDCI ########, SDOT ########

REVIEWED BY SPU/WATER ENGINEERING ..... 20.....

REVIEWED BY SPU/DRAINAGE ..... 20.....

APPROVED BY SDOT STREET IMPROVEMENT PERMITTING ..... 20.....

APPROVED FOR ADVERTISING
NANCY LOCKE
DEPARTMENT OF FINANCE & ADMINISTRATIVE SERVICES
SEATTLE, WASHINGTON . . . . . 20 . .

BY: . . . . . .
CITY PURCHASING & CONTRACTING SERVICES DIRECTOR

INITIALS AND DATE		
DESIGNED	DZ	10/22/2019
CHECKED	SM	10/22/2019
DRAWN	MS	10/22/2019
CHECKED	SM	10/22/2019

ALL WORK SHALL BE DONE IN ACCORDANCE WITH THE CITY OF SEATTLE STANDARD PLANS AND SPECIFICATIONS AND OTHER DOCUMENTS CALLED FOR IN SECTION 0-02.3 OF THE PROJECT MANUAL.

INITIALS AND DATE	
REVIEWED: DES. / SDOT	CONST. / PROJ. MGR.
RECEIVED	
REVISED AS BUILT	

PRELIMINARY

Seattle Department of Transportation

ORDINANCE NO. PW NO.
FUND: ----
SCALE: ----

EAST MARGINAL WAY
HEAVY HAUL CORRIDOR
PHASE 2 AND CENTRAL

JOB PC CO
VPI #
RS02
SHEET 59 OF 306

VAULT SERIAL NO.	DATE	MARK	NATURE REVISIONS	MADE	CHK'D	REV'D

C:\bms\wsp-pb-us-pw-02\wsp___dillon.zang\d0173541\TRC0976_P-PH2-RS.dwg
Jan-20-20 1:37pm

SDCI ########, SDOT ########

CONSTRUCTION NOTES:

1. ROADWAY, CEMENT CONCRETE.
3. MINERAL AGGREGATE, TYPE 2.
4. CURB, CEMENT CONC. SEE STD COS PLAN 410C.

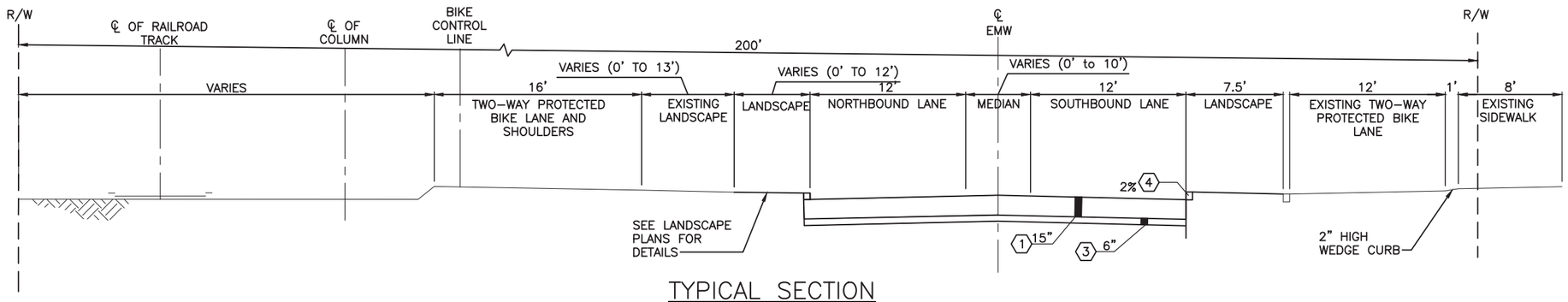

TYPICAL SECTION
EMW STA 166+00 TO 170+00
NTS

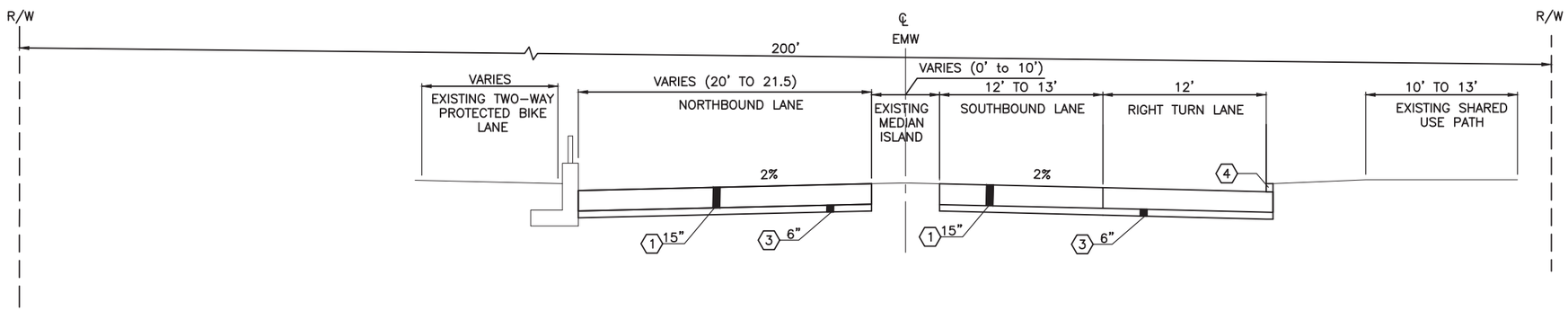

TYPICAL SECTION
EMW STA 170+00 TO 171+50
NTS

VAULT SERIAL NO.	DATE	MARK	NATURE REVISIONS	MADE	CHK'D	REV'D

C:\bms\wsp-pb-us-pw-02\wsp__dilon.zang\d0173541\TRC0976_P-PH2-RS.dwg
Jan-20-20 1:37pm

SDCI ########, SDOT ########

60% DESIGN - NOT FOR CONSTRUCTION

ROADWAY TYPICAL SECTIONS

wsp

SDCI ########, SDOT ########
REVIEWED BY SPU/WATER ENGINEERING ..... 20.....
REVIEWED BY SPU/DRAINAGE ..... 20.....
APPROVED BY SDOT STREET IMPROVEMENT PERMITTING ..... 20.....

APPROVED FOR ADVERTISING
NANCY LOCKE
DEPARTMENT OF FINANCE & ADMINISTRATIVE SERVICES
SEATTLE, WASHINGTON . . . . . 20 . . .
BY: . . . . . .
CITY PURCHASING & CONTRACTING SERVICES DIRECTOR

INITIALS AND DATE		
DESIGNED	DZ	10/22/2019
CHECKED	SM	10/22/2019
DRAWN	MS	10/22/2019
CHECKED	SM	10/22/2019

INITIALS AND DATE	
REVIEWED:	
DES.	CONST.
SDOT	PROJ. MGR.
RECEIVED	
REVISED AS BUILT	

ALL WORK SHALL BE DONE IN ACCORDANCE WITH THE CITY OF SEATTLE STANDARD PLANS AND SPECIFICATIONS AND OTHER DOCUMENTS CALLED FOR IN SECTION 0-02.3 OF THE PROJECT MANUAL.

PRELIMINARY

Seattle Department of Transportation
ORDINANCE NO. PW NO.
FUND: ----
SCALE: ----

EAST MARGINAL WAY
HEAVY HAUL CORRIDOR
PHASE 2 AND CENTRAL

JOB PC CO
VPI #
RS03
SHEET 60 OF 306

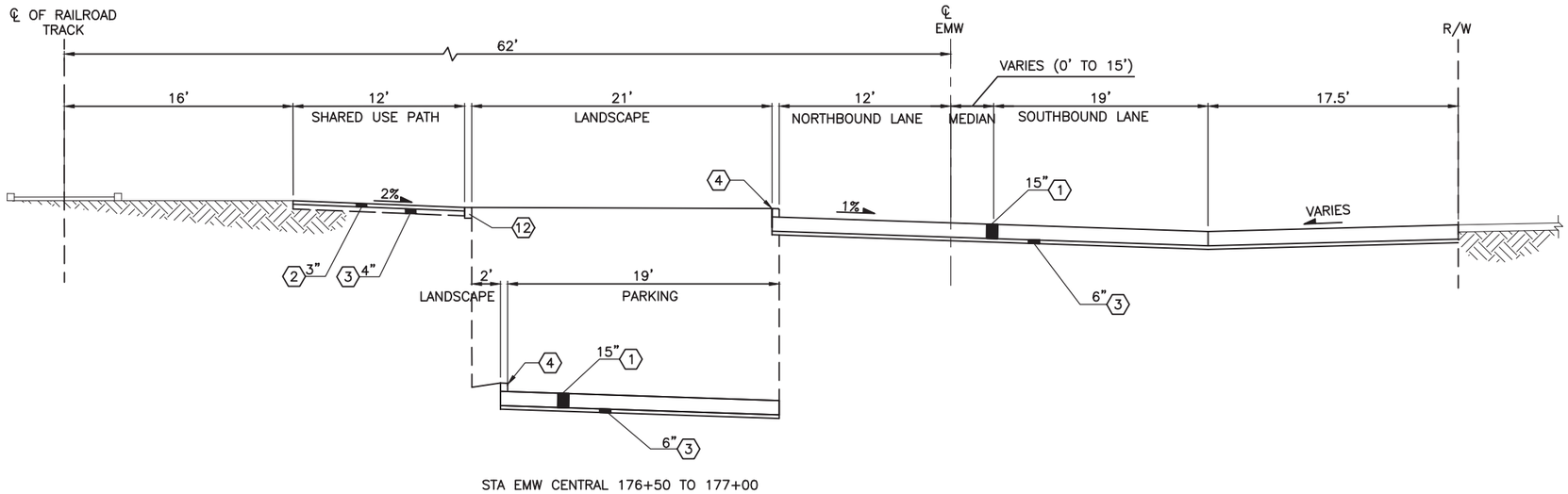

STA EMW CENTRAL 176+50 TO 177+00

TYPICAL SECTION
EMW STA 175+50 TO 177+00
NTS

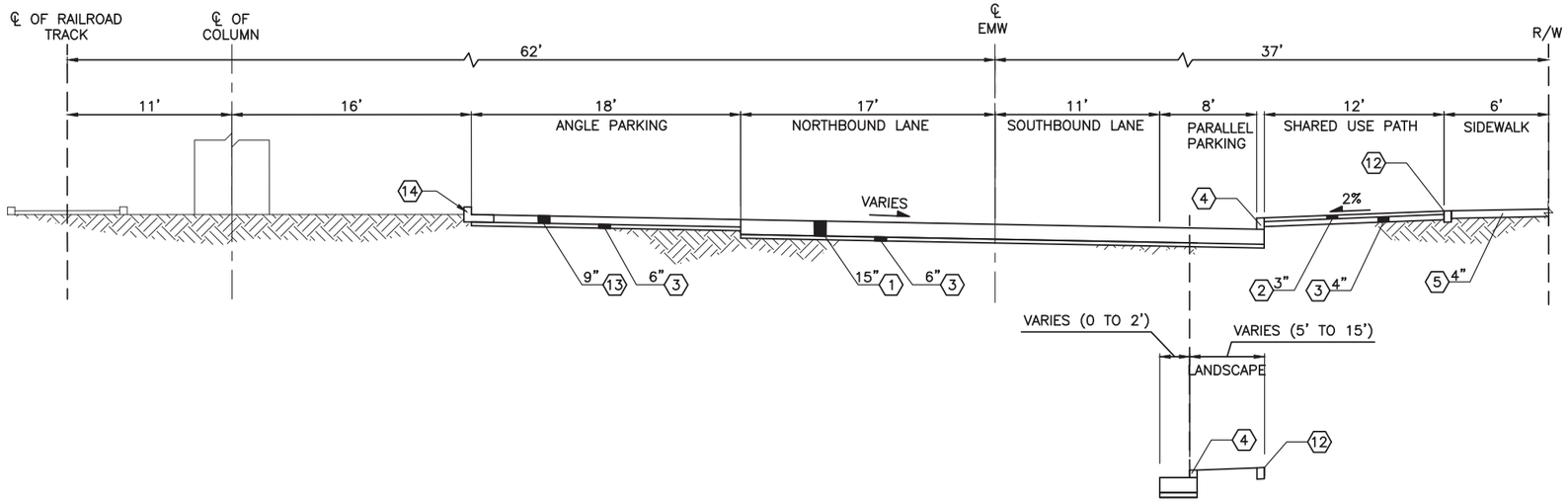

STA EMW CENTRAL 178+00 TO 179+00

TYPICAL SECTION
EMW STA 178+00 TO 180+50
NTS

CONSTRUCTION NOTES:

1. ROADWAY, CEMENT CONCRETE.
2. PAVEMENT, WMA CL 1/2 IN, PG 64–22.
3. MINERAL AGGREGATE, TYPE 2.
4. CURB, CEMENT CONC. SEE STD COS PLAN 410C.
5. SIDEWALK, CEMENT CONCRETE WITH 25% POZZOLANS. SEE COS STD PLAN 420.
12. CEMENT CONCRETE FLUSH CURB
13. PAVEMENT, HMA CL ½ IN, PG 64–22
14. CURB AND GUTTER, CEMENT CONC. SEE STD COS PLAN 410B.

VAULT SERIAL NO.	DATE	MARK	NATURE REVISIONS	MADE	CHK'D	REV'D

C:\bms\wsp-pb-us-pw-02\wsp__dillon.zang\d0173541\TRC0976_P-PH2-RS.dwg
Jan-20-20 1:38pm

SDCI ######## SDOT ########

60% DESIGN - NOT FOR CONSTRUCTION

ROADWAY TYPICAL SECTIONS

wsp

SDCI ########, SDOT ########
REVIEWED BY SPU/WATER ENGINEERING ..... 20.....
REVIEWED BY SPU/DRAINAGE ..... 20.....
APPROVED BY SDOT STREET IMPROVEMENT PERMITTING ..... 20.....

APPROVED FOR ADVERTISING
NANCY LOCKE
DEPARTMENT OF FINANCE & ADMINISTRATIVE SERVICES
SEATTLE, WASHINGTON . . . . . 20 . . .
BY: . . . . . .
CITY PURCHASING & CONTRACTING SERVICES DIRECTOR

INITIALS AND DATE		
DESIGNED	DZ	10/22/2019
CHECKED	SM	10/22/2019
DRAWN	MS	10/22/2019
CHECKED	SM	10/22/2019

ALL WORK SHALL BE DONE IN ACCORDANCE WITH THE CITY OF SEATTLE STANDARD PLANS AND SPECIFICATIONS AND OTHER DOCUMENTS CALLED FOR IN SECTION 0-02.3 OF THE PROJECT MANUAL.

INITIALS AND DATE	
REVIEWED:	
DES.	CONST.
SDOT	PROJ. MGR.
RECEIVED	
REVISED AS BUILT	

PRELIMINARY

Seattle Department of Transportation
ORDINANCE NO. PW NO.
FUND: ----
SCALE: ----

EAST MARGINAL WAY
HEAVY HAUL CORRIDOR
PHASE 2 AND CENTRAL

JOB PC CO
VPI #
RS04
SHEET 61 OF 306

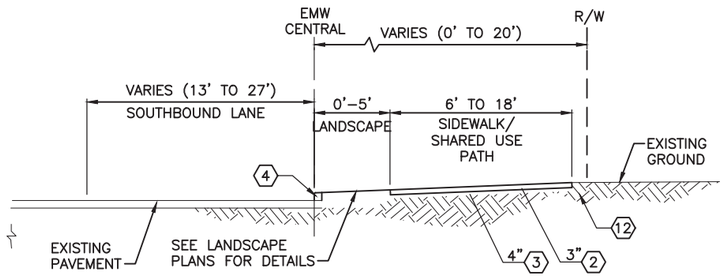

TYPICAL SECTION
EMW CENTRAL STA 200+50 TO 202+50
NTS

CONSTRUCTION NOTES:

2 PAVEMENT, HMA CL 1/2 IN, PG 64–22.

3 MINERAL AGGREGATE, TYPE 2.

4 CURB, CEMENT CONC. SEE STD COS PLAN 410C.

12 CEMENT CONCRETE FLUSH CURB

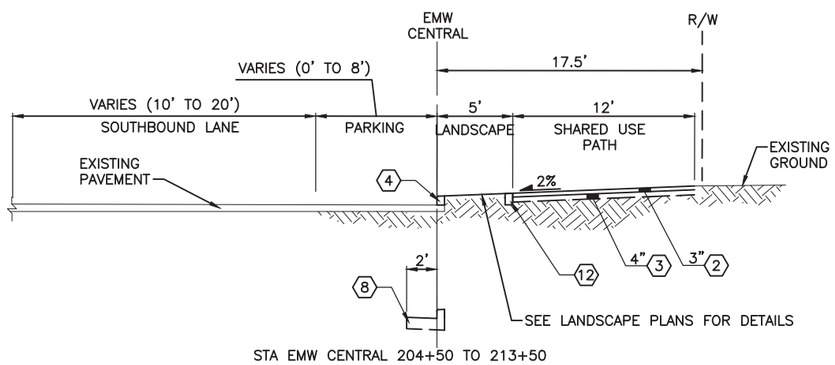

TYPICAL SECTION
EMW CENTRAL STA 202+50 TO 213+50
NTS

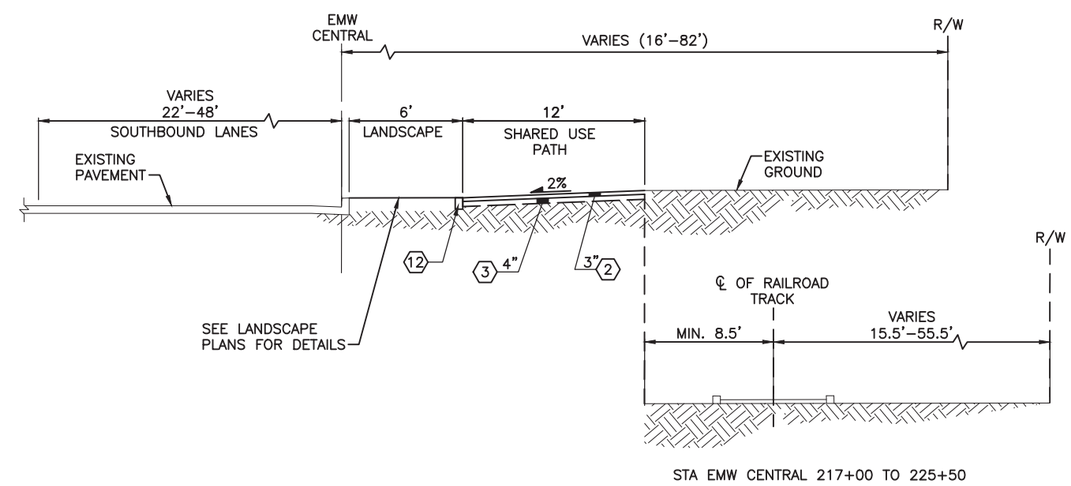

TYPICAL SECTION
EMW CENTRAL STA 219+00 TO 225+50
NTS

SDCI ######## SDOT ########

VAULT SERIAL NO.	DATE	MARK	NATURE REVISIONS	MADE	CHK'D	REV'D

C:\pms\wsp-pb-us-pw-02\wsp___dillon.zang\d0173541\TRC0976_P-PH2-RS.dwg
Jan-20-20 1:38pm

60% DESIGN - NOT FOR CONSTRUCTION

ROADWAY TYPICAL SECTIONS

wsp

SDCI ########. SDOT ########
REVIEWED BY SPU/WATER ENGINEERING ..... 20.....
REVIEWED BY SPU/DRAINAGE ..... 20.....
APPROVED BY SDOT STREET IMPROVEMENT PERMITTING ..... 20.....

APPROVED FOR ADVERTISING
NANCY LOCKE
DEPARTMENT OF FINANCE & ADMINISTRATIVE SERVICES
SEATTLE, WASHINGTON . . . . . 20 . . .
BY: . . . . . .
CITY PURCHASING & CONTRACTING SERVICES DIRECTOR

INITIALS AND DATE		
DESIGNED	DZ	10/22/2019
CHECKED	SM	10/22/2019
DRAWN	MS	10/22/2019
CHECKED	SM	10/22/2019

INITIALS AND DATE	
REVIEWED:	
DES.	CONST.
SDOT	PROJ. MGR.
RECEIVED	
REVISED AS BUILT	

ALL WORK SHALL BE DONE IN ACCORDANCE WITH THE CITY OF SEATTLE STANDARD PLANS AND SPECIFICATIONS AND OTHER DOCUMENTS CALLED FOR IN SECTION 0-02.3 OF THE PROJECT MANUAL.

PRELIMINARY

Seattle Department of Transportation
ORDINANCE NO. PW NO.
FUND: ----
SCALE: ----

EAST MARGINAL WAY
HEAVY HAUL CORRIDOR
PHASE 2 AND CENTRAL

JOB PC CO
VPI #
RS05
SHEET 62 OF 306

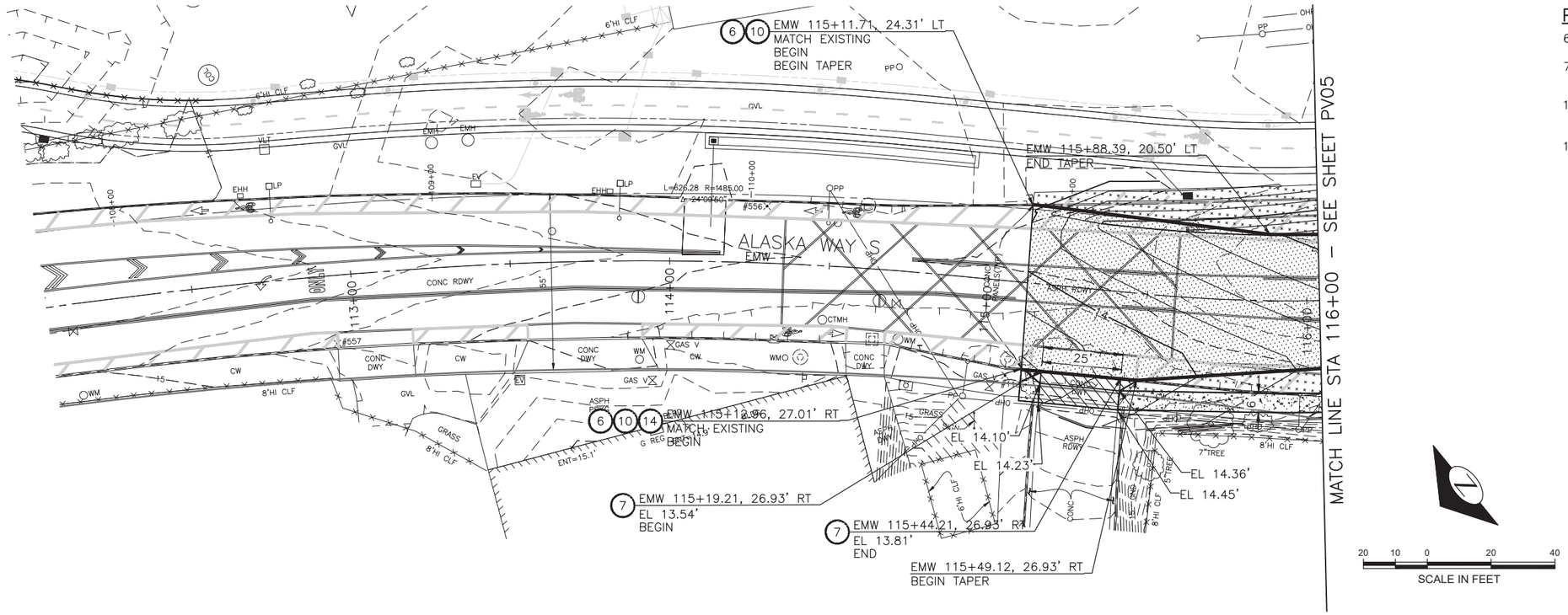

PAVING PLANS NOTES:

6 ROADWAY CEM CONC, VARIABLE MIXES, 15 IN

7 DRIVEWAY CEM CONC, HES (24 HRS), 8 IN, PER STD PLAN NO 430A

10 CURB, CEMENT CONCRETE, H = 6 IN. UNLESS OTHERWISE NOTED, PER STD PLAN NO 410C

14 SIDEWALK, CEMENT CONCRETE, W/25% POZZOLANS PER STD PLAN NO 420

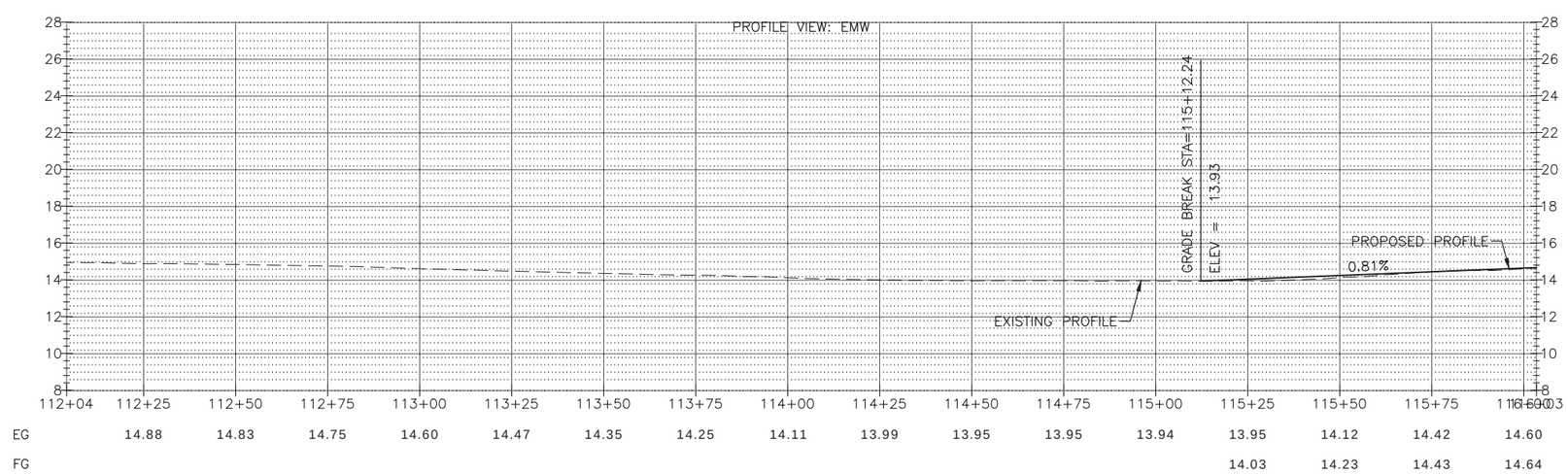

LEGEND:

- FULL DEPTH HMA/WMA, SEE CONSTRUCTION NOTE FOR DEPTH
- 2" GRIND AND OVERLAY
- SIDEWALK, CEMENT CONC
- ROADWAY, CEMENT CONC, VARIABLE MIX, 15IN
- ROADWAY, CEMENT CONC, HES (24HR), 15IN
- DRIVEWAY, CEMENT CONC, HES (24HR), 8IN
- LANDSCAPING (SEE LP SHEETS)

SDCI ######## SDOT ########

VAULT SERIAL NO.	DATE	MARK	NATURE REVISIONS	MADE	CHK'D	REV'D

C:\bms\wsp-pb-us-pw-02\wsp___dillon.zang\d0173541\TRC0976_P-PH2-PV01-PV10.dwg
Jan-20-20 12:43pm

60% DESIGN - NOT FOR CONSTRUCTION

PAVING PLAN

wsp

SDCI ########, SDOT ########
REVIEWED BY SPU/WATER ENGINEERING ..... 20.....
REVIEWED BY SPU/DRAINAGE ..... 20.....
APPROVED BY SDOT STREET IMPROVEMENT PERMITTING ..... 20.....

APPROVED FOR ADVERTISING
NANCY LOCKE
DEPARTMENT OF FINANCE & ADMINISTRATIVE SERVICES
SEATTLE, WASHINGTON . . . . . 20 . . .
BY: . . . . . .
CITY PURCHASING & CONTRACTING SERVICES DIRECTOR

INITIALS AND DATE		
DESIGNED	DZ	10/22/2019
CHECKED	SM	10/22/2019
DRAWN	MS	10/22/2019
CHECKED	SM	10/22/2019

INITIALS AND DATE	
REVIEWED: DES. SDOT	CONST. PROJ. MGR.
RECEIVED	
REVISED AS BUILT	

ALL WORK SHALL BE DONE IN ACCORDANCE WITH THE CITY OF SEATTLE STANDARD PLANS AND SPECIFICATIONS AND OTHER DOCUMENTS CALLED FOR IN SECTION 0-02.3 OF THE PROJECT MANUAL.

PRELIMINARY

Seattle Department of Transportation
ORDINANCE NO. PW NO.
FUND: ----
SCALE: H. 1"=20'

EAST MARGINAL WAY
HEAVY HAUL CORRIDOR
PHASE 2 AND CENTRAL

JOB PC CO
VPI #
PV04
SHEET 63 OF 306

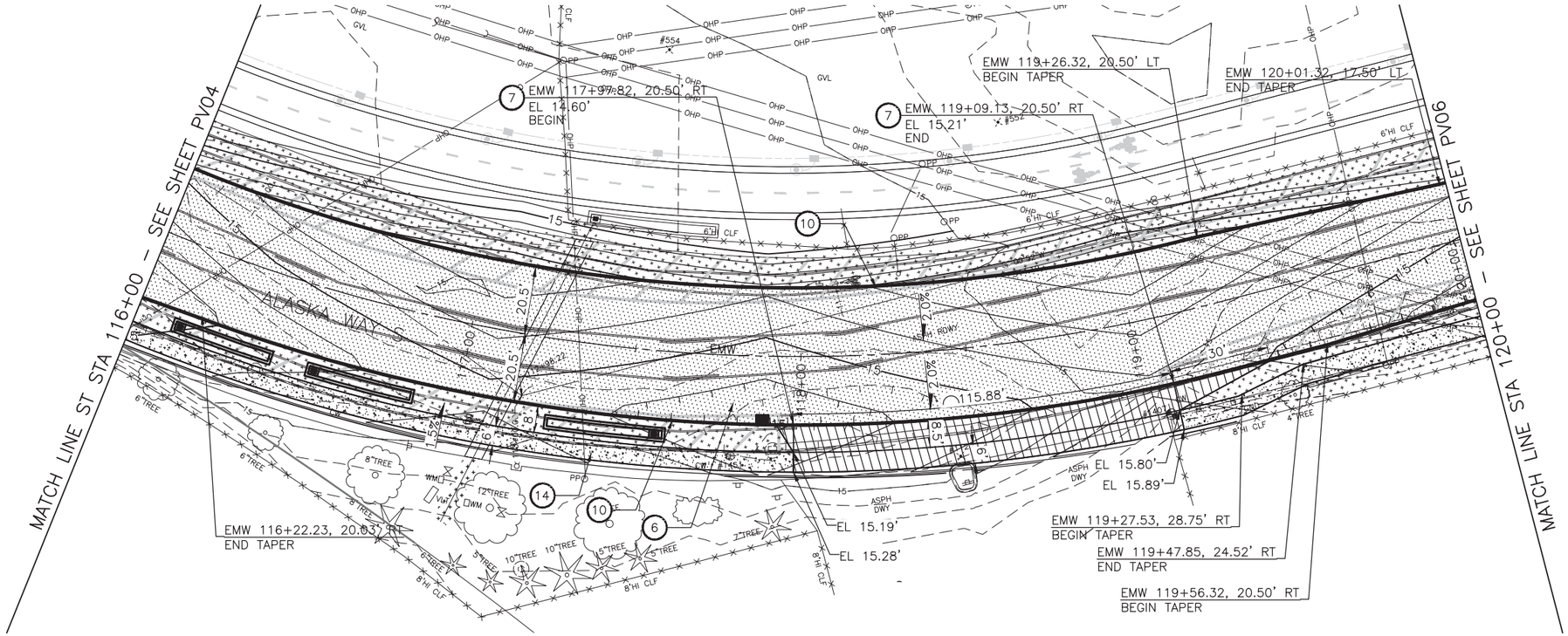

PAVING PLANS NOTES:

6 ROADWAY CEM CONC, VARIABLE MIXES, 15 IN

7 DRIVEWAY CEM CONC, HES (24 HRS), 8 IN, PER STD PLAN NO 430A

10 CURB, CEMENT CONCRETE, H = 6 IN. UNLESS OTHERWISE NOTED, PER STD PLAN NO 410C

14 SIDEWALK, CEMENT CONCRETE, W/25% POZZOLANS PER STD PLAN NO 420

20 10 0 20 40
SCALE IN FEET

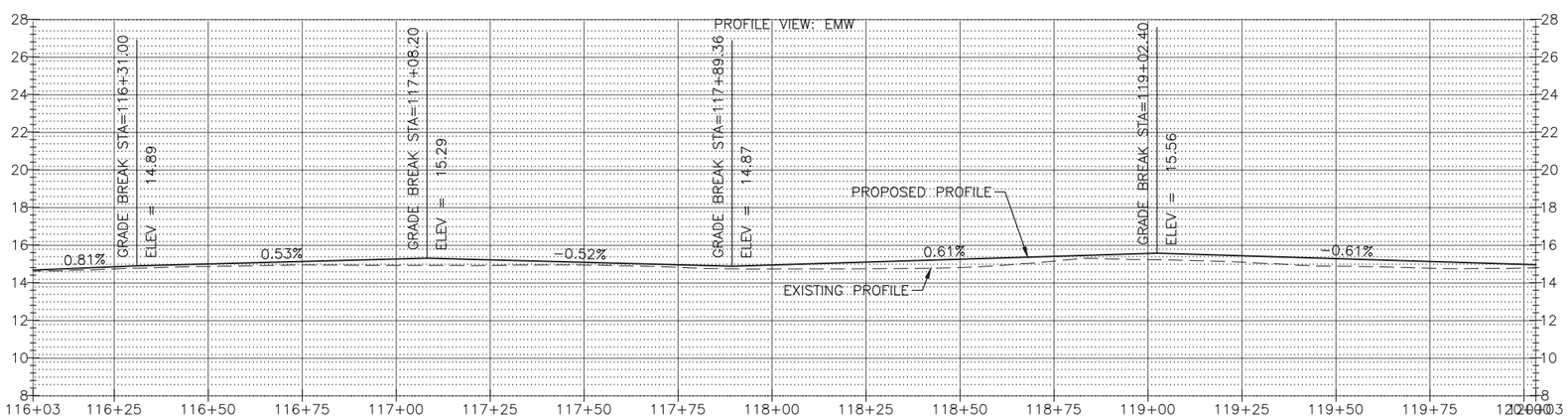

	116+03	116+25	116+50	116+75	117+00	117+25	117+50	117+75	118+00	118+25	118+50	118+75	119+00	119+25	119+50	119+75	120+00
EG		14.73	14.86	14.94	14.92	14.91	14.94	14.81	14.72	14.74	14.80	15.14	15.22	15.08	14.87	14.77	14.77
FG		14.84	14.99	15.12	15.25	15.21	15.08	14.94	14.93	15.09	15.24	15.39	15.55	15.42	15.27	15.12	14.97

LEGEND:

- FULL DEPTH HMA/WMA, SEE CONSTRUCTION NOTE FOR DEPTH
- 2" GRIND AND OVERLAY
- SIDEWALK, CEMENT CONC
- ROADWAY, CEMENT CONC, VARIABLE MIX, 15IN
- ROADWAY, CEMENT CONC, HES (24HR), 15IN
- DRIVEWAY, CEMENT CONC, HES (24HR), 8IN
- LANDSCAPING (SEE LP SHEETS)

SDCI ########, SDOT ########

VAULT SERIAL NO.	DATE	MARK	NATURE REVISIONS	MADE	CHK'D	REV'D

C:\bms\wsp-pb-us-pw-02\wsp___dillon.zang\d0173541\TRC0976_P-PH2-PV01-PV10.dwg
Jan-20-20 12:45pm

60% DESIGN - NOT FOR CONSTRUCTION

PAVING PLAN

wsp

SDCI ########, SDOT ########
REVIEWED BY SPU/WATER ENGINEERING ..... 20.....
REVIEWED BY SPU/DRAINAGE ..... 20.....
APPROVED BY SDOT STREET IMPROVEMENT PERMITTING ..... 20.....

APPROVED FOR ADVERTISING
NANCY LOCKE
DEPARTMENT OF FINANCE & ADMINISTRATIVE SERVICES
SEATTLE, WASHINGTON . . . . . 20 . . .
BY: . . . . . .
CITY PURCHASING & CONTRACTING SERVICES DIRECTOR

INITIALS AND DATE		
DESIGNED	DZ	10/22/2019
CHECKED	SM	10/22/2019
DRAWN	MS	10/22/2019
CHECKED	SM	10/22/2019

INITIALS AND DATE	
REVIEWED:	
DES.	CONST.
SDOT	PROJ. MGR.
RECEIVED	
REVISED AS BUILT	

ALL WORK SHALL BE DONE IN ACCORDANCE WITH THE CITY OF SEATTLE STANDARD PLANS AND SPECIFICATIONS AND OTHER DOCUMENTS CALLED FOR IN SECTION 0-02.3 OF THE PROJECT MANUAL.

PRELIMINARY

Seattle Department of Transportation
ORDINANCE NO. PW NO.
FUND: ----
SCALE: H. 1"=20'

EAST MARGINAL WAY HEAVY HAUL CORRIDOR PHASE 2 AND CENTRAL

JOB PC CO
VPI #
PV05
SHEET 64 OF 306

SDCI ########, SDOT ########

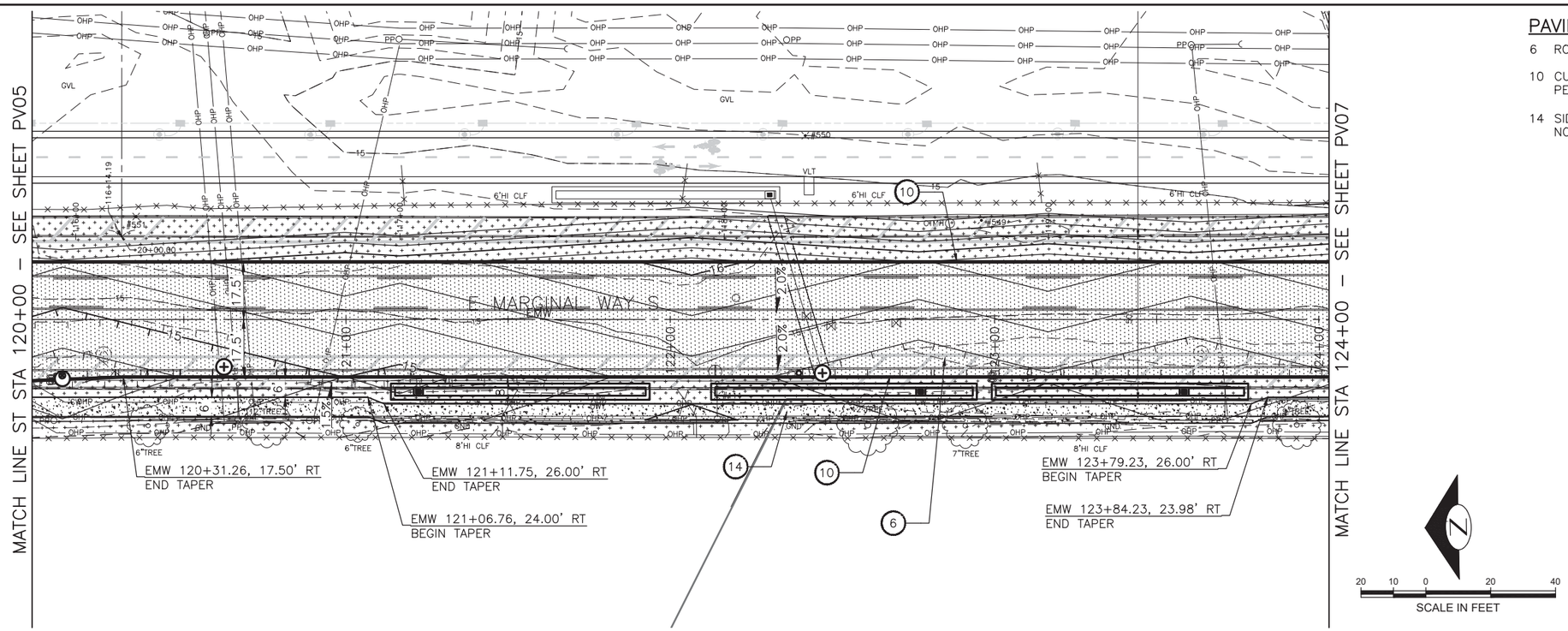

PAVING PLANS NOTES:

6 ROADWAY CEM CONC, VARIABLE MIXES, 15 IN

10 CURB, CEMENT CONCRETE, H = 6 IN. UNLESS OTHERWISE NOTED, PER STD PLAN NO 410C

14 SIDEWALK, CEMENT CONCRETE, W/25% POZZOLANS PER STD PLAN NO 420

N

20 10 0 20 40

SCALE IN FEET

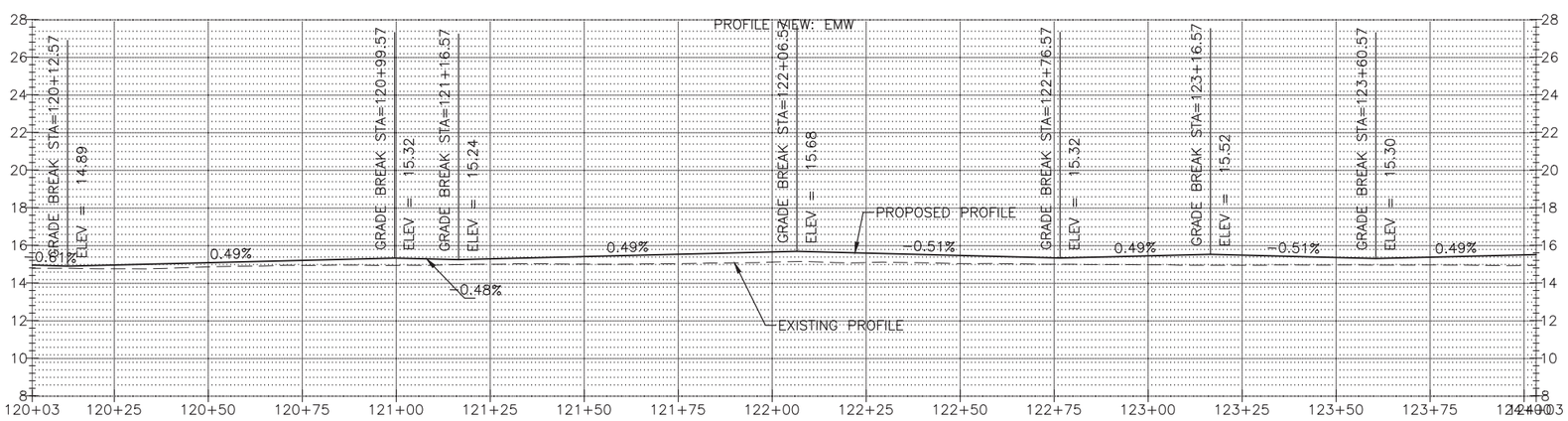

	120+03	120+25	120+50	120+75	121+00	121+25	121+50	121+75	122+00	122+25	122+50	122+75	123+00	123+25	123+50	123+75	124+00
EG	14.75	14.85	14.94	14.94	14.99	15.00	15.02	15.11	15.08	15.02	14.99	14.97	14.95	14.95	14.96	14.93	
FG	14.95	15.07	15.20	15.31	15.28	15.40	15.52	15.65	15.59	15.46	15.33	15.44	15.48	15.35	15.37	15.49	

LEGEND:

- FULL DEPTH HMA/WMA, SEE CONSTRUCTION NOTE FOR DEPTH
- 2" GRIND AND OVERLAY
- SIDEWALK, CEMENT CONC
- ROADWAY, CEMENT CONC, VARIABLE MIX, 15IN
- ROADWAY, CEMENT CONC, HES (24HR), 15IN
- DRIVEWAY, CEMENT CONC, HES (24HR), 8IN
- LANDSCAPING (SEE LP SHEETS)

SDCI ######## SDOT ########

VAULT SERIAL NO.	DATE	MARK	NATURE REVISIONS	MADE	CHK'D	REV'D

C:\bms\wsp-pb-us-pw-02\wsp___dillon.zang\d0173541\TRC0976_P-PH2-PV01-PV10.dwg
Jan-20-20 12:48pm

60% DESIGN - NOT FOR CONSTRUCTION

PAVING PLAN

wsp

SDCI ########, SDOT ########
REVIEWED BY SPU/WATER ENGINEERING ..... 20.....
REVIEWED BY SPU/DRAINAGE ..... 20.....
APPROVED BY SDOT STREET IMPROVEMENT PERMITTING ..... 20.....

APPROVED FOR ADVERTISING
NANCY LOCKE
DEPARTMENT OF FINANCE & ADMINISTRATIVE SERVICES
SEATTLE, WASHINGTON . . . . . 20 . . .
BY: . . . . . .
CITY PURCHASING & CONTRACTING SERVICES DIRECTOR

INITIALS AND DATE		
DESIGNED	DZ	10/22/2019
CHECKED	SM	10/22/2019
DRAWN	MS	10/22/2019
CHECKED	SM	10/22/2019

INITIALS AND DATE	
REVIEWED:	
DES.	CONST.
SDOT	PROJ. MGR.
RECEIVED	
REVISED AS BUILT	

ALL WORK SHALL BE DONE IN ACCORDANCE WITH THE CITY OF SEATTLE STANDARD PLANS AND SPECIFICATIONS AND OTHER DOCUMENTS CALLED FOR IN SECTION 0-02.3 OF THE PROJECT MANUAL.

PRELIMINARY

Seattle Department of Transportation

ORDINANCE NO. PW NO.
FUND: ----
SCALE: H. 1"=20'

EAST MARGINAL WAY HEAVY HAUL CORRIDOR PHASE 2 AND CENTRAL

JOB PC CO
VPI #
PV06
SHEET 65 OF 306

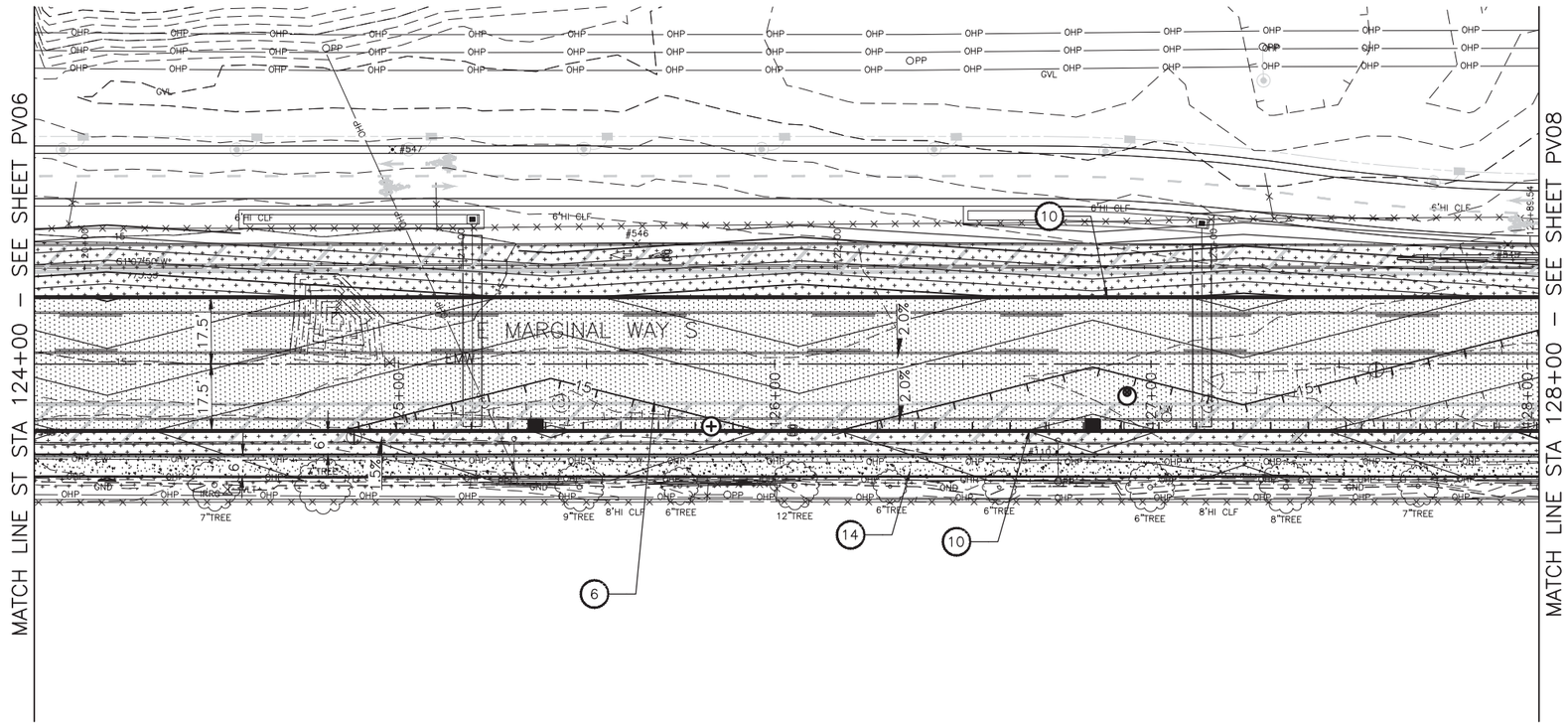

PAVING PLANS NOTES:

6 ROADWAY CEM CONC, VARIABLE MIXES, 15 IN

10 CURB, CEMENT CONCRETE, H = 6 IN. UNLESS OTHERWISE NOTED, PER STD PLAN NO 410C

14 SIDEWALK, CEMENT CONCRETE, W/25% POZZOLANS PER STD PLAN NO 420

N

20 10 0 20 40

SCALE IN FEET

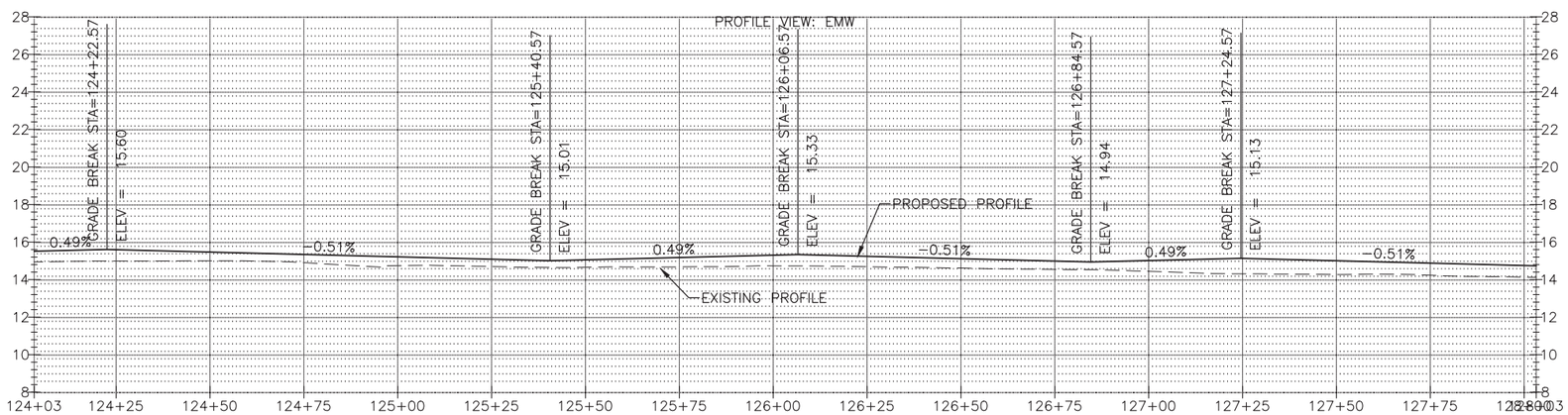

	124+03	124+25	124+50	124+75	125+00	125+25	125+50	125+75	126+00	126+25	126+50	126+75	127+00	127+25	127+50	127+75	128+03
EG	14.99	15.00	14.90	14.74	14.70	14.65	14.68	14.73	14.68	14.61	14.54	14.44	14.31	14.27	14.23	14.13	
FG	15.59	15.46	15.34	15.21	15.08	15.05	15.17	15.30	15.24	15.11	14.98	15.01	15.13	15.00	14.87	14.75	

LEGEND:

- FULL DEPTH HMA/WMA, SEE CONSTRUCTION NOTE FOR DEPTH
- 2" GRIND AND OVERLAY
- SIDEWALK, CEMENT CONC
- ROADWAY, CEMENT CONC, VARIABLE MIX, 15IN
- ROADWAY, CEMENT CONC, HES (24HR), 15IN
- DRIVEWAY, CEMENT CONC, HES (24HR), 8IN
- LANDSCAPING (SEE LP SHEETS)

SDCI ######### SDOT ########

VAULT SERIAL NO.	DATE	MARK	NATURE REVISIONS	MADE	CHK'D	REV'D

C:\bms\wsp-pb-us-pw-02\wsp___dillon.zang\d0173541\TRC0976_P-PH2-PV01-PV10.dwg
Jan-20-20 12:49pm

60% DESIGN - NOT FOR CONSTRUCTION

PAVING PLAN

wsp

SDCI ########, SDOT ########
REVIEWED BY SPU/WATER ENGINEERING ..... 20.....
REVIEWED BY SPU/DRAINAGE ..... 20.....
APPROVED BY SDOT STREET IMPROVEMENT PERMITTING ..... 20.....

APPROVED FOR ADVERTISING
NANCY LOCKE
DEPARTMENT OF FINANCE & ADMINISTRATIVE SERVICES
SEATTLE, WASHINGTON . . . . . 20 . . .
BY: . . . . . .
CITY PURCHASING & CONTRACTING SERVICES DIRECTOR

INITIALS AND DATE		
DESIGNED	DZ	10/22/2019
CHECKED	SM	10/22/2019
DRAWN	MS	10/22/2019
CHECKED	SM	10/22/2019

INITIALS AND DATE	
REVIEWED: DES. SDOT	CONST. PROJ. MGR.
RECEIVED	
REVISED AS BUILT	

ALL WORK SHALL BE DONE IN ACCORDANCE WITH THE CITY OF SEATTLE STANDARD PLANS AND SPECIFICATIONS AND OTHER DOCUMENTS CALLED FOR IN SECTION 0-02.3 OF THE PROJECT MANUAL.

PRELIMINARY

Seattle Department of Transportation

ORDINANCE NO. PW NO.
FUND: ----
SCALE: H. 1"=20'

EAST MARGINAL WAY HEAVY HAUL CORRIDOR PHASE 2 AND CENTRAL

JOB PC CO
VPI #
PV07
SHEET 66 OF 306



PAVING PLANS NOTES:

3 PAVEMENT, WMA (CL 1/2 IN), 9 IN UNLESS OTHERWISE NOTED

6 ROADWAY CEM CONC, VARIABLE MIXES, 15 IN

7 DRIVEWAY CEM CONC, HES (24 HRS), 8 IN, PER STD PLAN NO 430A

10 CURB, CEMENT CONCRETE, H = 6 IN. UNLESS OTHERWISE NOTED, PER STD PLAN NO 410C

14 SIDEWALK, CEMENT CONCRETE, W/25% POZZOLANS PER STD PLAN NO 420

N

20 10 0 20 40
SCALE IN FEET

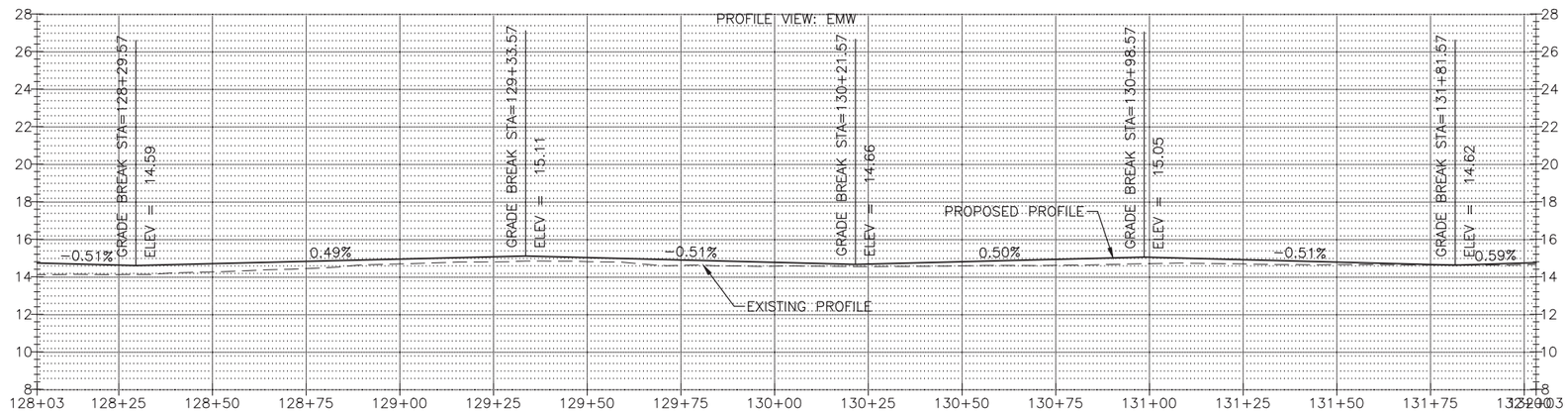

	128+03	128+25	128+50	128+75	129+00	129+25	129+50	129+75	130+00	130+25	130+50	130+75	131+00	131+25	131+50	131+75	132+00
EG		14.12	14.26	14.43	14.68	14.79	14.80	14.60	14.56	14.55	14.58	14.60	14.70	14.68	14.64	14.63	14.65
FG		14.62	14.70	14.82	14.94	15.07	15.02	14.90	14.77	14.68	14.80	14.93	15.04	14.91	14.78	14.65	14.73

LEGEND:

- FULL DEPTH HMA/WMA, SEE CONSTRUCTION NOTE FOR DEPTH
- 2" GRIND AND OVERLAY
- SIDEWALK, CEMENT CONC
- ROADWAY, CEMENT CONC, VARIABLE MIX, 15IN
- ROADWAY, CEMENT CONC, HES (24HR), 15IN
- DRIVEWAY, CEMENT CONC, HES (24HR), 8IN
- LANDSCAPING (SEE LP SHEETS)

SDCI ########, SDOT ########

VAULT SERIAL NO.	DATE	MARK	NATURE REVISIONS	MADE	CHK'D	REV'D

C:\bms\wsp-pb-us-pw-02\wsp__dillon.zang\d0173541\TRC0976_P-PH2-PV01-PV10.dwg
Jan-20-20 12:51pm

60% DESIGN - NOT FOR CONSTRUCTION

PAVING PLAN

wsp

SDCI ########, SDOT ########
REVIEWED BY SPU/WATER ENGINEERING ..... 20.....
REVIEWED BY SPU/DRAINAGE ..... 20.....
APPROVED BY SDOT STREET IMPROVEMENT PERMITTING ..... 20.....

APPROVED FOR ADVERTISING
NANCY LOCKE
DEPARTMENT OF FINANCE & ADMINISTRATIVE SERVICES
SEATTLE, WASHINGTON . . . . . 20 . . .
BY: . . . . . .
CITY PURCHASING & CONTRACTING SERVICES DIRECTOR

INITIALS AND DATE		
DESIGNED	DZ	10/22/2019
CHECKED	SM	10/22/2019
DRAWN	MS	10/22/2019
CHECKED	SM	10/22/2019

INITIALS AND DATE	
REVIEWED:	
DES.	CONST.
SDOT	PROJ. MGR.
RECEIVED	
REVISED AS BUILT	

ALL WORK SHALL BE DONE IN ACCORDANCE WITH THE CITY OF SEATTLE STANDARD PLANS AND SPECIFICATIONS AND OTHER DOCUMENTS CALLED FOR IN SECTION 0-02.3 OF THE PROJECT MANUAL.

PRELIMINARY

Seattle Department of Transportation
ORDINANCE NO. PW NO.
FUND: ----
SCALE: H. 1"=20'

EAST MARGINAL WAY HEAVY HAUL CORRIDOR PHASE 2 AND CENTRAL

JOB PC CO
VPI #
PV08
SHEET 67 OF 306

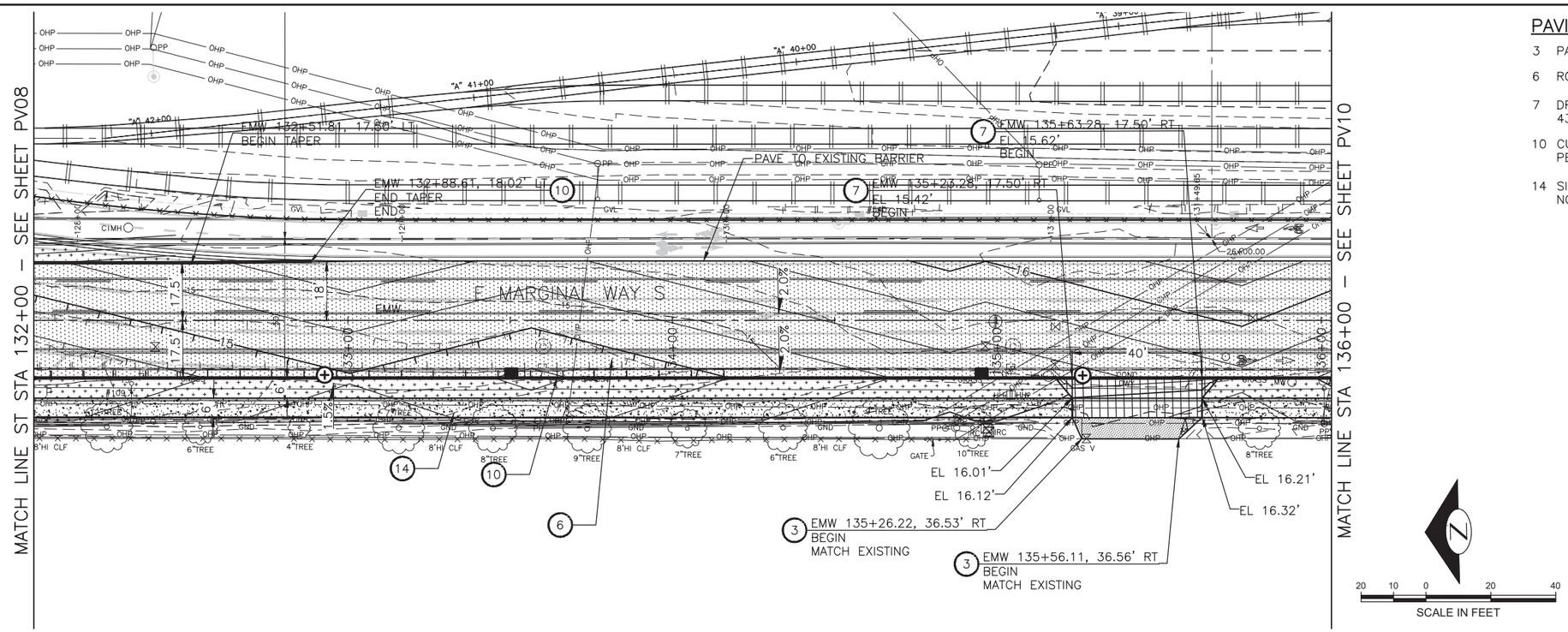

PAVING PLANS NOTES:

3 PAVEMENT, WMA (CL 1/2 IN), 9 IN UNLESS OTHERWISE NOTED

6 ROADWAY CEM CONC, VARIABLE MIXES, 15 IN

7 DRIVEWAY CEM CONC, HES (24 HRS), 8 IN, PER STD PLAN NO 430A

10 CURB, CEMENT CONCRETE, H = 6 IN. UNLESS OTHERWISE NOTED, PER STD PLAN NO 410C

14 SIDEWALK, CEMENT CONCRETE, W/25% POZZOLANS PER STD PLAN NO 420

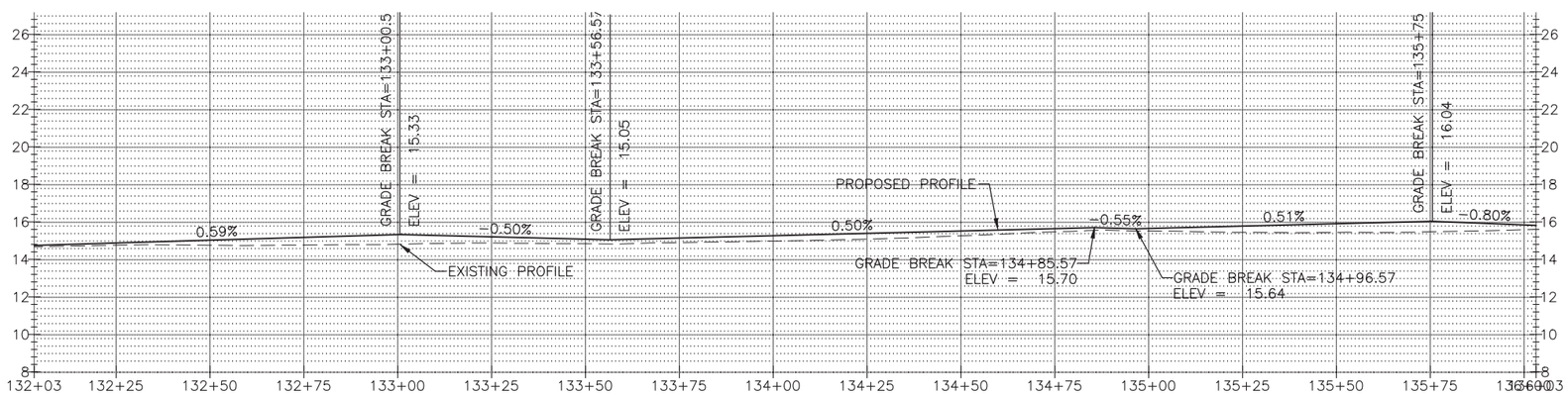

	132+03	132+25	132+50	132+75	133+00	133+25	133+50	133+75	134+00	134+25	134+50	134+75	135+00	135+25	135+50	135+75	136+00
EG	14.76	14.76	14.77	14.81	14.87	14.84	14.90	14.98	15.08	15.26	15.47	15.52	15.45	15.44	15.47	15.59	
FG	14.88	15.03	15.17	15.32	15.20	15.08	15.14	15.27	15.39	15.52	15.64	15.65	15.78	15.91	16.03	15.84	

LEGEND:

- FULL DEPTH HMA/WMA, SEE CONSTRUCTION NOTE FOR DEPTH
- 2" GRIND AND OVERLAY
- SIDEWALK, CEMENT CONC
- ROADWAY, CEMENT CONC, VARIABLE MIX, 15IN
- ROADWAY, CEMENT CONC, HES (24HR), 15IN
- DRIVEWAY, CEMENT CONC, HES (24HR), 8IN
- LANDSCAPING (SEE LP SHEETS)

SDCI ######## SDOT ########

60% DESIGN - NOT FOR CONSTRUCTION

PAVING PLAN

wsp

SDCI ########, SDOT ########
REVIEWED BY SPU/WATER ENGINEERING ..... 20.....
REVIEWED BY SPU/DRAINAGE ..... 20.....
APPROVED BY SDOT STREET IMPROVEMENT PERMITTING ..... 20.....

APPROVED FOR ADVERTISING
NANCY LOCKE
DEPARTMENT OF FINANCE & ADMINISTRATIVE SERVICES
SEATTLE, WASHINGTON . . . . . 20 . . .
BY: . . . . . .
CITY PURCHASING & CONTRACTING SERVICES DIRECTOR

INITIALS AND DATE		
DESIGNED	DZ	10/22/2019
CHECKED	SM	10/22/2019
DRAWN	MS	10/22/2019
CHECKED	SM	10/22/2019

INITIALS AND DATE	
REVIEWED:	
DES.	CONST.
SDOT	PROJ. MGR.
RECEIVED	
REVISED AS BUILT	

ALL WORK SHALL BE DONE IN ACCORDANCE WITH THE CITY OF SEATTLE STANDARD PLANS AND SPECIFICATIONS AND OTHER DOCUMENTS CALLED FOR IN SECTION 0-02.3 OF THE PROJECT MANUAL.

PRELIMINARY

Seattle Department of Transportation
ORDINANCE NO. PW NO.
FUND: ----
SCALE: H. 1"=20'

EAST MARGINAL WAY
HEAVY HAUL CORRIDOR
PHASE 2 AND CENTRAL

JOB PC CO
VPI #
PV09
SHEET 68 OF 306

VAULT SERIAL NO.	DATE	MARK	NATURE REVISIONS	MADE	CHK'D	REV'D

C:\bms\wsp-pb-us-pw-02\wsp___dillon.zang\d0173541\TRC0976_P-PH2-PV01-PV10.dwg
Jan-20-20 12:52pm



PAVING PLANS NOTES:

3 PAVEMENT, WMA (CL 1/2 IN), 9 IN UNLESS OTHERWISE NOTED

6 ROADWAY CEM CONC, VARIABLE MIXES, 15 IN

7 DRIVEWAY CEM CONC, HES (24 HRS), 8 IN, PER STD PLAN NO 430A

10 CURB, CEMENT CONCRETE, H = 6 IN. UNLESS OTHERWISE NOTED, PER STD PLAN NO 410C

14 SIDEWALK, CEMENT CONCRETE, W/25% POZZOLANS PER STD PLAN NO 420

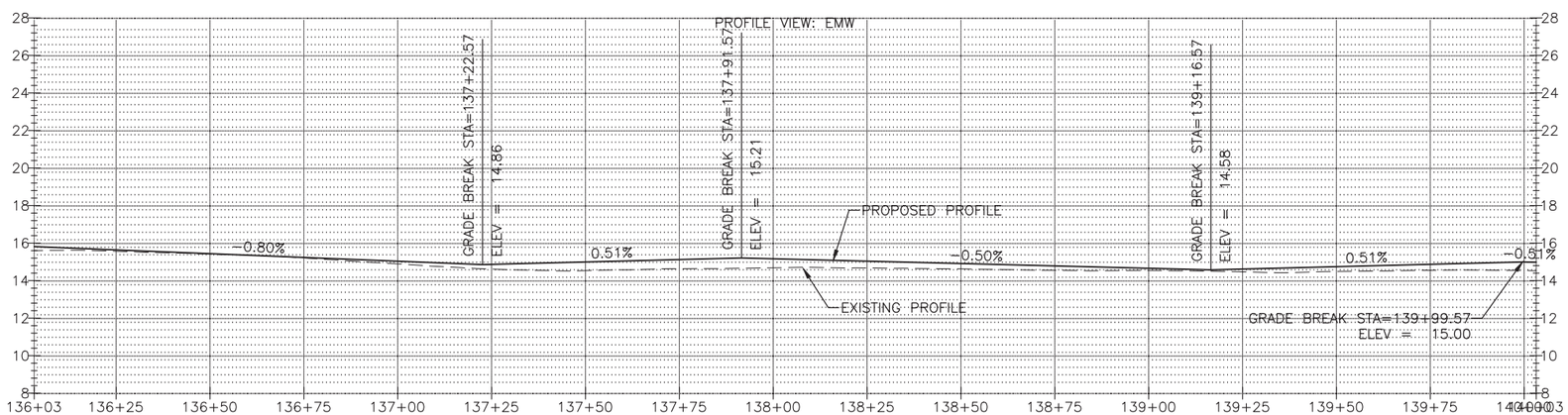

	136+03	136+25	136+50	136+75	137+00	137+25	137+50	137+75	138+00	138+25	138+50	138+75	139+00	139+25	139+50	139+75	140+00
EG	15.57	15.41	15.21	14.89	14.61	14.53	14.64	14.68	14.68	14.63	14.55	14.54	14.47	14.49	14.55	14.53	
FG	15.64	15.44	15.24	15.04	14.87	15.00	15.12	15.16	15.04	14.91	14.79	14.66	14.62	14.75	14.87	14.99	

LEGEND:

- FULL DEPTH HMA/WMA, SEE CONSTRUCTION NOTE FOR DEPTH
- 2" GRIND AND OVERLAY
- SIDEWALK, CEMENT CONC
- ROADWAY, CEMENT CONC, VARIABLE MIX, 15IN
- ROADWAY, CEMENT CONC, HES (24HR), 15IN
- DRIVEWAY, CEMENT CONC, HES (24HR), 8IN
- LANDSCAPING (SEE LP SHEETS)

SDCI ######### SDOT ########

60% DESIGN - NOT FOR CONSTRUCTION

PAVING PLAN

VAULT SERIAL NO.	DATE	MARK	NATURE REVISIONS	MADE	CHK'D	REV'D

wsp

SDCI ########. SDOT ########
REVIEWED BY SPU/WATER ENGINEERING ..... 20.....
REVIEWED BY SPU/DRAINAGE ..... 20.....
APPROVED BY SDOT STREET IMPROVEMENT PERMITTING ..... 20.....

APPROVED FOR ADVERTISING
NANCY LOCKE
DEPARTMENT OF FINANCE & ADMINISTRATIVE SERVICES
SEATTLE, WASHINGTON . . . . . 20 . . .
BY: . . . . . .
CITY PURCHASING & CONTRACTING SERVICES DIRECTOR

INITIALS AND DATE		
DESIGNED	DZ	10/22/2019
CHECKED	SM	10/22/2019
DRAWN	MS	10/22/2019
CHECKED	SM	10/22/2019

INITIALS AND DATE	
REVIEWED:	
DES.	CONST.
SDOT	PROJ. MGR.
RECEIVED	
REVISED AS BUILT	

ALL WORK SHALL BE DONE IN ACCORDANCE WITH THE CITY OF SEATTLE STANDARD PLANS AND SPECIFICATIONS AND OTHER DOCUMENTS CALLED FOR IN SECTION 0-02.3 OF THE PROJECT MANUAL.

PRELIMINARY

Seattle Department of Transportation
ORDINANCE NO. PW NO.
FUND: ----
SCALE: H. 1"=20'

EAST MARGINAL WAY
HEAVY HAUL CORRIDOR
PHASE 2 AND CENTRAL

JOB PC CO
VPI #
PV10
SHEET 69 OF 306

C:\bms\wsp-pb-us-pw-02\wsp___dillon.zang\d0173541\TRC0976_P-PH2-PV01-PV10.dwg
Jan-20-20 12:54pm

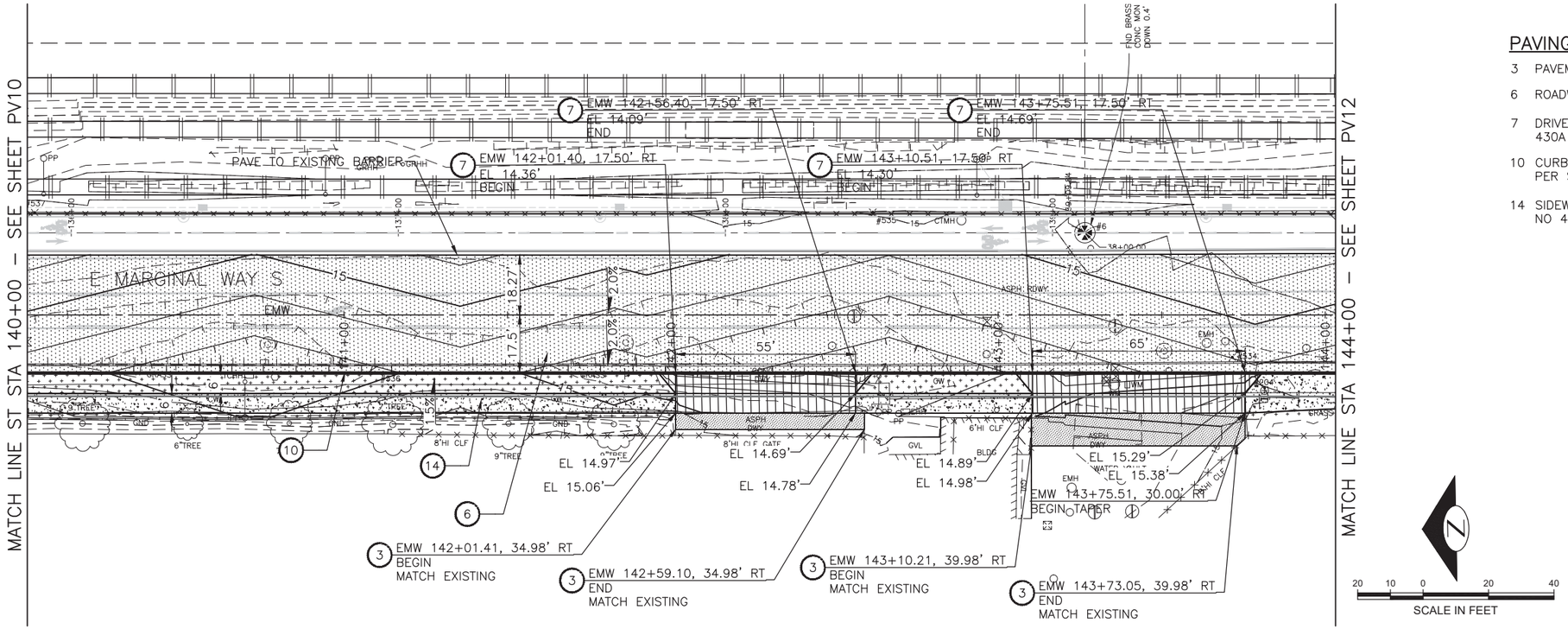

PAVING PLANS NOTES:

3 PAVEMENT, WMA (CL 1/2 IN), 9 IN UNLESS OTHERWISE NOTED

6 ROADWAY CEM CONC, VARIABLE MIXES, 15 IN

7 DRIVEWAY CEM CONC, HES (24 HRS), 8 IN, PER STD PLAN NO 430A

10 CURB, CEMENT CONCRETE, H = 6 IN. UNLESS OTHERWISE NOTED, PER STD PLAN NO 410C

14 SIDEWALK, CEMENT CONCRETE, W/25% POZZOLANS PER STD PLAN NO 420

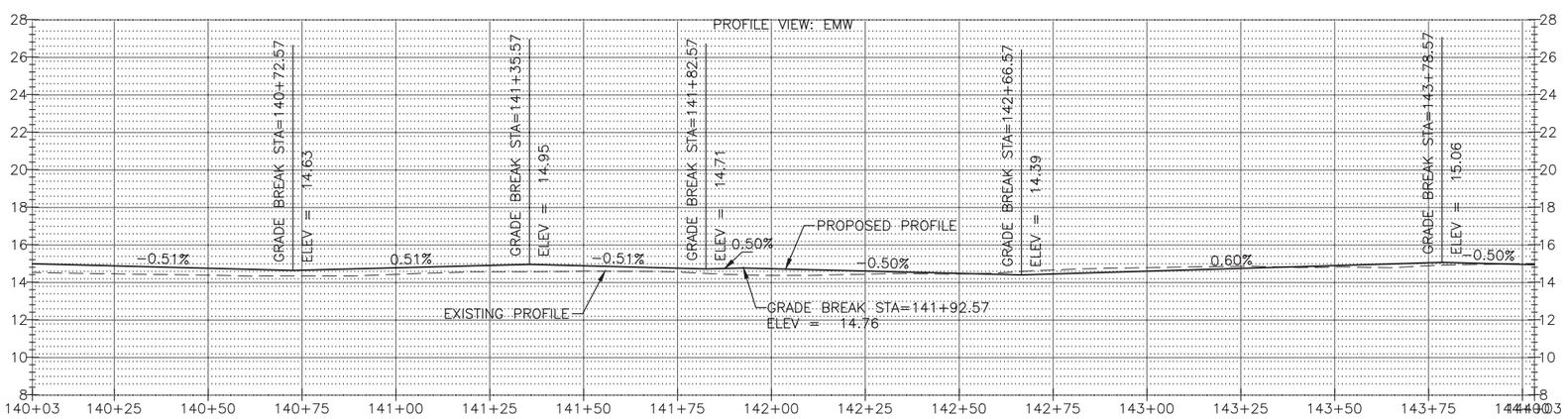

EG	14.44	14.38	14.33	14.42	14.55	14.59	14.54	14.36	14.42	14.44	14.65	14.77	14.85	14.81	14.88	14.98	
FG	14.87	14.74	14.64	14.77	14.89	14.87	14.75	14.72	14.59	14.47	14.44	14.59	14.74	14.89	15.04	14.95	

LEGEND:

- FULL DEPTH HMA/WMA, SEE CONSTRUCTION NOTE FOR DEPTH
- 2" GRIND AND OVERLAY
- SIDEWALK, CEMENT CONC
- ROADWAY, CEMENT CONC, VARIABLE MIX, 15IN
- ROADWAY, CEMENT CONC, HES (24HR), 15IN
- DRIVEWAY, CEMENT CONC, HES (24HR), 8IN
- LANDSCAPING (SEE LP SHEETS)

SDCI ######## SDOT ########

60% DESIGN - NOT FOR CONSTRUCTION

PAVING PLAN

VAULT SERIAL NO.	DATE	MARK	NATURE REVISIONS	MADE	CHK'D	REV'D

C:\bms\wsp-pb-us-pw-02\wsp___dillon.zang\d0173541\TR0976_P-PH2-PV11-PV20.dwg
Jan-20-20 12:58pm

wsp

SDCI ########, SDOT ########
REVIEWED BY SPU/WATER ENGINEERING ..... 20.....
REVIEWED BY SPU/DRAINAGE ..... 20.....
APPROVED BY SDOT STREET IMPROVEMENT PERMITTING ..... 20.....

APPROVED FOR ADVERTISING
NANCY LOCKE
DEPARTMENT OF FINANCE & ADMINISTRATIVE SERVICES
SEATTLE, WASHINGTON . . . . . 20 . . .
BY: . . . . . .
CITY PURCHASING & CONTRACTING SERVICES DIRECTOR

INITIALS AND DATE		
DESIGNED	DZ	10/22/2019
CHECKED	SM	10/22/2019
DRAWN	MS	10/22/2019
CHECKED	SM	10/22/2019

INITIALS AND DATE	
REVIEWED: DES. SDOT	CONST. PROJ. MGR.
RECEIVED	
REVISED AS BUILT	

ALL WORK SHALL BE DONE IN ACCORDANCE WITH THE CITY OF SEATTLE STANDARD PLANS AND SPECIFICATIONS AND OTHER DOCUMENTS CALLED FOR IN SECTION 0-02.3 OF THE PROJECT MANUAL.

PRELIMINARY

Seattle Department of Transportation
ORDINANCE NO. PW NO.
FUND: ----
SCALE: H. 1"=20'

EAST MARGINAL WAY
HEAVY HAUL CORRIDOR
PHASE 2 AND CENTRAL

JOB PC CO
VPI #
PV11
SHEET 70 OF 306

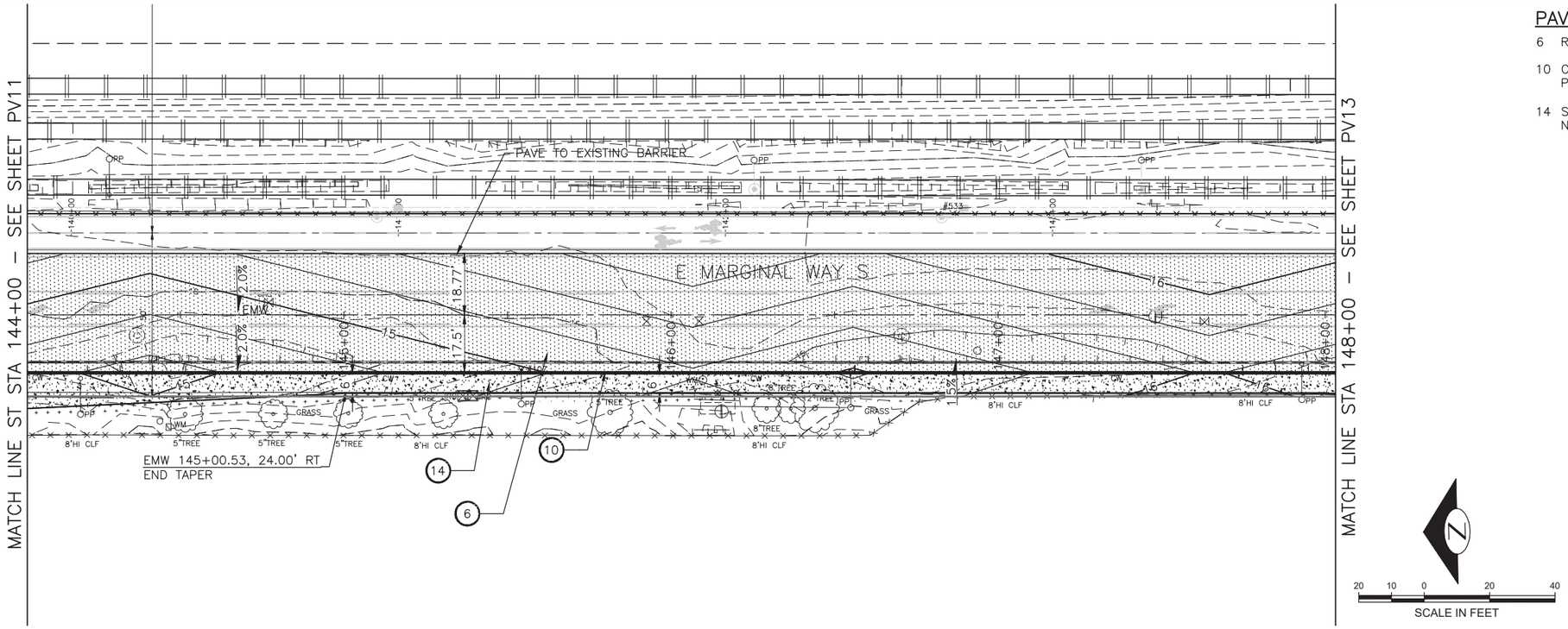

PAVING PLANS NOTES:

6 ROADWAY CEM CONC, VARIABLE MIXES, 15 IN

10 CURB, CEMENT CONCRETE, H = 6 IN. UNLESS OTHERWISE NOTED, PER STD PLAN NO 410C

14 SIDEWALK, CEMENT CONCRETE, W/25% POZZOLANS PER STD PLAN NO 420

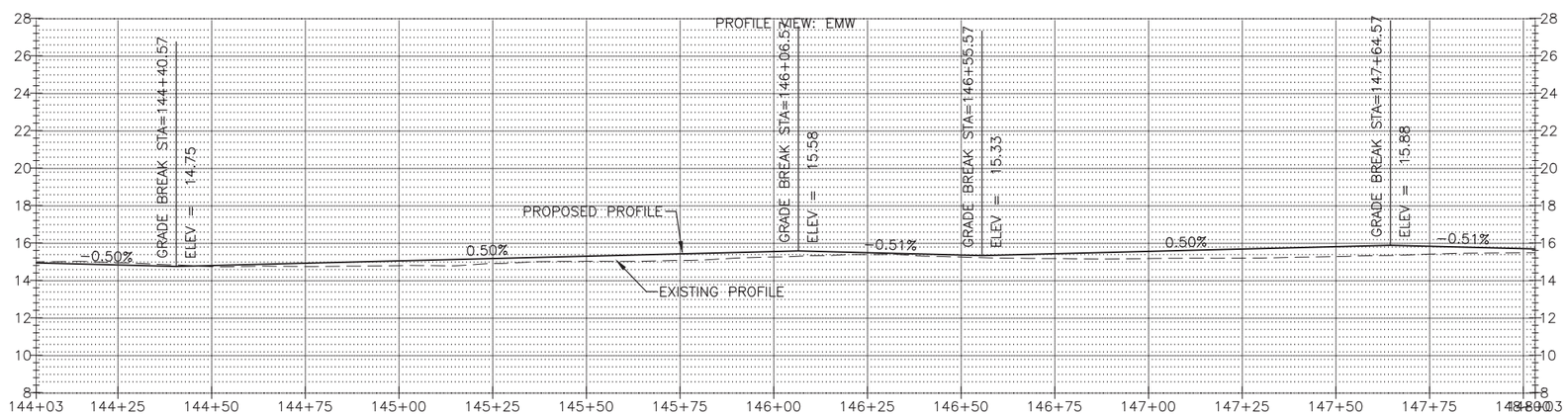

EG	14.94	14.73	14.74	14.79	14.90	15.02	15.07	15.25	15.38	15.25	15.17	15.17	15.19	15.28	15.40	15.47
FG	14.82	14.79	14.92	15.04	15.17	15.29	15.42	15.54	15.48	15.36	15.42	15.55	15.68	15.80	15.82	15.70

LEGEND:

- FULL DEPTH HMA/WMA, SEE CONSTRUCTION NOTE FOR DEPTH
- 2" GRIND AND OVERLAY
- SIDEWALK, CEMENT CONC
- ROADWAY, CEMENT CONC, VARIABLE MIX, 15IN
- ROADWAY, CEMENT CONC, HES (24HR), 15IN
- DRIVEWAY, CEMENT CONC, HES (24HR), 8IN
- LANDSCAPING (SEE LP SHEETS)

SDCI ### SDOT ###

60% DESIGN - NOT FOR CONSTRUCTION

PAVING PLAN

VAULT SERIAL NO.	DATE	MARK	NATURE REVISIONS	MADE	CHK'D	REV'D

C:\bms\wsp-pb-us-pw-02\wsp___dillon.zang\d0173541\TR0976_P-PH2-PV11-PV20.dwg
Jan-20-20 1:01pm

wsp

SDCI ########, SDOT ########
REVIEWED BY SPU/WATER ENGINEERING ..... 20.....
REVIEWED BY SPU/DRAINAGE ..... 20.....
APPROVED BY SDOT STREET IMPROVEMENT PERMITTING ..... 20.....

APPROVED FOR ADVERTISING
NANCY LOCKE
DEPARTMENT OF FINANCE & ADMINISTRATIVE SERVICES
SEATTLE, WASHINGTON . . . . . 20 . . .
BY: . . . . . .
CITY PURCHASING & CONTRACTING SERVICES DIRECTOR

INITIALS AND DATE		
DESIGNED	DZ	10/22/2019
CHECKED	SM	10/22/2019
DRAWN	MS	10/22/2019
CHECKED	SM	10/22/2019

INITIALS AND DATE	
REVIEWED: DES. SDOT	CONST. PROJ. MGR.
RECEIVED	
REVISED AS BUILT	

ALL WORK SHALL BE DONE IN ACCORDANCE WITH THE CITY OF SEATTLE STANDARD PLANS AND SPECIFICATIONS AND OTHER DOCUMENTS CALLED FOR IN SECTION 0-02.3 OF THE PROJECT MANUAL.

PRELIMINARY

Seattle Department of Transportation
ORDINANCE NO. PW NO.
FUND: ----
SCALE: H. 1"=20'

EAST MARGINAL WAY
HEAVY HAUL CORRIDOR
PHASE 2 AND CENTRAL

JOB PC CO
VPI #
PV12
SHEET 71 OF 306

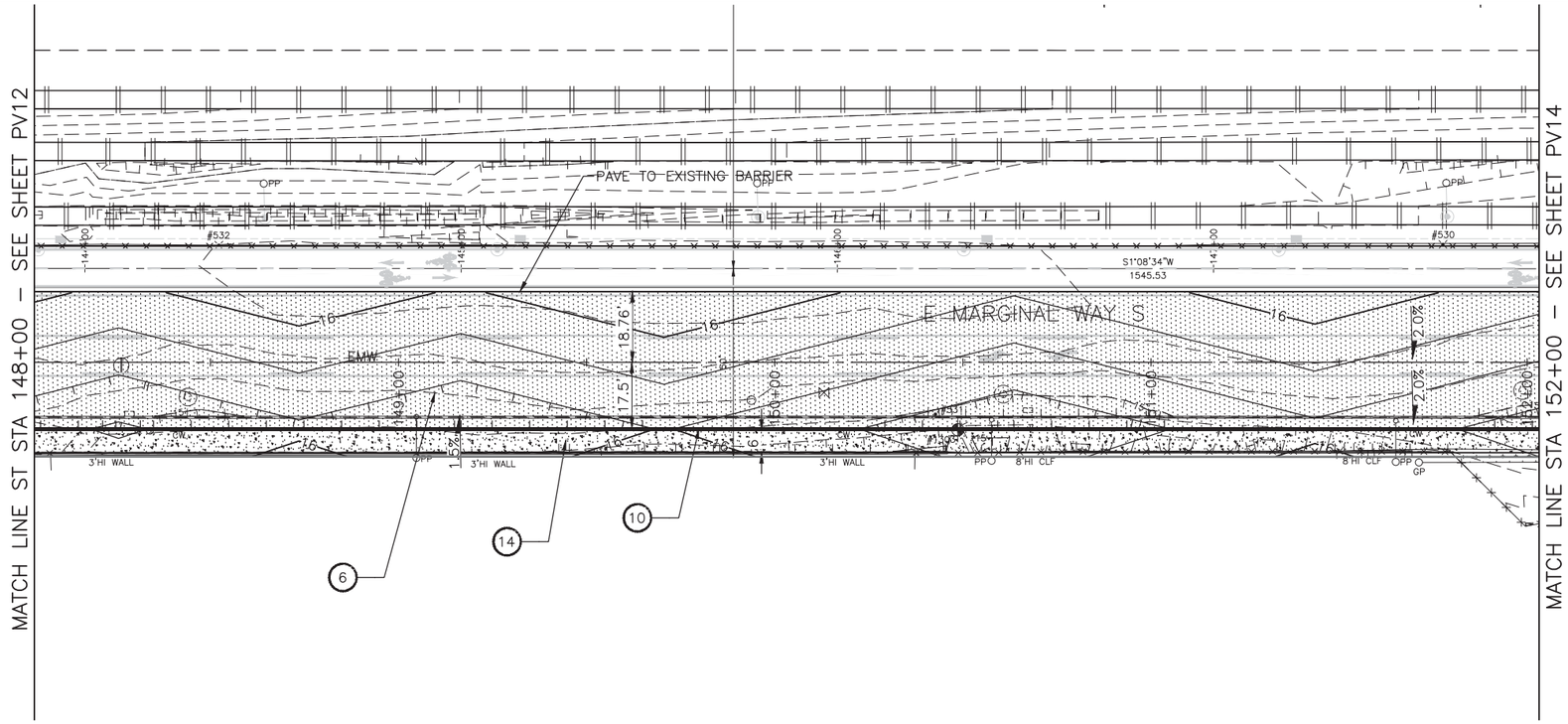

PAVING PLANS NOTES:

6 ROADWAY CEM CONC, VARIABLE MIXES, 15 IN

10 CURB, CEMENT CONCRETE, H = 6 IN. UNLESS OTHERWISE NOTED, PER STD PLAN NO 410C

14 SIDEWALK, CEMENT CONCRETE, W/25% POZZOLANS PER STD PLAN NO 420

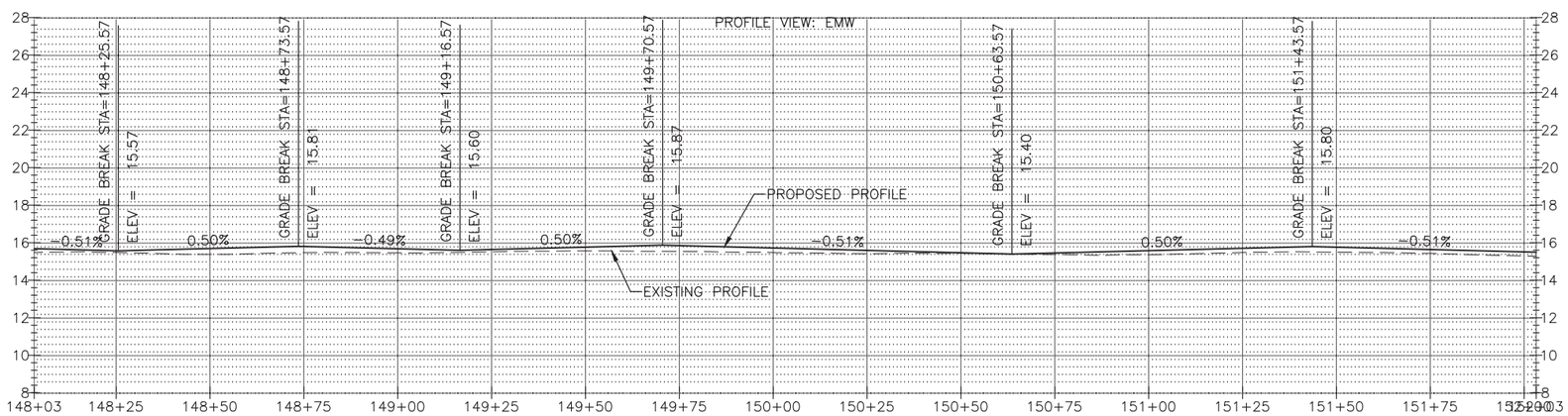

	148+03	148+25	148+50	148+75	149+00	149+25	149+50	149+75	150+00	150+25	150+50	150+75	151+00	151+25	151+50	151+75	152+03
EG		15.47	15.38	15.47	15.46	15.52	15.56	15.53	15.47	15.42	15.44	15.38	15.36	15.47	15.49	15.43	15.29
FG		15.57	15.69	15.80	15.68	15.64	15.76	15.84	15.72	15.59	15.47	15.45	15.58	15.70	15.76	15.64	15.51

LEGEND:

- FULL DEPTH HMA/WMA, SEE CONSTRUCTION NOTE FOR DEPTH
- 2" GRIND AND OVERLAY
- SIDEWALK, CEMENT CONC
- ROADWAY, CEMENT CONC, VARIABLE MIX, 15IN
- ROADWAY, CEMENT CONC, HES (24HR), 15IN
- DRIVEWAY, CEMENT CONC, HES (24HR), 8IN
- LANDSCAPING (SEE LP SHEETS)

N

20 10 0 20 40
SCALE IN FEET

SDCI ### ". ### SDOT ###

60% DESIGN - NOT FOR CONSTRUCTION

PAVING PLAN

VAULT SERIAL NO.	DATE	MARK	NATURE REVISIONS	MADE	CHK'D	REV'D

C:\bms\wsp-pb-us-pw-02\wsp___dillon.zang\d0173541\TRC0976_P-PH2-PV11-PV20.dwg
Jan-20-20 1:02pm

wsp

SDCI ########. SDOT ########
REVIEWED BY SPU/WATER ENGINEERING ..... 20.....
REVIEWED BY SPU/DRAINAGE ..... 20.....
APPROVED BY SDOT STREET IMPROVEMENT PERMITTING ..... 20.....

APPROVED FOR ADVERTISING
NANCY LOCKE
DEPARTMENT OF FINANCE & ADMINISTRATIVE SERVICES
SEATTLE, WASHINGTON . . . . . 20 . . .
BY: . . . . . .
CITY PURCHASING & CONTRACTING SERVICES DIRECTOR

INITIALS AND DATE		
DESIGNED	DZ	10/22/2019
CHECKED	SM	10/22/2019
DRAWN	MS	10/22/2019
CHECKED	SM	10/22/2019

INITIALS AND DATE	
REVIEWED: DES. SDOT	CONST. PROJ. MGR.
RECEIVED	
REVISED AS BUILT	

ALL WORK SHALL BE DONE IN ACCORDANCE WITH THE CITY OF SEATTLE STANDARD PLANS AND SPECIFICATIONS AND OTHER DOCUMENTS CALLED FOR IN SECTION 0-02.3 OF THE PROJECT MANUAL.

PRELIMINARY

Seattle Department of Transportation
ORDINANCE NO. PW NO.
FUND: ----
SCALE: H. 1"=20'

EAST MARGINAL WAY
HEAVY HAUL CORRIDOR
PHASE 2 AND CENTRAL

JOB PC CO
VPI #
PV13
SHEET 72 OF 306

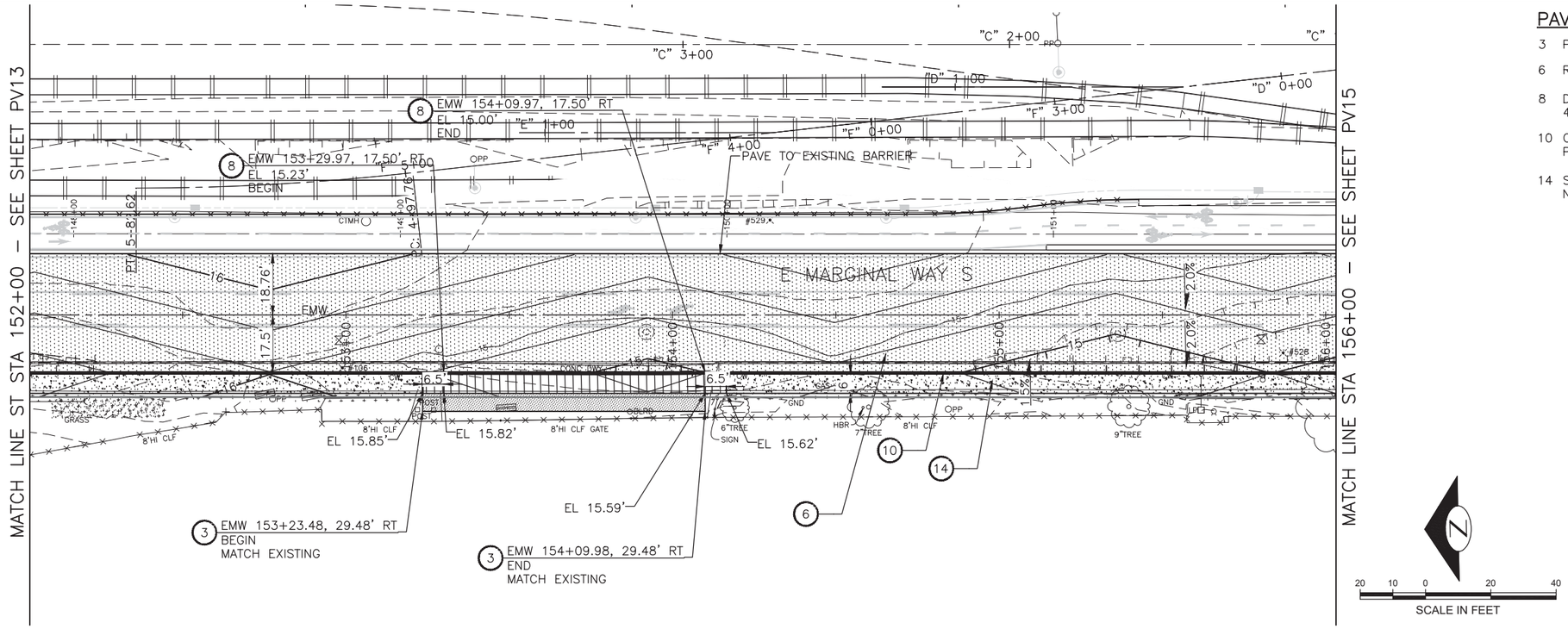

PAVING PLANS NOTES:

3 PAVEMENT, WMA (CL 1/2 IN), 9 IN UNLESS OTHERWISE NOTED

6 ROADWAY CEM CONC, VARIABLE MIXES, 15 IN

8 DRIVEWAY CEM CONC, HES (24 HRS), 8 IN, PER STD PLAN NO 430B

10 CURB, CEMENT CONCRETE, H = 6 IN. UNLESS OTHERWISE NOTED, PER STD PLAN NO 410C

14 SIDEWALK, CEMENT CONCRETE, W/25% POZZOLANS PER STD PLAN NO 420

N

20 10 0 20 40
SCALE IN FEET

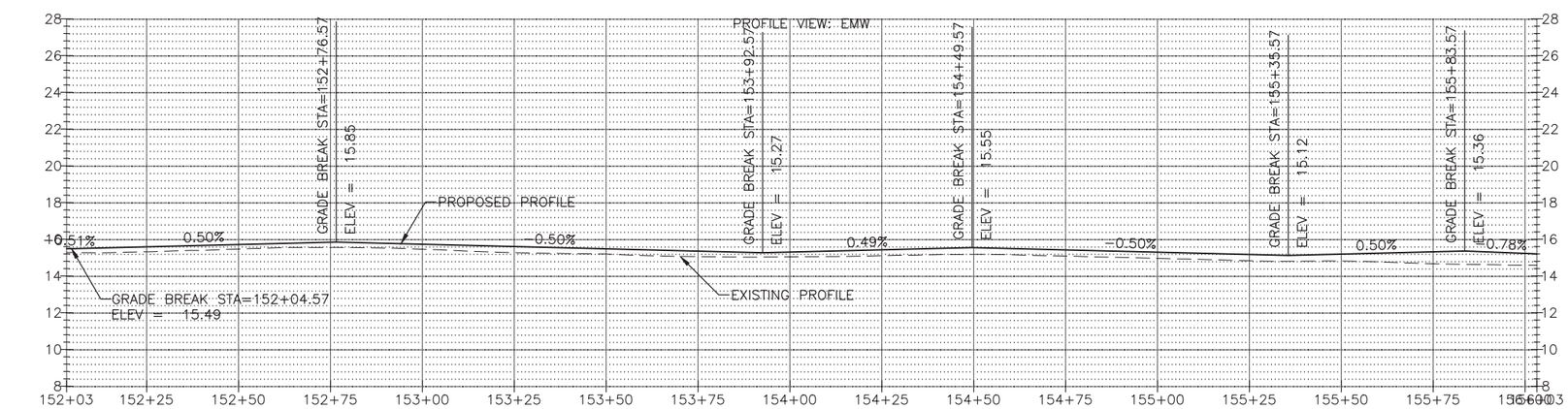

	152+03	152+25	152+50	152+75	153+00	153+25	153+50	153+75	154+00	154+25	154+50	154+75	155+00	155+25	155+50	155+75	156+00
EG		15.32	15.47	15.55	15.45	15.27	15.19	15.05	15.04	15.10	15.17	15.09	14.96	14.82	14.81	14.67	14.59
FG		15.59	15.71	15.84	15.73	15.60	15.48	15.35	15.30	15.43	15.54	15.42	15.29	15.17	15.19	15.31	15.23

LEGEND:

- FULL DEPTH HMA/WMA, SEE CONSTRUCTION NOTE FOR DEPTH
- 2" GRIND AND OVERLAY
- SIDEWALK, CEMENT CONC
- ROADWAY, CEMENT CONC, VARIABLE MIX, 15IN
- ROADWAY, CEMENT CONC, HES (24HR), 15IN
- DRIVEWAY, CEMENT CONC, HES (24HR), 8IN
- LANDSCAPING (SEE LP SHEETS)

SDCI ######## SDOT ########

60% DESIGN - NOT FOR CONSTRUCTION

PAVING PLAN

VAULT SERIAL NO.	DATE	MARK	NATURE REVISIONS	MADE	CHK'D	REV'D

C:\bms\wsp-pb-us-pw-02\wsp___dillon.zang\d0173541\TRC0976_P-PH2-PV11-PV20.dwg
Jan-20-20 1:04pm

wsp

SDCI ########. SDOT ########
REVIEWED BY SPU/WATER ENGINEERING ..... 20.....
REVIEWED BY SPU/DRAINAGE ..... 20.....
APPROVED BY SDOT STREET IMPROVEMENT PERMITTING ..... 20.....

APPROVED FOR ADVERTISING
NANCY LOCKE
DEPARTMENT OF FINANCE & ADMINISTRATIVE SERVICES
SEATTLE, WASHINGTON . . . . . 20 . . .
BY: . . . . . .
CITY PURCHASING & CONTRACTING SERVICES DIRECTOR

INITIALS AND DATE		
DESIGNED	DZ	10/22/2019
CHECKED	SM	10/22/2019
DRAWN	MS	10/22/2019
CHECKED	SM	10/22/2019

INITIALS AND DATE	
REVIEWED:	
DES.	CONST.
SDOT	PROJ. MGR.
RECEIVED	
REVISED AS BUILT	

ALL WORK SHALL BE DONE IN ACCORDANCE WITH THE CITY OF SEATTLE STANDARD PLANS AND SPECIFICATIONS AND OTHER DOCUMENTS CALLED FOR IN SECTION 0-02.3 OF THE PROJECT MANUAL.

PRELIMINARY

Seattle Department of Transportation
ORDINANCE NO. PW NO.
FUND: ----
SCALE: H. 1"=20'

EAST MARGINAL WAY HEAVY HAUL CORRIDOR PHASE 2 AND CENTRAL

JOB PC CO
VPI #
PV14
SHEET 73 OF 306

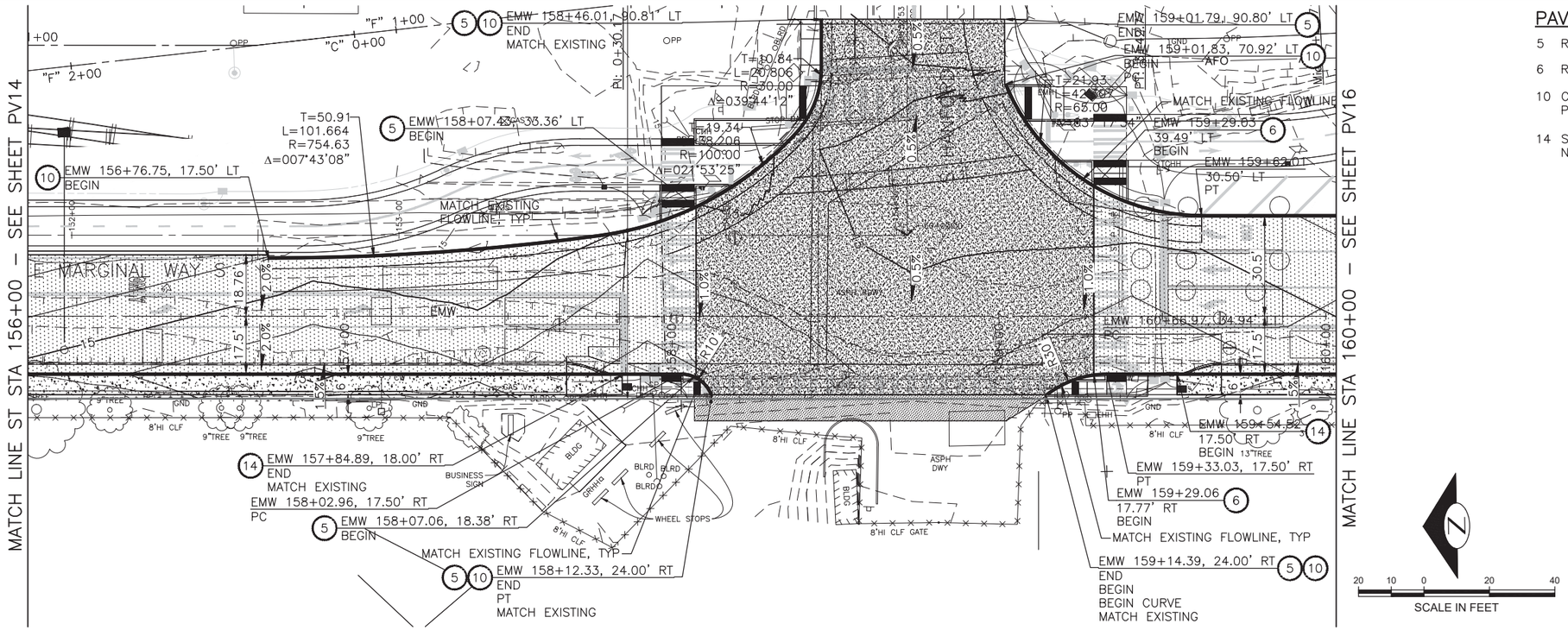

PAVING PLANS NOTES:

5 ROADWAY CEM CONC, HES (24 HRS), 15 IN

6 ROADWAY CEM CONC, VARIABLE MIXES, 15 IN

10 CURB, CEMENT CONCRETE, H = 6 IN. UNLESS OTHERWISE NOTED, PER STD PLAN NO 410C

14 SIDEWALK, CEMENT CONCRETE, W/25% POZZOLANS PER STD PLAN NO 420

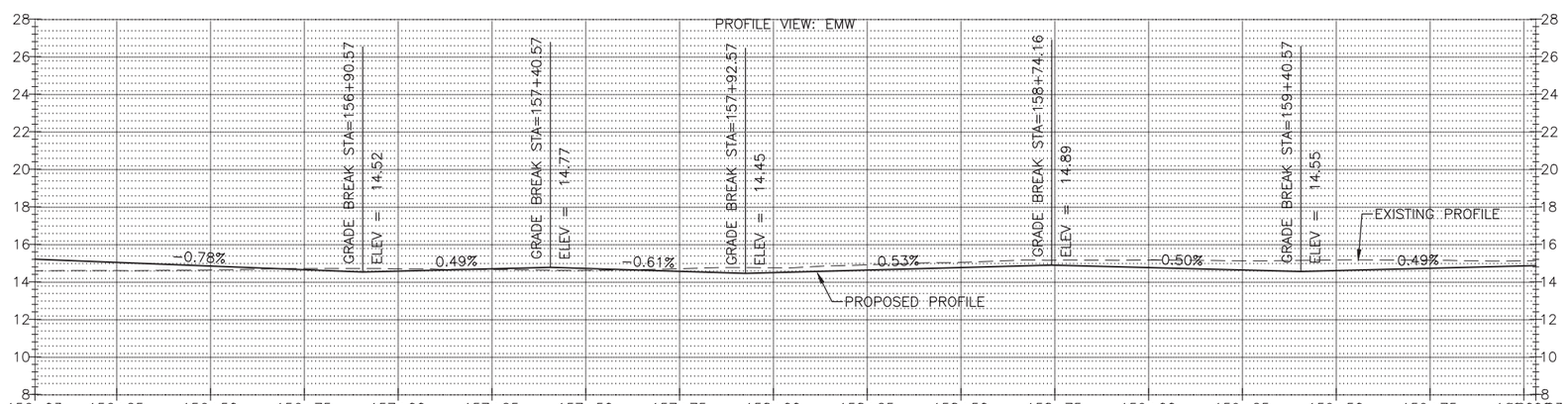

	156+03	156+25	156+50	156+75	157+00	157+25	157+50	157+75	158+00	158+25	158+50	158+75	159+00	159+25	159+50	159+75	160+00
EG	14.60	14.63	14.71	14.69	14.66	14.61	14.70	14.75	14.91	15.04	15.15	15.16	15.12	15.16	15.15	15.12	
FG	15.03	14.84	14.65	14.57	14.69	14.71	14.56	14.49	14.63	14.76	14.88	14.76	14.63	14.60	14.72	14.85	

LEGEND:

- FULL DEPTH HMA/WMA, SEE CONSTRUCTION NOTE FOR DEPTH
- 2" GRIND AND OVERLAY
- SIDEWALK, CEMENT CONC
- ROADWAY, CEMENT CONC, VARIABLE MIX, 15IN
- ROADWAY, CEMENT CONC, HES (24HR), 15IN
- DRIVEWAY, CEMENT CONC, HES (24HR), 8IN
- LANDSCAPING (SEE LP SHEETS)

SDCI ######## SDOT ########

60% DESIGN - NOT FOR CONSTRUCTION

PAVING PLAN

VAULT SERIAL NO.	DATE	MARK	NATURE REVISIONS	MADE	CHK'D	REV'D

C:\bms\wsp-pb-us-pw-02\wsp___dillon.zang\d0173541\TRC0976_P-PH2-PV11-PV20.dwg
Jan-20-20 1:06pm

wsp

SDCI ########, SDOT ########
REVIEWED BY SPU/WATER ENGINEERING ..... 20.....
REVIEWED BY SPU/DRAINAGE ..... 20.....
APPROVED BY SDOT STREET IMPROVEMENT PERMITTING ..... 20.....

APPROVED FOR ADVERTISING
NANCY LOCKE
DEPARTMENT OF FINANCE & ADMINISTRATIVE SERVICES
SEATTLE, WASHINGTON . . . . . 20 . . .
BY: . . . . . .
CITY PURCHASING & CONTRACTING SERVICES DIRECTOR

INITIALS AND DATE		
DESIGNED	DZ	10/22/2019
CHECKED	SM	10/22/2019
DRAWN	MS	10/22/2019
CHECKED	SM	10/22/2019

ALL WORK SHALL BE DONE IN ACCORDANCE WITH THE CITY OF SEATTLE STANDARD PLANS AND SPECIFICATIONS AND OTHER DOCUMENTS CALLED FOR IN SECTION 0-02.3 OF THE PROJECT MANUAL.

INITIALS AND DATE	
REVIEWED:	
DES.	CONST.
SDOT	PROJ. MGR.
RECEIVED	
REVISED AS BUILT	

PRELIMINARY

Seattle Department of Transportation
ORDINANCE NO. PW NO.
FUND: ---
SCALE: H. 1"=20'

EAST MARGINAL WAY HEAVY HAUL CORRIDOR PHASE 2 AND CENTRAL

JOB PC CO
VPI #
PV15
SHEET 74 OF 306

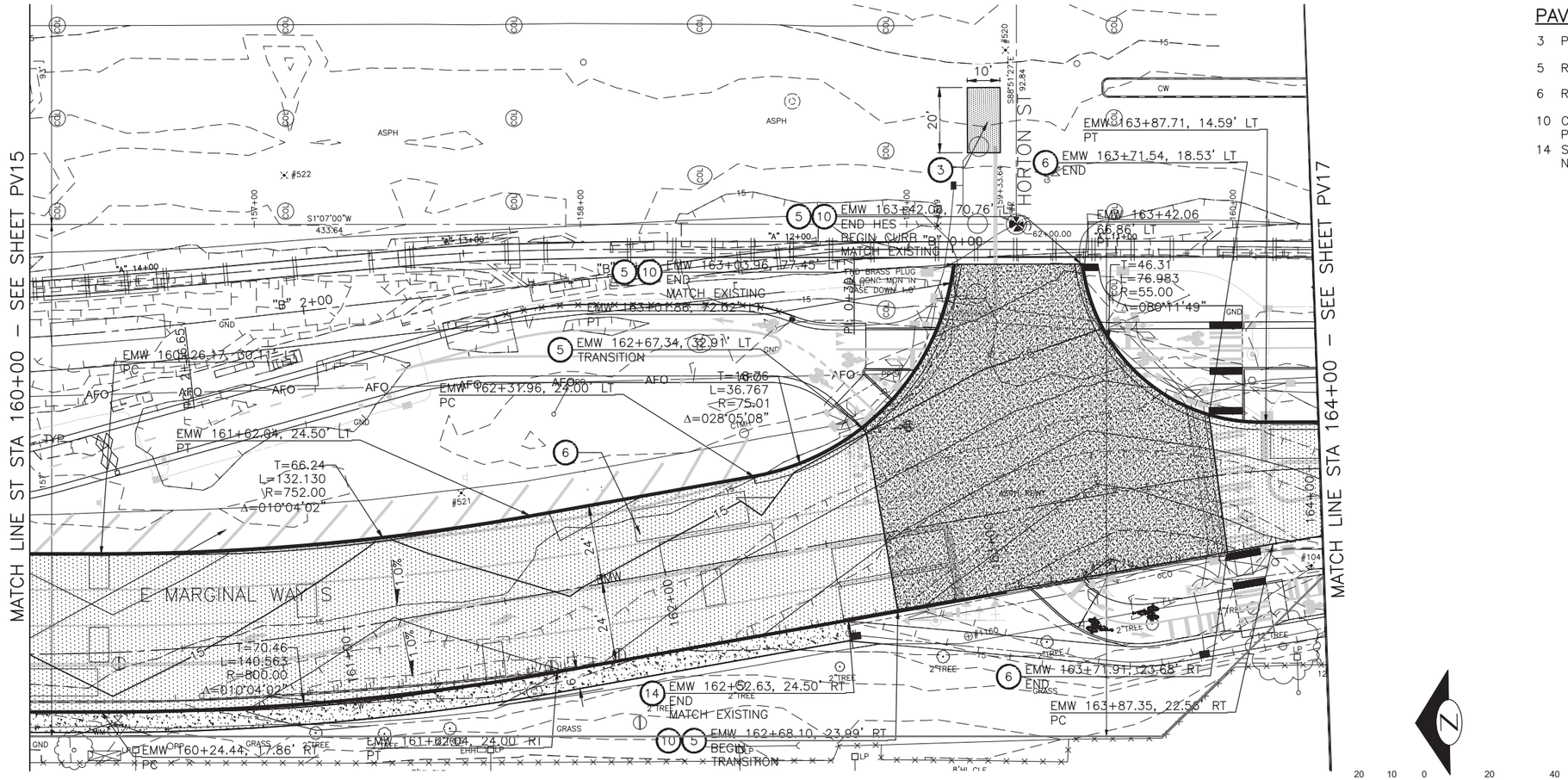

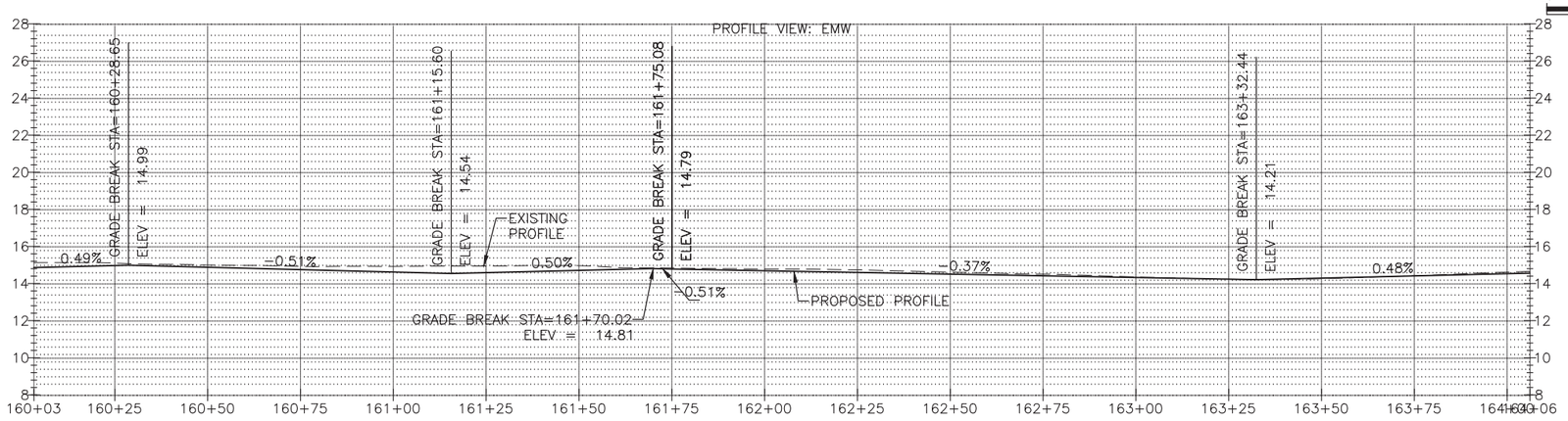

	160+03	160+25	160+50	160+75	161+00	161+25	161+50	161+75	162+00	162+25	162+50	162+75	163+00	163+25	163+50	163+75	164+00
EG	15.10	15.00	14.92	14.92	14.95	14.97	14.84	14.79	14.74	14.62	14.51	14.36	14.24	14.27	14.42	14.62	
FG	14.97	14.88	14.75	14.62	14.59	14.71	14.79	14.69	14.60	14.51	14.42	14.33	14.24	14.29	14.41	14.53	

PAVING PLANS NOTES:

3 PAVEMENT, WMA (CL 1/2 IN), 9 IN UNLESS OTHERWISE NOTED

5 ROADWAY CEM CONC, HES (24 HRS), 15 IN

6 ROADWAY CEM CONC, VARIABLE MIXES, 15 IN

10 CURB, CEMENT CONCRETE, H = 6 IN. UNLESS OTHERWISE NOTED, PER STD PLAN NO 410C

14 SIDEWALK, CEMENT CONCRETE, W/25% POZZOLANS PER STD PLAN NO 420

LEGEND:

- FULL DEPTH HMA/WMA, SEE CONSTRUCTION NOTE FOR DEPTH
- 2" GRIND AND OVERLAY
- SIDEWALK, CEMENT CONC
- ROADWAY, CEMENT CONC, VARIABLE MIX, 15IN
- ROADWAY, CEMENT CONC, HES (24HR), 15IN
- DRIVEWAY, CEMENT CONC, HES (24HR), 8IN
- LANDSCAPING (SEE LP SHEETS)

SDCI ########, SDOT ########

60% DESIGN - NOT FOR CONSTRUCTION

PAVING PLAN

MARK	DATE	NATURE REVISIONS	MADE	CHK'D	REV'D

VAULT SERIAL NO.

C:\bms\wsp-pb-us-pw-02\wsp___dillon.zang\d0173541\TR0976_P-PH2-PV11-PV20.dwg
Jan-20-20 1:07pm

wsp

SDCI ########, SDOT ########
REVIEWED BY SPU/WATER ENGINEERING ..... 20.....
REVIEWED BY SPU/DRAINAGE ..... 20.....
APPROVED BY SDOT STREET IMPROVEMENT PERMITTING ..... 20.....

APPROVED FOR ADVERTISING
NANCY LOCKE
DEPARTMENT OF FINANCE & ADMINISTRATIVE SERVICES
SEATTLE, WASHINGTON . . . . . 20 . . .
BY: . . . . . .
CITY PURCHASING & CONTRACTING SERVICES DIRECTOR

INITIALS AND DATE		
DESIGNED	JA	10/22/2019
CHECKED	SM	10/22/2019
DRAWN	MS	10/22/2019
CHECKED	SM	10/22/2019

INITIALS AND DATE	
REVIEWED: DES.	CONST.
SDOT	PROJ. MGR.
RECEIVED	
REVISED AS BUILT	

ALL WORK SHALL BE DONE IN ACCORDANCE WITH THE CITY OF SEATTLE STANDARD PLANS AND SPECIFICATIONS AND OTHER DOCUMENTS CALLED FOR IN SECTION 0-02.3 OF THE PROJECT MANUAL.

PRELIMINARY

Seattle Department of Transportation
ORDINANCE NO. PW NO.
FUND: ----
SCALE: H. 1"=20'

EAST MARGINAL WAY HEAVY HAUL CORRIDOR PHASE 2 AND CENTRAL

JOB PC CO
VPI #
PV16
SHEET 75 OF 306

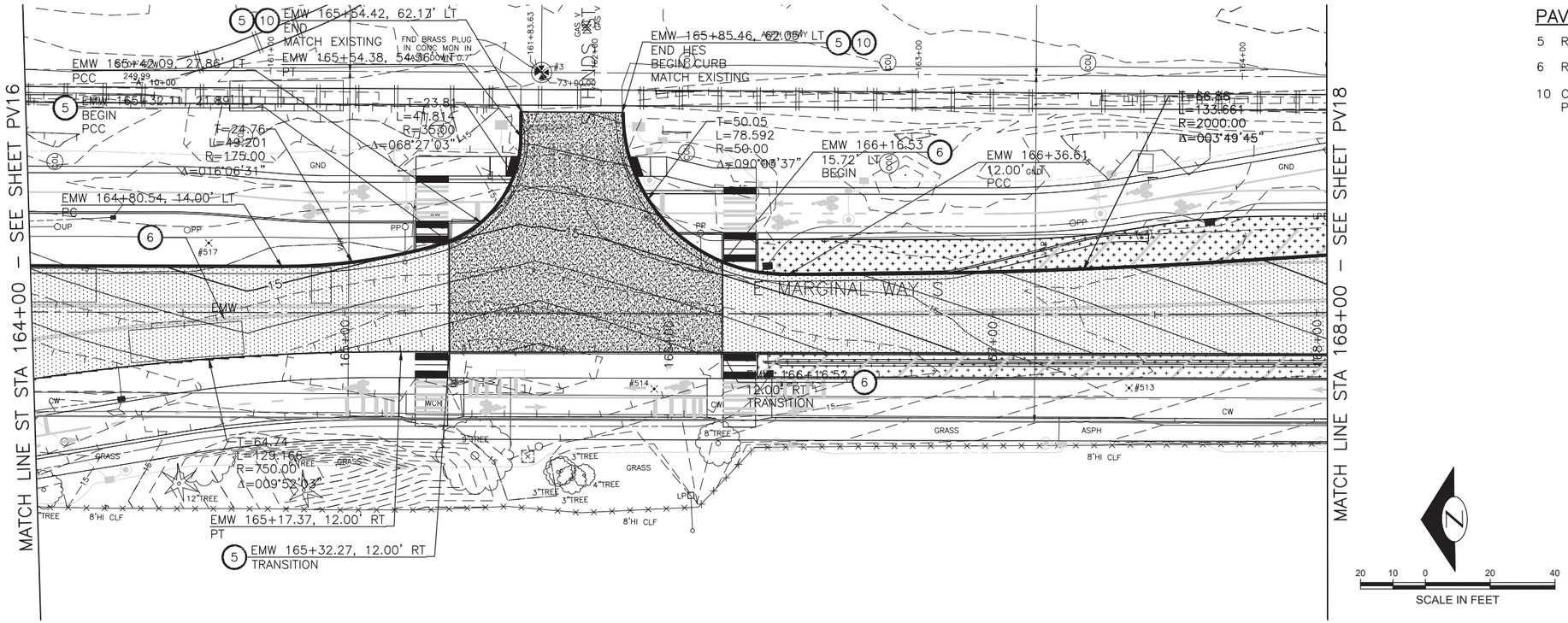

PAVING PLANS NOTES:

5 ROADWAY CEM CONC, HES (24 HRS), 15 IN

6 ROADWAY CEM CONC, VARIABLE MIXES, 15 IN

10 CURB, CEMENT CONCRETE, H = 6 IN. UNLESS OTHERWISE NOTED, PER STD PLAN NO 410C

N

20 10 0 20 40

SCALE IN FEET

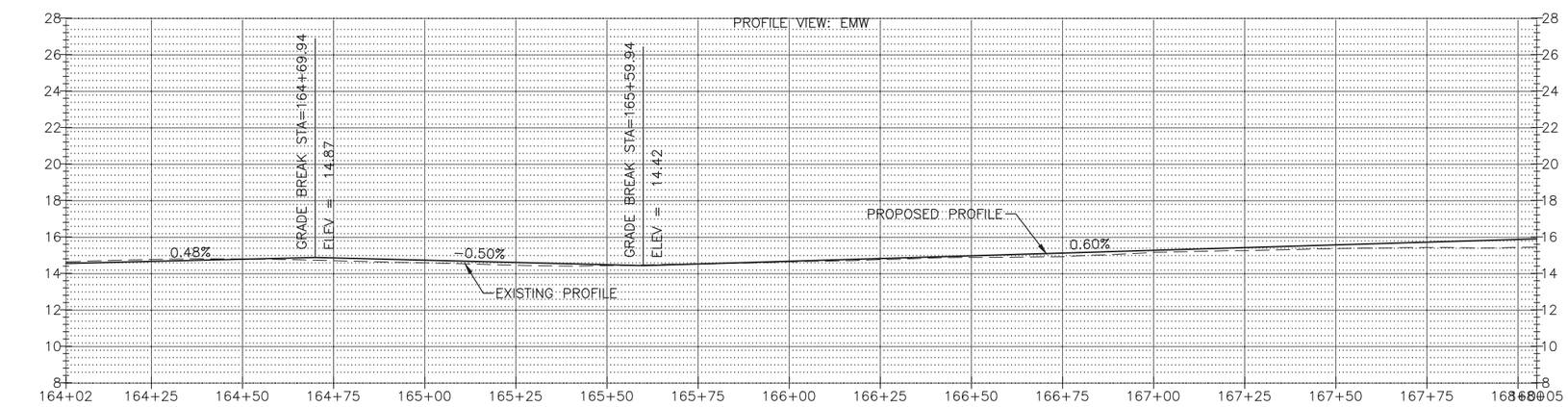

LEGEND:

- FULL DEPTH HMA/WMA, SEE CONSTRUCTION NOTE FOR DEPTH
- 2" GRIND AND OVERLAY
- SIDEWALK, CEMENT CONC
- ROADWAY, CEMENT CONC, VARIABLE MIX, 15IN
- ROADWAY, CEMENT CONC, HES (24HR), 15IN
- DRIVEWAY, CEMENT CONC, HES (24HR), 8IN
- LANDSCAPING (SEE LP SHEETS)

SDCI ######## SDOT ########

VAULT SERIAL NO.	DATE	MARK	NATURE REVISIONS	MADE	CHK'D	REV'D

C:\bms\wsp-pb-us-pw-02\wsp___dillon.zang\d0173541\TRC0976_P-PH2-PV11-PV20.dwg
Jan-20-20 1:09pm

60% DESIGN - NOT FOR CONSTRUCTION

PAVING PLAN

wsp

SDCI ########. SDOT ########

REVIEWED BY SPU/WATER ENGINEERING ..... 20.....

REVIEWED BY SPU/DRAINAGE ..... 20.....

APPROVED BY SDOT STREET IMPROVEMENT PERMITTING ..... 20.....

APPROVED FOR ADVERTISING
NANCY LOCKE
DEPARTMENT OF FINANCE & ADMINISTRATIVE SERVICES
SEATTLE, WASHINGTON . . . . . 20 . . .

BY: . . . . . .
CITY PURCHASING & CONTRACTING SERVICES DIRECTOR

INITIALS AND DATE		
DESIGNED	JA	10/22/2019
CHECKED	SM	10/22/2019
DRAWN	MS	10/22/2019
CHECKED	SM	10/22/2019

INITIALS AND DATE	
REVIEWED: DES. SDOT	CONST. PROJ. MGR.
RECEIVED	
REVISED AS BUILT	

ALL WORK SHALL BE DONE IN ACCORDANCE WITH THE CITY OF SEATTLE STANDARD PLANS AND SPECIFICATIONS AND OTHER DOCUMENTS CALLED FOR IN SECTION 0-02.3 OF THE PROJECT MANUAL.

PRELIMINARY

Seattle Department of Transportation

ORDINANCE NO. PW NO.
FUND: ---
SCALE: H. 1"=20'

EAST MARGINAL WAY HEAVY HAUL CORRIDOR PHASE 2 AND CENTRAL

JOB PC CO
VPI #
PV17
SHEET 76 OF 306

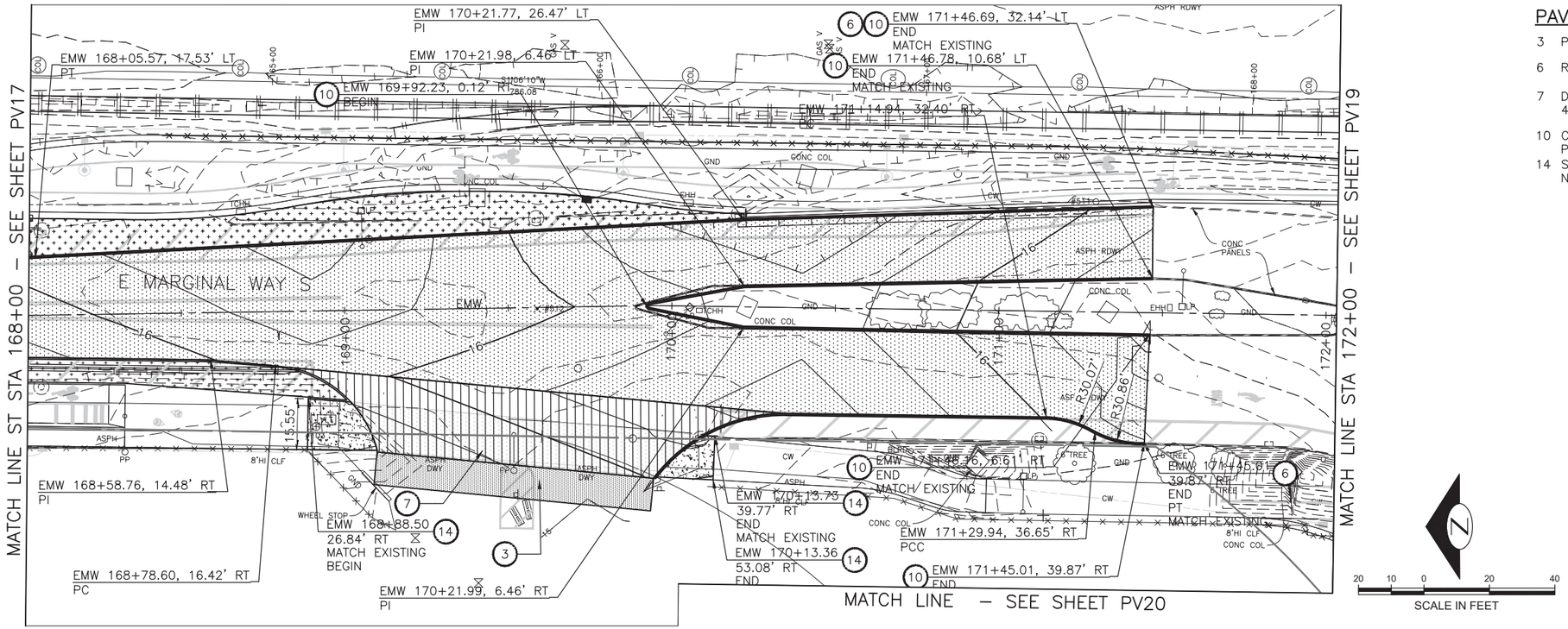

PAVING PLANS NOTES:

3 PAVEMENT, WMA (CL 1/2 IN), 9 IN UNLESS OTHERWISE NOTED

6 ROADWAY CEM CONC, VARIABLE MIXES, 15 IN

7 DRIVEWAY CEM CONC, HES (24 HRS), 8 IN, PER STD PLAN NO 430A

10 CURB, CEMENT CONCRETE, H = 6 IN. UNLESS OTHERWISE NOTED, PER STD PLAN NO 410C

14 SIDEWALK, CEMENT CONCRETE, W/25% POZZOLANS PER STD PLAN NO 420

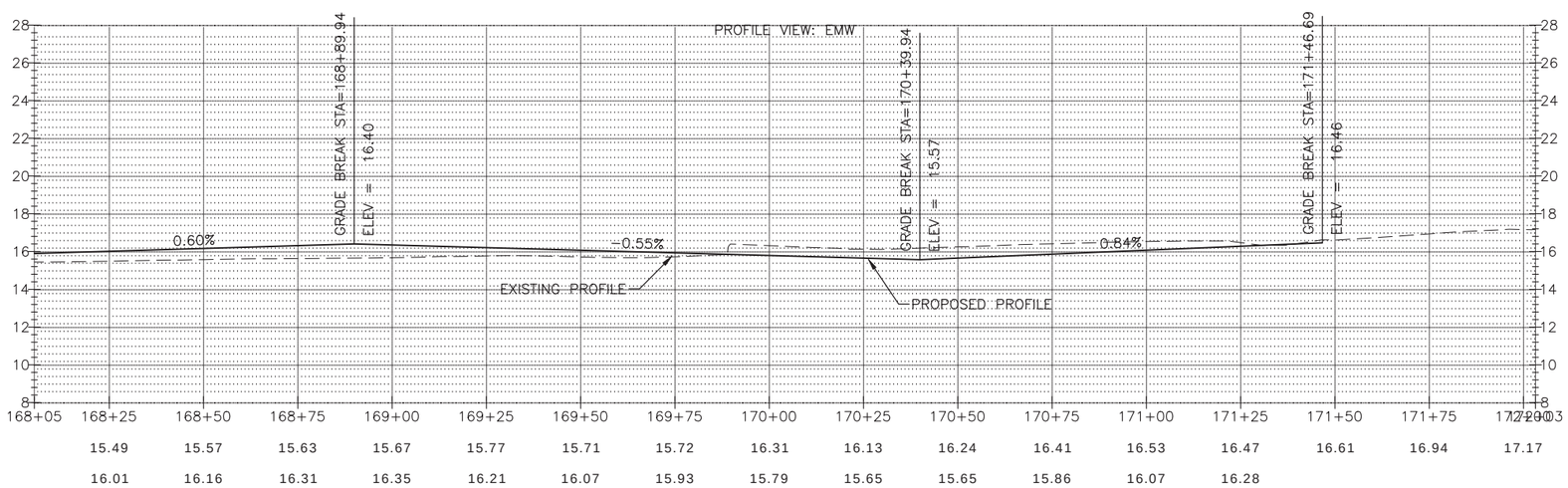

LEGEND:

- FULL DEPTH HMA/WMA, SEE CONSTRUCTION NOTE FOR DEPTH
- 2" GRIND AND OVERLAY
- SIDEWALK, CEMENT CONC
- ROADWAY, CEMENT CONC, VARIABLE MIX, 15IN
- ROADWAY, CEMENT CONC, HES (24HR), 15IN
- DRIVEWAY, CEMENT CONC, HES (24HR), 8IN
- LANDSCAPING (SEE LP SHEETS)

SDCI ######## SDOT ########

VAULT SERIAL NO.	DATE	MARK	NATURE REVISIONS	MADE	CHK'D	REV'D

C:\bms\wsp-pb-us-pw-02\wsp___dillon.zang\d0173541\TR0976_P-PH2-PV11-PV20.dwg
Jan-20-20 1:11pm

60% DESIGN - NOT FOR CONSTRUCTION

PAVING PLAN

wsp

SDCI ########. SDOT ########
REVIEWED BY SPU/WATER ENGINEERING ..... 20.....
REVIEWED BY SPU/DRAINAGE ..... 20.....
APPROVED BY SDOT STREET IMPROVEMENT PERMITTING ..... 20.....

APPROVED FOR ADVERTISING
NANCY LOCKE
DEPARTMENT OF FINANCE & ADMINISTRATIVE SERVICES
SEATTLE, WASHINGTON . . . . . 20 . . .
BY: . . . . . .
CITY PURCHASING & CONTRACTING SERVICES DIRECTOR

INITIALS AND DATE		
DESIGNED	JA	10/22/2019
CHECKED	SM	10/22/2019
DRAWN	MS	10/22/2019
CHECKED	SM	10/22/2019

INITIALS AND DATE	
REVIEWED: DES. SDOT	CONST. PROJ. MGR.
RECEIVED	
REVISED AS BUILT	

ALL WORK SHALL BE DONE IN ACCORDANCE WITH THE CITY OF SEATTLE STANDARD PLANS AND SPECIFICATIONS AND OTHER DOCUMENTS CALLED FOR IN SECTION 0-02.3 OF THE PROJECT MANUAL.

PRELIMINARY

Seattle Department of Transportation
ORDINANCE NO. PW NO.
FUND: ----
SCALE: H. 1"=20'

EAST MARGINAL WAY HEAVY HAUL CORRIDOR PHASE 2 AND CENTRAL

JOB PC CO
VPI #
PV18
SHEET 77 OF 306

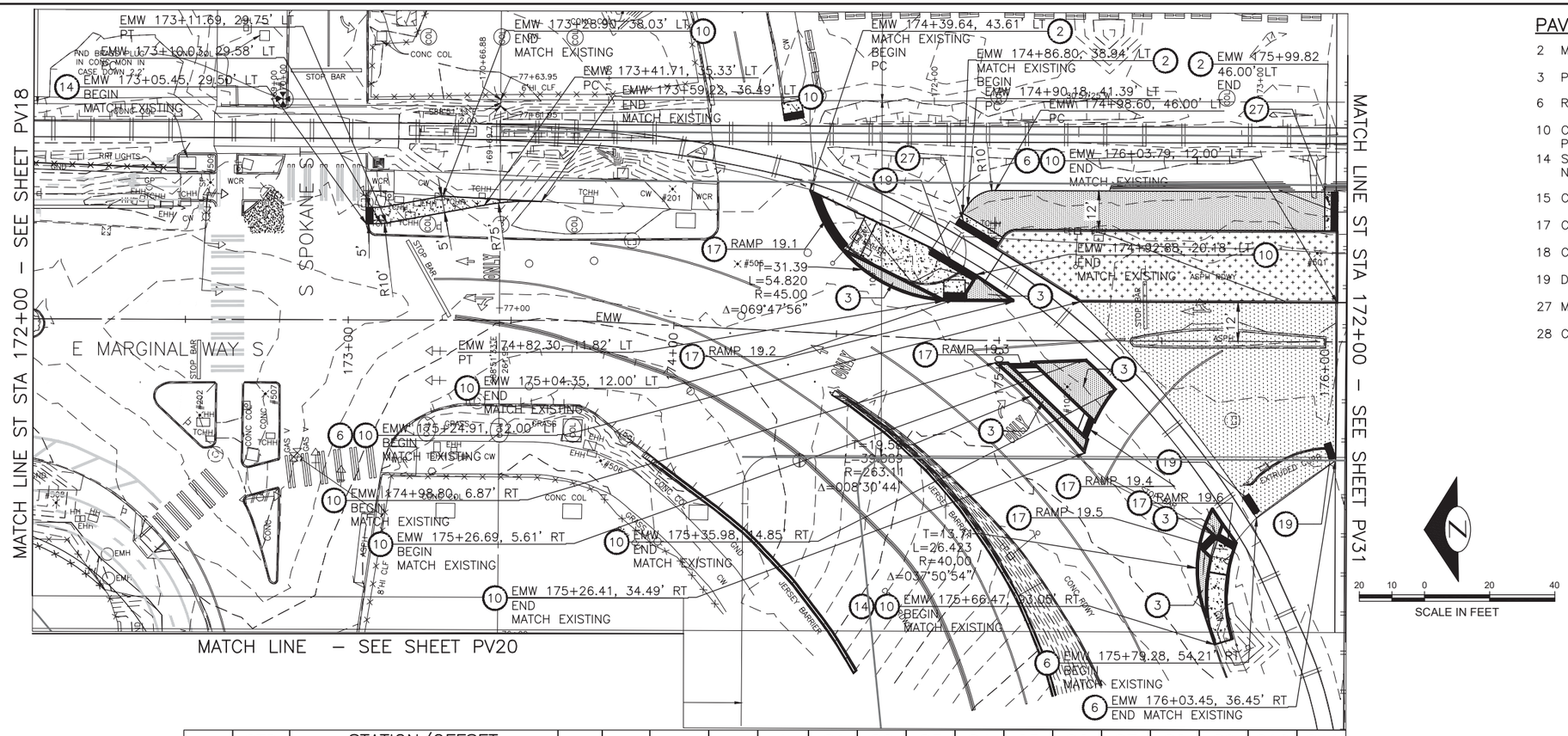

RAMP	STD PLAN	STATION/OFFSET BOTTOM	STATION/OFFSET TOP	LN	Lt	WIDTH	Rt	A ELEV	S1 %	S2 %	S3 %	S4 %	S5 %	S6 %	S7 %	S8 %	S9 %	S10 %	S11 %
19.1	422D	174+39.64, 43.61'L	174+56.96, 36.44'L	2'		12'		16.28	0.30%	1.00%	−1.19%	1.00%	−1.12%	0.81%	0.81%			1.50%	−1.50%
19.2	422A	174+82.30, 11.82'L	174+82.26, 14.32'L	2'		7'		16.30	0.89%	1.50%	0.90%	1.50%	0.90%	1.50%	1.50%				
19.3	422J*	175+02.75, 6.72'R	175+06.02, 9.81'R	4'		5'		16.34	0.87%	−0.16%	1.29%	0.5%							
19.4	422J*	175+27.57, 30.23'R	175+24.31, 27.13'R	4'		5'		16.36	1.37%	0.40%	1.27%	0.41%							
19.5	422F**	175+61.60, 62.47'R	175+64.04, 64.80'R	2.77'		5'		16.38	1.41%	4.98%	−1.00%	1.15%	−1.00%	1.45%	6.57%			0.61%	1.78%
19.6	422F**	175+69.13, 56.04'R	175+67.42, 61.09'R	2'		5'		16.56	0.16%	6.06%	1.45%	1.00%	1.15%	1.00%	1.75%			1.75%	1.45%

PAVING PLANS NOTES:

2 MULTIUSE PATH, WMA (CL 1/2 IN), 3 IN

3 PAVEMENT, WMA (CL 1/2 IN), 9 IN UNLESS OTHERWISE NOTED

6 ROADWAY CEM CONC, VARIABLE MIXES, 15 IN

10 CURB, CEMENT CONCRETE, H = 6 IN. UNLESS OTHERWISE NOTED, PER STD PLAN NO 410C

14 SIDEWALK, CEMENT CONCRETE, W/25% POZZOLANS PER STD PLAN NO 420

15 CURB RAMP, PER STD PLAN NO 422A, SEE DETAIL 1 ON PVD01

17 CURB RAMP, PER STD PLAN NO 422D, SEE DETAIL 1 ON PDV01

18 CURB RAMP, PER STD PLAN NO 422J, SEE DETAIL 1 ON PVD01

19 DETECTABLE WARNING PLATE, PER STD PLAN NO 422K

27 MULTI–USE PATH TRANSITION, SEE DETAIL 2 ON PVD01

28 CURB RAMP, PER STD PLAN NO 422K, SEE DETAIL 1 ON PVD01

LEGEND:

- FULL DEPTH HMA/WMA, SEE CONSTRUCTION NOTE FOR DEPTH
- 2" GRIND AND OVERLAY
- SIDEWALK, CEMENT CONC
- ROADWAY, CEMENT CONC, VARIABLE MIX, 15IN
- ROADWAY, CEMENT CONC, HES (24HR), 15IN
- DRIVEWAY, CEMENT CONC, HES (24HR), 8IN
- LANDSCAPING (SEE LP SHEETS)

SDCI ######## SDOT ########

60% DESIGN - NOT FOR CONSTRUCTION

PAVING PLAN

VAULT SERIAL NO.	DATE	MARK	NATURE REVISIONS	MADE	CHK'D	REV'D

C:\bms\wsp-pb-us-pw-02\wsp___dillon.zang\d0173541\TRC0976_P-PH2-PV11-PV20.dwg
Jan-20-20 1:12pm

wsp

SDCI ########, SDOT ########
REVIEWED BY SPU/WATER ENGINEERING ..... 20.....
REVIEWED BY SPU/DRAINAGE ..... 20.....
APPROVED BY SDOT STREET IMPROVEMENT PERMITTING ..... 20.....

APPROVED FOR ADVERTISING
NANCY LOCKE
DEPARTMENT OF FINANCE & ADMINISTRATIVE SERVICES
SEATTLE, WASHINGTON . . . . . 20 . .
BY: . . . . . .
CITY PURCHASING & CONTRACTING SERVICES DIRECTOR

INITIALS AND DATE		
DESIGNED	DZ	10/22/2019
CHECKED	SM	10/22/2019
DRAWN	MS	10/22/2019
CHECKED	SM	10/22/2019

ALL WORK SHALL BE DONE IN ACCORDANCE WITH THE CITY OF SEATTLE STANDARD PLANS AND SPECIFICATIONS AND OTHER DOCUMENTS CALLED FOR IN SECTION 0-02.3 OF THE PROJECT MANUAL.

INITIALS AND DATE	
REVIEWED: DES.	CONST.
SDOT	PROJ. MGR.
RECEIVED	
REVISED AS BUILT	

PRELIMINARY

Seattle Department of Transportation
ORDINANCE NO. PW NO.
FUND: ----
SCALE: H. 1"=20'

EAST MARGINAL WAY
HEAVY HAUL CORRIDOR
PHASE 2 AND CENTRAL

JOB PC CO
VPI #
PV19
SHEET 78 OF 306

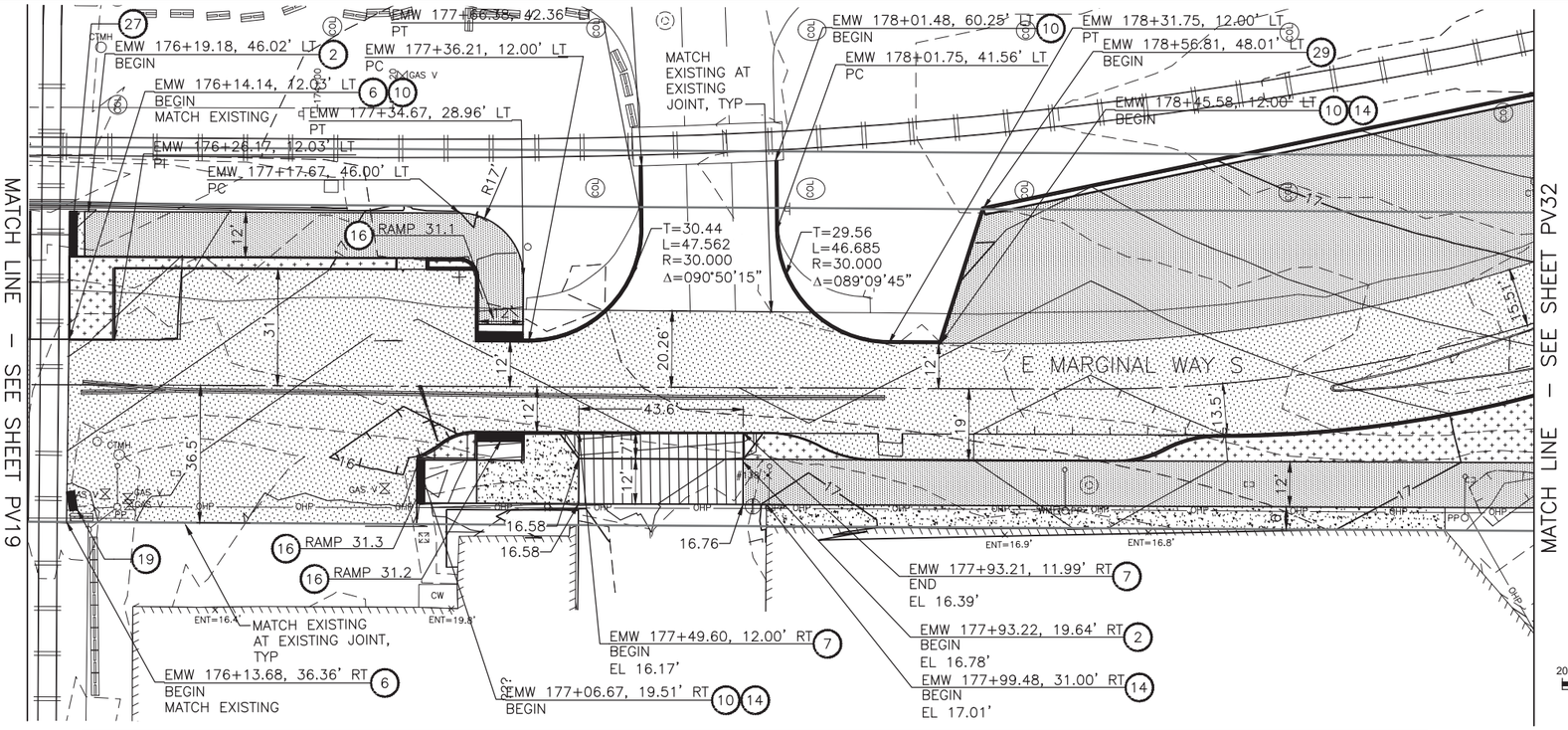

PAVING PLANS NOTES:

2 MULTIUSE PATH, WMA (CL 1/2 IN), 3 IN

6 ROADWAY CEM CONC, VARIABLE MIXES, 15 IN

7 DRIVEWAY CEM CONC, HES (24 HRS), 8 IN, PER STD PLAN NO 430A

9 CURB, CEMENT CONCRETE, SIDE CURB PER STD PLAN NO 422K

10 CURB, CEMENT CONCRETE, H = 6 IN. UNLESS OTHERWISE NOTED, PER STD PLAN NO 410C

15 CURB RAMP, PER STD PLAN NO 422A, SEE DETAIL 1 ON PVD01

19 DETECTABLE WARNING PLATE, PER STD PLAN NO 422K

27 MULTI–USE PATH TRANSITION, SEE DETAIL 2 ON PVD01

28 CURB RAMP, PER STD PLAN NO 422K, SEE DETAIL 1 ON PVD01

29 CURB AN GUTTER, CEMENT CONCRETE, H = 6 IN. UNLESS OTHERWISE NOTED, PER STD PLAN NO 410B

RAMP	STD PLAN	STATION/OFFSET BOTTOM	STATION/OFFSET TOP	LN	Lt	WIDTH	Rt	A ELEV	S1 %	S2 %	S3 %	S4 %	S5 %	S6 %	S7 %	S8 %	S9 %	S10 %	S11 %
31.1	422A	177+22.63, 12.00'L	177+22.64, 16.51'L	4.50		12.00		16.27	0.50%	2.00%	0.00%	1.70%	0.21%	1.50%	2.73%				
31.2	422K	177+22.57, 12.00'R	177+22.55, 19.55'R	7.50		12.00		16.03	0.50%	6.68%	0.54%	0.75%	0.53%	0.81%	6.67%				
31.3	422K	177+06.67, 19.51'R	177+22.55, 19.55'R	15.80		11.50		15.89	1.00%	1.65	0.75%	0.53%	0.81%	0.54%	2.08%				

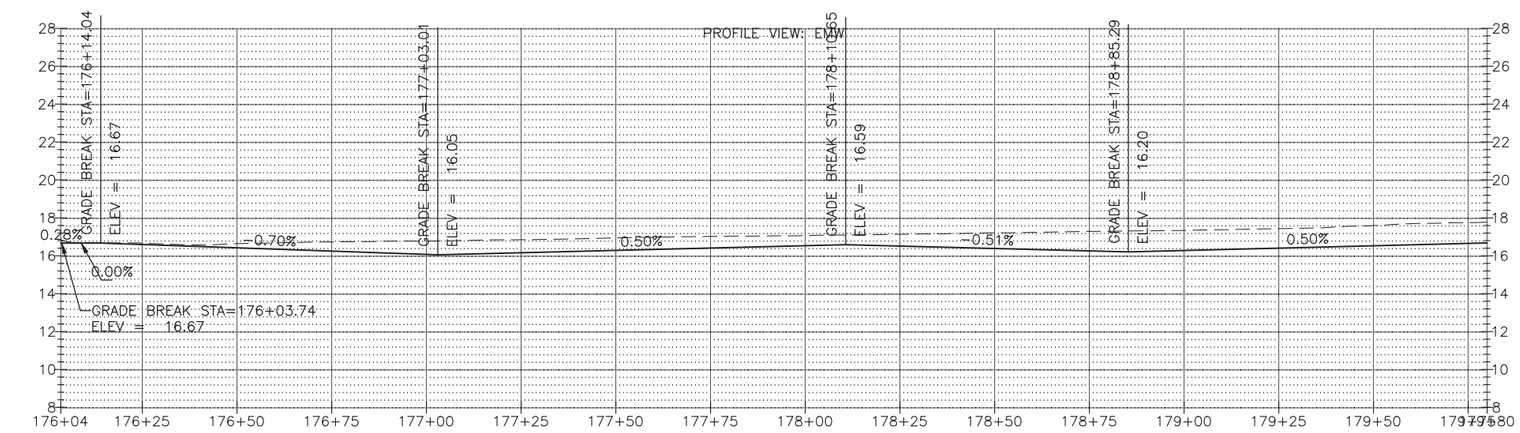

	176+04	176+25	176+50	176+75	177+00	177+25	177+50	177+75	178+00	178+25	178+50	178+75	179+00	179+25	179+50	179+80
EG	16.67	16.64	16.73	16.77	16.85	16.94	17.02	17.07	17.13	17.21	17.28	17.34	17.43	17.59	17.75	
FG	16.59	16.42	16.24	16.07	16.16	16.28	16.41	16.53	16.51	16.39	16.26	16.28	16.40	16.53	16.65	

LEGEND:

- FULL DEPTH HMA/WMA, SEE CONSTRUCTION NOTE FOR DEPTH
- 2" GRIND AND OVERLAY
- SIDEWALK, CEMENT CONC
- ROADWAY, CEMENT CONC, VARIABLE MIX, 15IN
- ROADWAY, CEMENT CONC, HES (24HR), 15IN
- DRIVEWAY, CEMENT CONC, HES (24HR), 8IN
- LANDSCAPING (SEE LP SHEETS)

60% DESIGN - NOT FOR CONSTRUCTION

PAVING PLAN

wsp

SDCI ########. SDOT ########
REVIEWED BY SPU/WATER ENGINEERING ..... 20.....
REVIEWED BY SPU/DRAINAGE ..... 20.....
APPROVED BY SDOT STREET IMPROVEMENT PERMITTING ..... 20.....

APPROVED FOR ADVERTISING
NANCY LOCKE
DEPARTMENT OF FINANCE & ADMINISTRATIVE SERVICES
SEATTLE, WASHINGTON . . . . . 20 . . .
BY: . . . . . .
CITY PURCHASING & CONTRACTING SERVICES DIRECTOR

INITIALS AND DATE		
DESIGNED	DZ	10/22/2019
CHECKED	SM	10/22/2019
DRAWN	MS	10/22/2019
CHECKED	SM	10/22/2019

INITIALS AND DATE	
REVIEWED:	
DES.	CONST.
SDOT	PROJ. MGR.
RECEIVED	
REVISED AS BUILT	

ALL WORK SHALL BE DONE IN ACCORDANCE WITH THE CITY OF SEATTLE STANDARD PLANS AND SPECIFICATIONS AND OTHER DOCUMENTS CALLED FOR IN SECTION 0-02.3 OF THE PROJECT MANUAL.

PRELIMINARY

Seattle Department of Transportation
ORDINANCE NO. PW NO.
FUND: ----
SCALE: H. 1"=20'

EAST MARGINAL WAY
HEAVY HAUL CORRIDOR
PHASE 2 AND CENTRAL

JOB PC CO
VPI #
PV31
SHEET 79 OF 306

VAULT SERIAL NO.	DATE	MARK	NATURE REVISIONS	MADE	CHK'D	REV'D

C:\bms\wsp-pb-us-pw-02\wsp___dillon.zang\d0173541\TRC0976_P-PH2-PV21-PV29.dwg
Jan-20-20 2:20pm

SDCI ########. SDOT ########

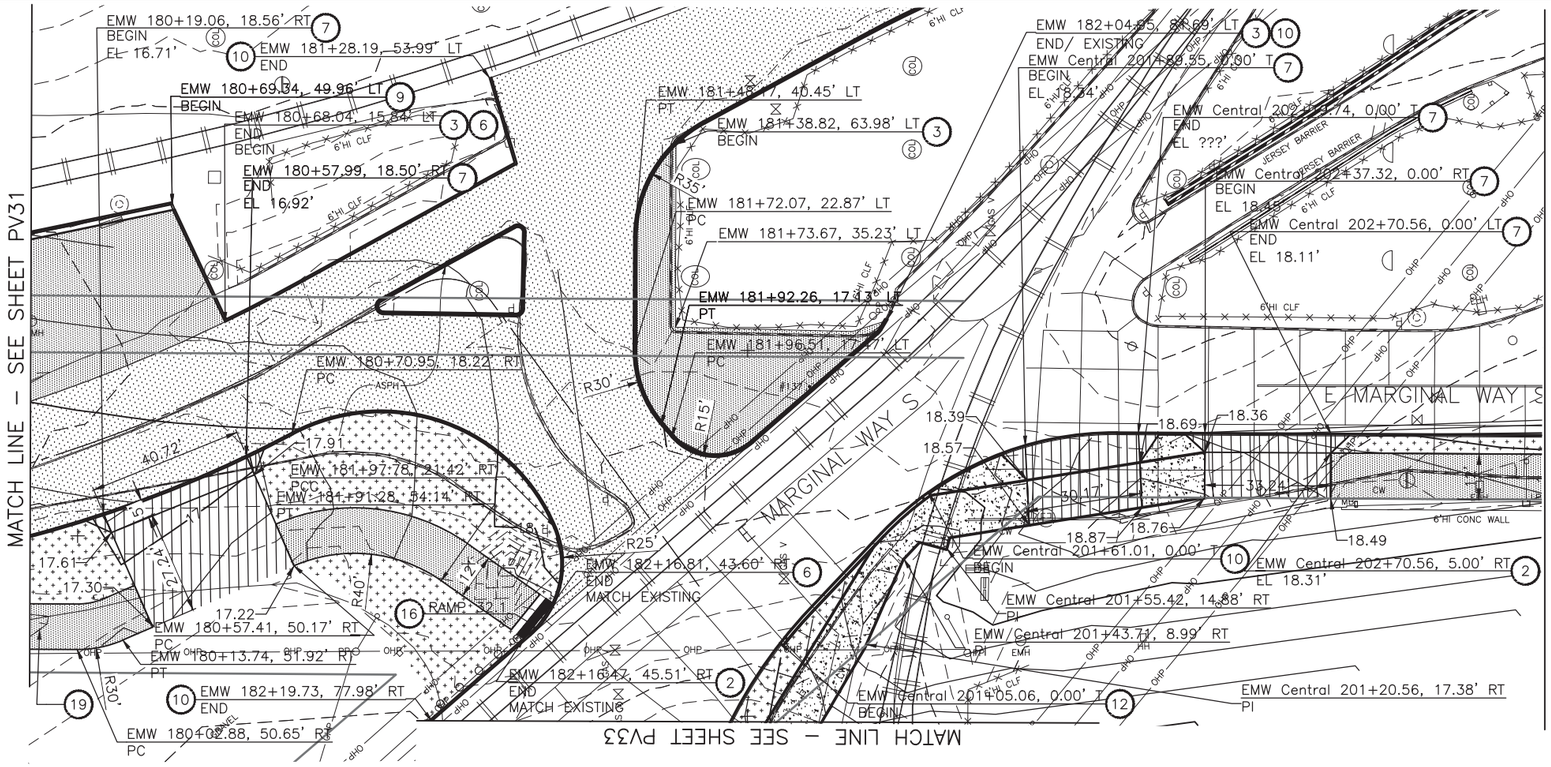

PAVING PLANS NOTES:

2 MULTIUSE PATH, WMA (CL 1/2 IN), 3 IN

3 PAVEMENT, WMA (CL 1/2 IN), 9 IN UNLESS OTHERWISE NOTED

6 ROADWAY CEM CONC, VARIABLE MIXES, 15 IN

7 DRIVEWAY CEM CONC, HES (24 HRS), 8 IN, PER STD PLAN NO 430A

9 CURB, CEMENT CONCRETE, SIDE CURB PER STD PLAN NO 422K

10 CURB, CEMENT CONCRETE, H = 6 IN. UNLESS OTHERWISE NOTED, PER STD PLAN NO 410C

12 CURB, STEEL

14 SIDEWALK, CEMENT CONCRETE, W/25% POZZOLANS PER STD PLAN NO 420

16 CURB RAMP, PER STD PLAN NO 422B, SEE DETAIL 1 ON PVD01

RAMP	STD PLAN	STATION/OFFSET BOTTOM	STATION/OFFSET TOP	LN	Lt	WIDTH	Rt	A ELEV	S1 %	S2 %	S3 %	S4 %	S5 %	S6 %	S7 %	S8 %	S9 %	S10 %	S11 %
32.1	422A	182+16.95, 45.32'R	182+12.63, 46.83'R	4.50		12.00		17.24	0.83%	1.25%	0.64%	1.25%	0.62%	1.75%	1.75				
32.2	422A	182+23.38, 32.06'R	181+86.00, 14.60'R	4.50		12.00		16.22	2.60%*	5.70%	1.50%	0.00%	1.9%	1.40%	4.00%				

*MEF – EXISTING ROAD SLOPE

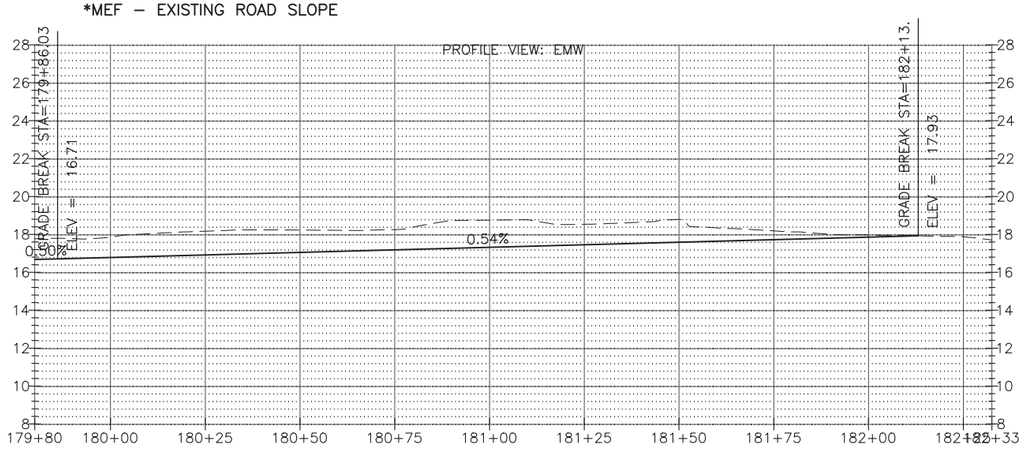

EG	17.86	18.17	18.23	18.25	18.75	18.53	18.79	18.18	17.97	17.88
FG	16.78	16.92	17.05	17.19	17.32	17.45	17.59	17.72	17.86	

LEGEND:

- FULL DEPTH HMA/WMA, SEE CONSTRUCTION NOTE FOR DEPTH
- 2" GRIND AND OVERLAY
- SIDEWALK, CEMENT CONC
- ROADWAY, CEMENT CONC, VARIABLE MIX, 15IN
- ROADWAY, CEMENT CONC, HES (24HR), 15IN
- DRIVEWAY, CEMENT CONC, HES (24HR), 8IN
- LANDSCAPING (SEE LP SHEETS)

60% DESIGN - NOT FOR CONSTRUCTION

PAVING PLAN

wsp

SDCI ########, SDOT ########
REVIEWED BY SPU/WATER ENGINEERING ..... 20.....
REVIEWED BY SPU/DRAINAGE ..... 20.....
APPROVED BY SDOT STREET IMPROVEMENT PERMITTING ..... 20.....

APPROVED FOR ADVERTISING
NANCY LOCKE
DEPARTMENT OF FINANCE & ADMINISTRATIVE SERVICES
SEATTLE, WASHINGTON . . . . . 20 . . .
BY: . . . . . .
CITY PURCHASING & CONTRACTING SERVICES DIRECTOR

INITIALS AND DATE		
DESIGNED	DZ	10/22/2019
CHECKED	SM	10/22/2019
DRAWN	MS	10/22/2019
CHECKED	SM	10/22/2019

ALL WORK SHALL BE DONE IN ACCORDANCE WITH THE CITY OF SEATTLE STANDARD PLANS AND SPECIFICATIONS AND OTHER DOCUMENTS CALLED FOR IN SECTION 0-02.3 OF THE PROJECT MANUAL.

INITIALS AND DATE
REVIEWED:
DES. CONST.
SDOT PROJ. MGR.
RECEIVED
REVISED AS BUILT

PRELIMINARY

Seattle Department of Transportation
ORDINANCE NO. PW NO.
FUND: ----
SCALE: H. 1"=20'

EAST MARGINAL WAY
HEAVY HAUL CORRIDOR
PHASE 2 AND CENTRAL

JOB PC CO
VPI #
PV32
SHEET 80 OF 306

VAULT SERIAL NO.	DATE	MARK	NATURE REVISIONS	MADE	CHK'D	REV'D

SDCI ########, SDOT ########

C:\bms\wsp-pb-us-pw-02\wsp__dillon.zang\d0173541\TRC0976_P-PH2-PV21-PV29.dwg
Jan-20-20 2:21pm

PAVING PLANS NOTES:

14 SIDEWALK, CEMENT CONCRETE, W/25% POZZOLANS PER STD PLAN NO 420

16 CURB RAMP, PER STD PLAN NO 422B, SEE DETAIL 1 ON PVD01

29 CURB AN GUTTER, CEMENT CONCRETE, H = 6 IN. UNLESS OTHERWISE NOTED, PER STD PLAN NO 410B

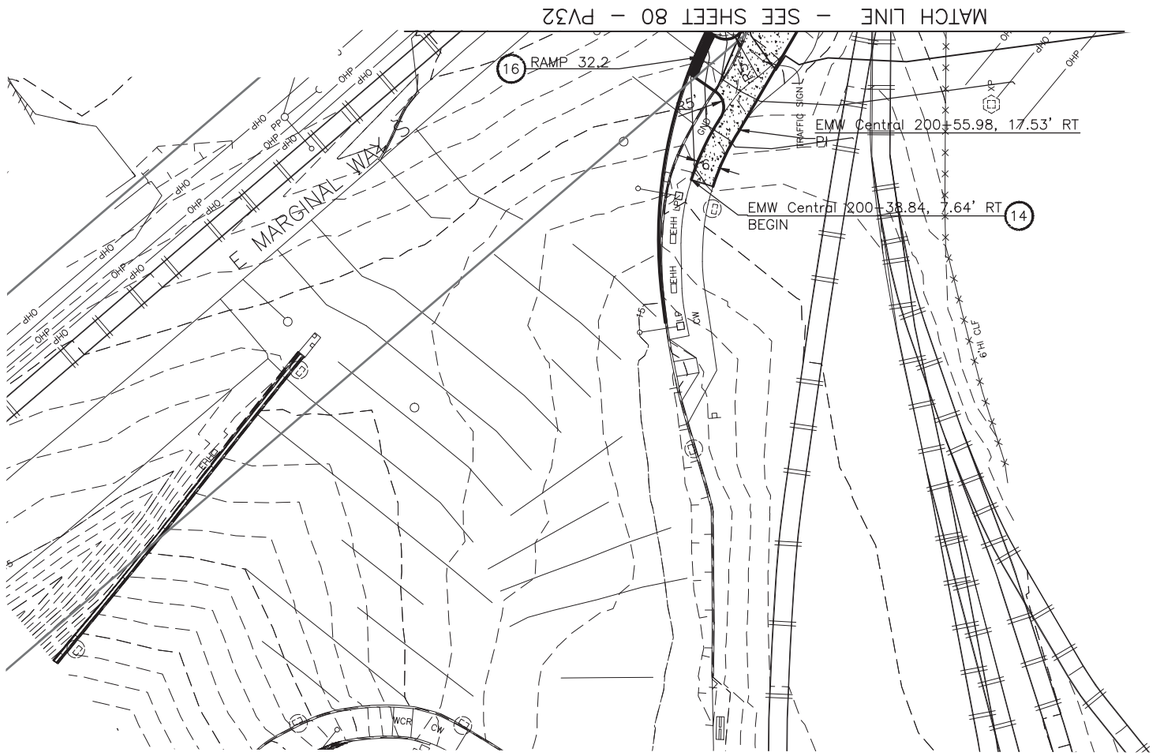

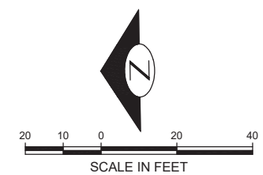

RAMP	STD PLAN	STATION/OFFSET BOTTOM	STATION/OFFSET TOP	LN	Lt	WIDTH	Rt	A ELEV	S1 %	S2 %	S3 %	S4 %	S5 %	S6 %	S7 %	S8 %	S9 %	S10 %	S11 %
32.1	422A	182+16.95, 45.32'R	182+12.63, 46.83'R	4.50		12.00		17.24	0.83%	1.25%	0.64%	1.25%	0.62%	1.75%	1.75				
32.2	422A	182+23.38, 32.06'R	181+86.00, 14.60'R	4.50		12.00		16.22	2.60%*	5.70%	1.50%	0.00%	1.9%	1.40%	4.00%				

*MEF – EXISTING ROAD SLOPE

LEGEND:

- FULL DEPTH HMA/WMA, SEE CONSTRUCTION NOTE FOR DEPTH
- 2" GRIND AND OVERLAY
- SIDEWALK, CEMENT CONC
- ROADWAY, CEMENT CONC, VARIABLE MIX, 15IN
- ROADWAY, CEMENT CONC, HES (24HR), 15IN
- DRIVEWAY, CEMENT CONC, HES (24HR), 8IN
- LANDSCAPING (SEE LP SHEETS)

SDCI ######## SDOT ########

MARK	DATE	NATURE REVISIONS	MADE	CHK'D	REV'D

VAULT SERIAL NO.

C:\bms\wsp-pb-us-pw-02\wsp__dillon.zang\d0173541\TRC0976_P-PH2-PV21-PV29.dwg
Jan-20-20 2:23pm

60% DESIGN - NOT FOR CONSTRUCTION

PAVING PLAN

wsp

SDCI ########, SDOT ########
REVIEWED BY SPU/WATER ENGINEERING ..... 20.....
REVIEWED BY SPU/DRAINAGE ..... 20.....
APPROVED BY SDOT STREET IMPROVEMENT PERMITTING ..... 20.....

APPROVED FOR ADVERTISING
NANCY LOCKE
DEPARTMENT OF FINANCE & ADMINISTRATIVE SERVICES
SEATTLE, WASHINGTON . . . . . 20 . . .
BY: . . . . . .
CITY PURCHASING & CONTRACTING SERVICES DIRECTOR

INITIALS AND DATE		
DESIGNED	JA	10/22/2019
CHECKED	SM	10/22/2019
DRAWN	MS	10/22/2019
CHECKED	SM	10/22/2019

ALL WORK SHALL BE DONE IN ACCORDANCE WITH THE CITY OF SEATTLE STANDARD PLANS AND SPECIFICATIONS AND OTHER DOCUMENTS CALLED FOR IN SECTION 0-02.3 OF THE PROJECT MANUAL.

INITIALS AND DATE
REVIEWED:
DES. CONST.
SDOT PROJ. MGR.
RECEIVED
REVISED AS BUILT

PRELIMINARY

Seattle Department of Transportation
ORDINANCE NO. PW NO.
FUND: ----
SCALE: H. 1"=20'

EAST MARGINAL WAY
HEAVY HAUL CORRIDOR
PHASE 2 AND CENTRAL

JOB PC CO
VPI #
PV33
SHEET 81 OF 306

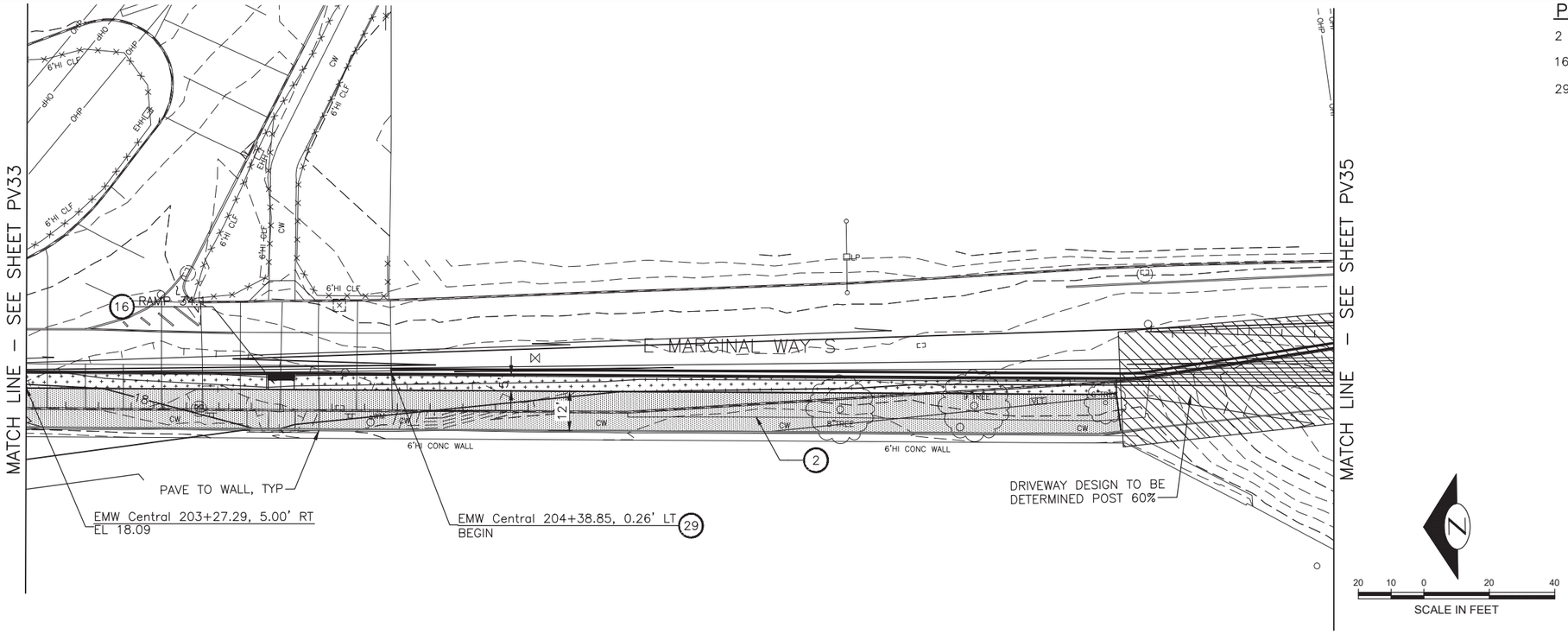

PAVING PLANS NOTES:

2 MULTIUSE PATH, WMA (CL 1/2 IN), 3 IN

16 CURB RAMP, PER STD PLAN NO 422B, SEE DETAIL 1 ON PVD01

29 CURB AN GUTTER, CEMENT CONCRETE, H = 6 IN. UNLESS OTHERWISE NOTED, PER STD PLAN NO 410B

RAMP	STD PLAN	STATION/OFFSET BOTTOM	STATION/OFFSET TOP	LN	Lt	WIDTH	Rt	A ELEV	S1 %	S2 %	S3 %	S4 %	S5 %	S6 %	S7 %	S8 %	S9 %	S10 %	S11 %
34.1	422A	204+01.25, 0.00'	204+01.25, 4.99'R	5.00		8.00			0.50%	8.00%	0.50%	0.50%	0.50%	0.50%	8.00%				

LEGEND:

- FULL DEPTH HMA/WMA, SEE CONSTRUCTION NOTE FOR DEPTH
- 2" GRIND AND OVERLAY
- SIDEWALK, CEMENT CONC
- ROADWAY, CEMENT CONC, VARIABLE MIX, 15IN
- ROADWAY, CEMENT CONC, HES (24HR), 15IN
- DRIVEWAY, CEMENT CONC, HES (24HR), 8IN
- LANDSCAPING (SEE LP SHEETS)

SDCI ########. SDOT ########

MARK	DATE	MADE	CHK'D	REV'D

NATURE REVISIONS

VAULT SERIAL NO.

C:\bms\wsp-pb-us-pw-02\wsp___dillon.zang\d0173541\TRC0976_P-PH2-PV21-PV29.dwg
Jan-20-20 2:23pm

60% DESIGN - NOT FOR CONSTRUCTION

PAVING PLAN

wsp

SDCI ########. SDOT ########
REVIEWED BY SPU/WATER ENGINEERING ..... 20.....
REVIEWED BY SPU/DRAINAGE ..... 20.....
APPROVED BY SDOT STREET IMPROVEMENT PERMITTING ..... 20.....

APPROVED FOR ADVERTISING
NANCY LOCKE
DEPARTMENT OF FINANCE & ADMINISTRATIVE SERVICES
SEATTLE, WASHINGTON . . . . . 20 . .
BY: . . . . . .
CITY PURCHASING & CONTRACTING SERVICES DIRECTOR

INITIALS AND DATE		
DESIGNED	JA	10/22/2019
CHECKED	SM	10/22/2019
DRAWN	MS	10/22/2019
CHECKED	SM	10/22/2019

INITIALS AND DATE	
REVIEWED:	
DES.	CONST.
SDOT	PROJ. MGR.
RECEIVED	
REVISED AS BUILT	

ALL WORK SHALL BE DONE IN ACCORDANCE WITH THE CITY OF SEATTLE STANDARD PLANS AND SPECIFICATIONS AND OTHER DOCUMENTS CALLED FOR IN SECTION 0-02.3 OF THE PROJECT MANUAL.

PRELIMINARY

Seattle Department of Transportation
ORDINANCE NO. PW NO.
FUND: ----
SCALE: H. 1"=20'

EAST MARGINAL WAY
HEAVY HAUL CORRIDOR
PHASE 2 AND CENTRAL

JOB PC CO
VPI #
PV34
SHEET 82 OF 306

SDCI ########. SDOT ########

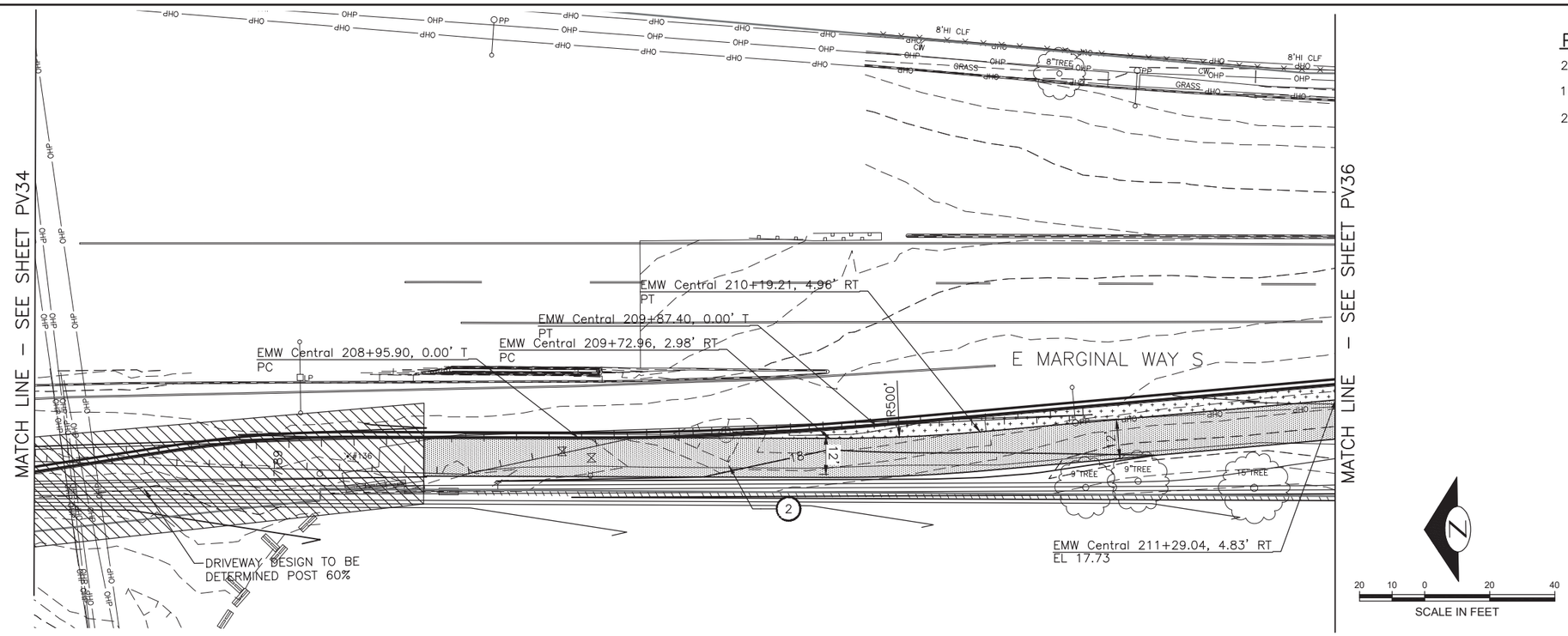

PAVING PLANS NOTES:

2 MULTIUSE PATH, WMA (CL 1/2 IN), 3 IN

16 CURB RAMP, PER STD PLAN NO 422B, SEE DETAIL 1 ON PVD01

29 CURB AN GUTTER, CEMENT CONCRETE, H = 6 IN. UNLESS OTHERWISE NOTED, PER STD PLAN NO 410B

LEGEND:

- FULL DEPTH HMA/WMA, SEE CONSTRUCTION NOTE FOR DEPTH
- 2" GRIND AND OVERLAY
- SIDEWALK, CEMENT CONC
- ROADWAY, CEMENT CONC, VARIABLE MIX, 15IN
- ROADWAY, CEMENT CONC, HES (24HR), 15IN
- DRIVEWAY, CEMENT CONC, HES (24HR), 8IN
- LANDSCAPING (SEE LP SHEETS)

SDCI ########. SDOT ########

VAULT SERIAL NO.	DATE	MARK	NATURE REVISIONS	MADE	CHK'D	REV'D

C:\bms\wsp-pb-us-pw-02\wsp___dillon.zang\d0173541\TRC0976_P-PH2-PV21-PV29.dwg
Jan-20-20 2:25pm

60% DESIGN - NOT FOR CONSTRUCTION

PAVING PLAN

wsp

SDCI ########. SDOT ########
REVIEWED BY SPU/WATER ENGINEERING ..... 20.....
REVIEWED BY SPU/DRAINAGE ..... 20.....
APPROVED BY SDOT STREET IMPROVEMENT PERMITTING ..... 20.....

APPROVED FOR ADVERTISING
NANCY LOCKE
DEPARTMENT OF FINANCE & ADMINISTRATIVE SERVICES
SEATTLE, WASHINGTON . . . . . 20 . . .
BY: . . . . . .
CITY PURCHASING & CONTRACTING SERVICES DIRECTOR

INITIALS AND DATE		
DESIGNED	JA	10/22/2019
CHECKED	SM	10/22/2019
DRAWN	MS	10/22/2019
CHECKED	SM	10/22/2019

INITIALS AND DATE	
REVIEWED: DES. SDOT	CONST. PROJ. MGR.
RECEIVED	
REVISED AS BUILT	

ALL WORK SHALL BE DONE IN ACCORDANCE WITH THE CITY OF SEATTLE STANDARD PLANS AND SPECIFICATIONS AND OTHER DOCUMENTS CALLED FOR IN SECTION 0-02.3 OF THE PROJECT MANUAL.

PRELIMINARY

Seattle Department of Transportation
ORDINANCE NO. PW NO.
FUND: ----
SCALE: H. 1"=20'

EAST MARGINAL WAY
HEAVY HAUL CORRIDOR
PHASE 2 AND CENTRAL

JOB PC CO
VPI #
PV35
SHEET 83 OF 306

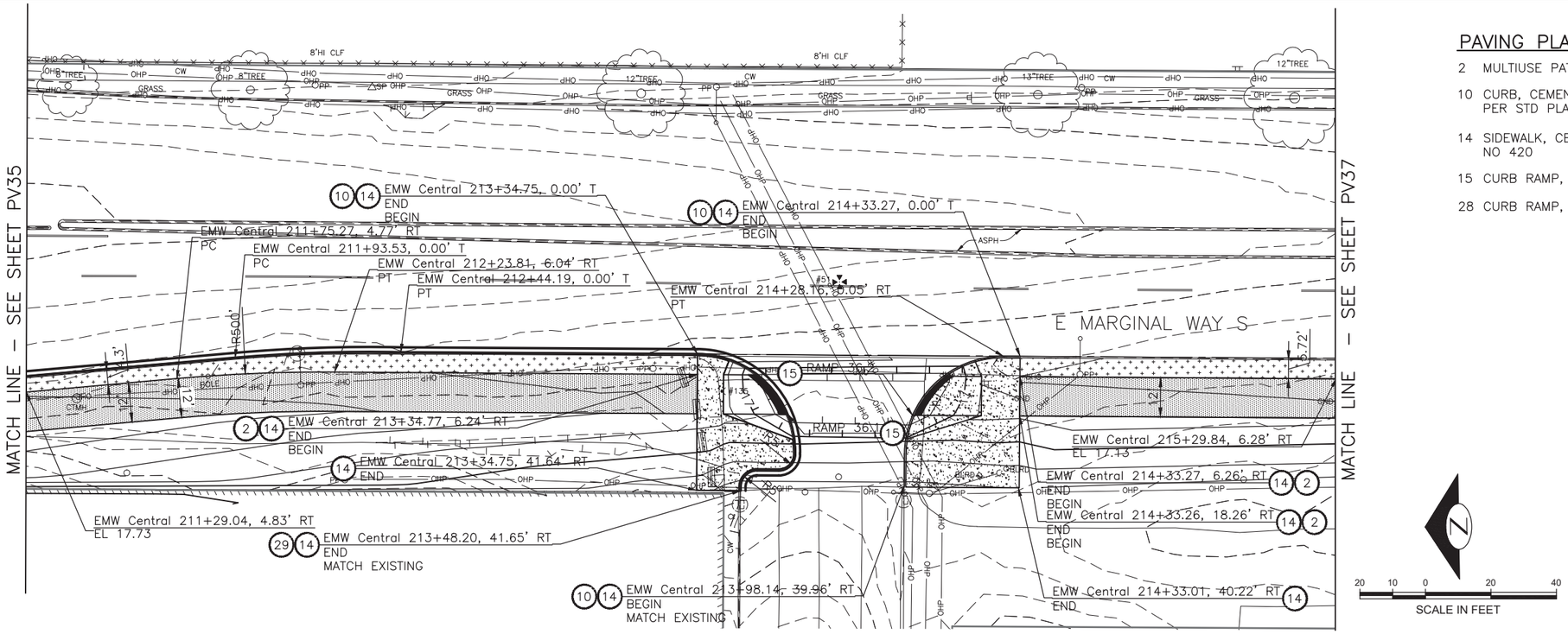

PAVING PLANS NOTES:

2 MULTIUSE PATH, WMA (CL 1/2 IN), 3 IN

10 CURB, CEMENT CONCRETE, H = 6 IN. UNLESS OTHERWISE NOTED, PER STD PLAN NO 410C

14 SIDEWALK, CEMENT CONCRETE, W/25% POZZOLANS PER STD PLAN NO 420

15 CURB RAMP, PER STD PLAN NO 422A, SEE DETAIL 1 ON PVD01

28 CURB RAMP, PER STD PLAN NO 422K, SEE DETAIL 1 ON PVD01

RAMP	STD PLAN	STATION/OFFSET BOTTOM	STATION/OFFSET TOP	LN	Lt	WIDTH	Rt	A ELEV	S1 %	S2 %	S3 %	S4 %	S5 %	S6 %	S7 %	S8 %	S9 %	S10 %	S11 %
36.1	422A	213+62.38, 18.25'R	213+42.77, 18.24'R	20.00	9.71	12.00	5.83	16.61	0.89%	3.91%	–0.33%	–0.50%	–0.33%	–0.50%	5.74%	6.09%	5.83%		
36.2	422A	214+00.56, 18.25'R	214+21.57, 18.26'R	21.00	10.80	12.00	7.68	16.59	0.56%	3.49%	–0.50%	–0.18%	–0.5%	–0.18%	5.02%	5.19%	5.99%		

LEGEND:

- FULL DEPTH HMA/WMA, SEE CONSTRUCTION NOTE FOR DEPTH
- 2" GRIND AND OVERLAY
- SIDEWALK, CEMENT CONC
- ROADWAY, CEMENT CONC, VARIABLE MIX, 15IN
- ROADWAY, CEMENT CONC, HES (24HR), 15IN
- DRIVEWAY, CEMENT CONC, HES (24HR), 8IN
- LANDSCAPING (SEE LP SHEETS)

SDCI ######## SDOT ########

60% DESIGN - NOT FOR CONSTRUCTION

PAVING PLAN

wsp

SDCI ########, SDOT ########
REVIEWED BY SPU/WATER ENGINEERING ..... 20.....
REVIEWED BY SPU/DRAINAGE ..... 20.....
APPROVED BY SDOT STREET IMPROVEMENT PERMITTING ..... 20.....

APPROVED FOR ADVERTISING
NANCY LOCKE
DEPARTMENT OF FINANCE & ADMINISTRATIVE SERVICES
SEATTLE, WASHINGTON . . . . . 20 . . .
BY: . . . . . .
CITY PURCHASING & CONTRACTING SERVICES DIRECTOR

INITIALS AND DATE		
DESIGNED	JA	10/22/2019
CHECKED	SM	10/22/2019
DRAWN	MS	10/22/2019
CHECKED	SM	10/22/2019

ALL WORK SHALL BE DONE IN ACCORDANCE WITH THE CITY OF SEATTLE STANDARD PLANS AND SPECIFICATIONS AND OTHER DOCUMENTS CALLED FOR IN SECTION 0-02.3 OF THE PROJECT MANUAL.

INITIALS AND DATE
REVIEWED:
DES. CONST.
SDOT PROJ. MGR.
RECEIVED
REVISED AS BUILT

PRELIMINARY

Seattle Department of Transportation
ORDINANCE NO. PW NO.
FUND: ----
SCALE: H. 1"=20'

EAST MARGINAL WAY
HEAVY HAUL CORRIDOR
PHASE 2 AND CENTRAL

JOB PC CO
VPI #
PV36
SHEET 84 OF 306

VAULT SERIAL NO.	DATE	MARK	NATURE REVISIONS	MADE	CHK'D	REV'D

C:\bms\wsp-pb-us-pw-02\wsp___dillon.zang\d0173541\TRC0976_P-PH2-PV21-PV29.dwg
Jan-20-20 2:27pm

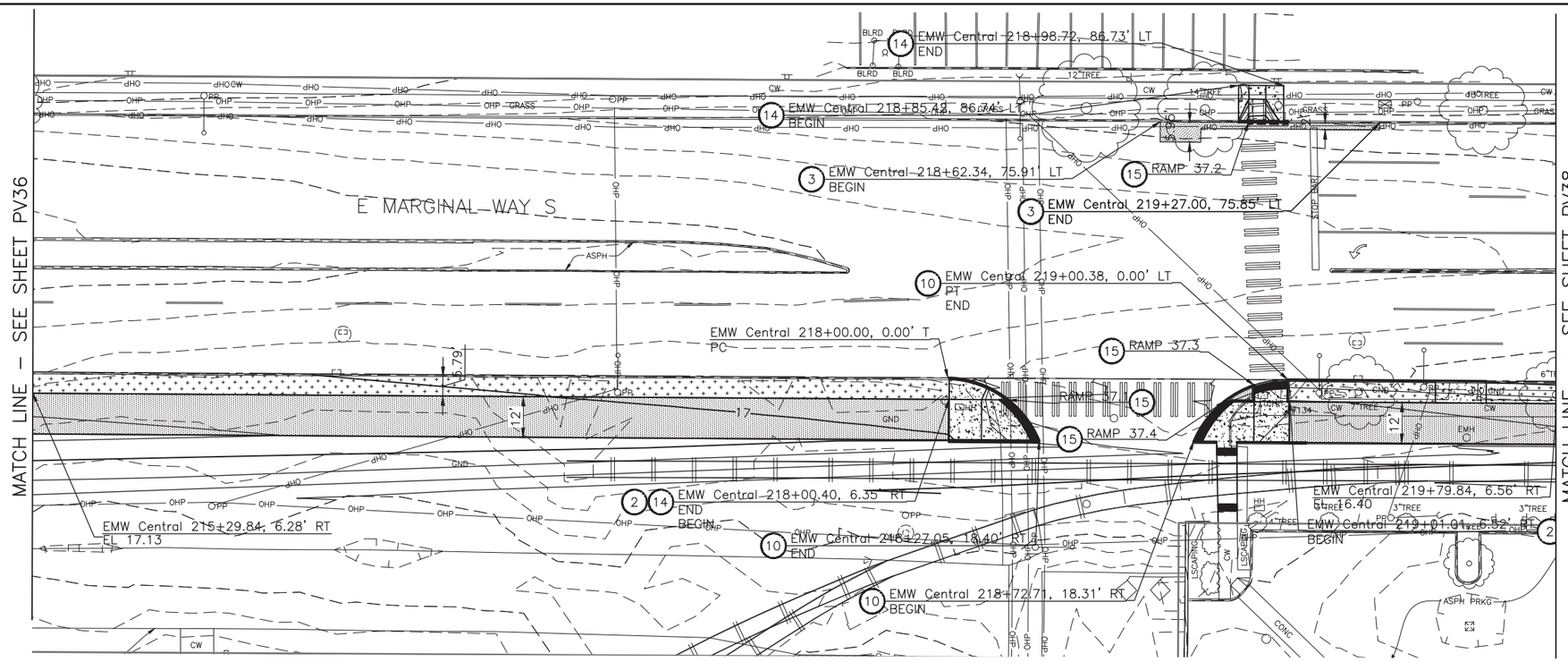

PAVING PLANS NOTES:

2 MULTIUSE PATH, WMA (CL 1/2 IN), 3 IN

3 PAVEMENT, WMA (CL 1/2 IN), 9 IN UNLESS OTHERWISE NOTED

10 CURB, CEMENT CONCRETE, H = 6 IN. UNLESS OTHERWISE NOTED, PER STD PLAN NO 410C

14 SIDEWALK, CEMENT CONCRETE, W/25% POZZOLANS PER STD PLAN NO 420

15 CURB RAMP, PER STD PLAN NO 422A, SEE DETAIL 1 ON PVD01

RAMP	STD PLAN	STATION/OFFSET BOTTOM	STATION/OFFSET TOP	LN	Lt	WIDTH	Rt	A ELEV	S1 %	S2 %	S3 %	S4 %	S5 %	S6 %	S7 %	S8 %	S9 %	S10 %	S11 %
37.1	422A	218+17.90, 6.38'R	218+10.01, 6.37'R	8.00		12.00	7.20	16.45	0.71%	4.51%	1.00%	1.00%	1.00%	1.00%	2.15%		4.61%		
37.2	422A	218+93.42, 75.82'L	218+93.44, 82.69'L	6.80	3.00	5.00	4.00	15.92	0.32%	6.91%	0.50%	1.50%	0.48%	1.50%	7.00%	13.73%	8.78%		
37.3	422A	219+00.37, 0.00'L	219+00.37, 6.52'R	8.50		12.00		16.16	0.60%	1.74%	1.00%	1.00%	1.00%	1.00%	1.00%				
37.4	422A	218+81.71, 6.49'R	218+90.45, 6.50'R	6.50		10.00		16.22	0.59%	5.65%	−1.00%	1.00%	−1.00%	1.00%	4.35%				

LEGEND:

- FULL DEPTH HMA/WMA, SEE CONSTRUCTION NOTE FOR DEPTH
- 2" GRIND AND OVERLAY
- SIDEWALK, CEMENT CONC
- ROADWAY, CEMENT CONC, VARIABLE MIX, 15IN
- ROADWAY, CEMENT CONC, HES (24HR), 15IN
- DRIVEWAY, CEMENT CONC, HES (24HR), 8IN
- LANDSCAPING (SEE LP SHEETS)

SDCI ########, SDOT ########

MARK	DATE	NATURE REVISIONS	MADE	CHK'D	REV'D

VAULT SERIAL NO.

C:\bms\wsp-pb-us-pw-02\wsp___dillon.zang\d0173541\TRC0976_P-PH2-PV21-PV29.dwg
Jan-20-20 2:28pm

60% DESIGN - NOT FOR CONSTRUCTION

PAVING PLAN

wsp

SDCI ########, SDOT ########
REVIEWED BY SPU/WATER ENGINEERING ..... 20.....
REVIEWED BY SPU/DRAINAGE ..... 20.....
APPROVED BY SDOT STREET IMPROVEMENT PERMITTING ..... 20.....

APPROVED FOR ADVERTISING
NANCY LOCKE
DEPARTMENT OF FINANCE & ADMINISTRATIVE SERVICES
SEATTLE, WASHINGTON . . . . . 20 . . .
BY: . . . . . .
CITY PURCHASING & CONTRACTING SERVICES DIRECTOR

INITIALS AND DATE		
DESIGNED	JA	10/22/2019
CHECKED	SM	10/22/2019
DRAWN	MS	10/22/2019
CHECKED	SM	10/22/2019

INITIALS AND DATE	
REVIEWED: DES. / SDOT	CONST. / PROJ. MGR.
RECEIVED	
REVISED AS BUILT	

ALL WORK SHALL BE DONE IN ACCORDANCE WITH THE CITY OF SEATTLE STANDARD PLANS AND SPECIFICATIONS AND OTHER DOCUMENTS CALLED FOR IN SECTION 0-02.3 OF THE PROJECT MANUAL.

PRELIMINARY

Seattle Department of Transportation
ORDINANCE NO. PW NO.
FUND: ----
SCALE: H. 1"=20'

EAST MARGINAL WAY HEAVY HAUL CORRIDOR PHASE 2 AND CENTRAL

JOB PC CO
VPI #
PV37
SHEET 85 OF 306

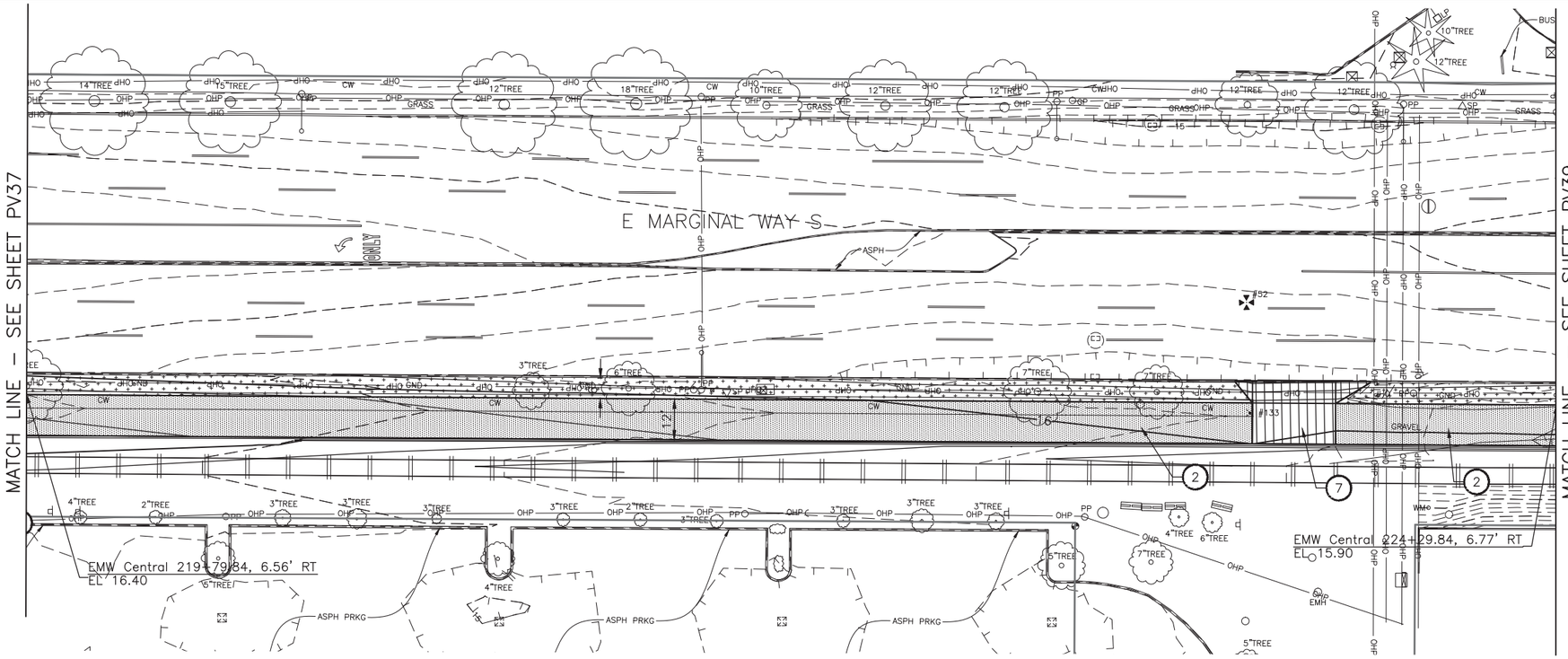

PAVING PLANS NOTES:

2 MULTIUSE PATH, WMA (CL 1/2 IN), 3 IN

7 DRIVEWAY CEM CONC, HES (24 HRS), 8 IN, PER STD PLAN NO 430A

20 10 0 20 40
SCALE IN FEET

LEGEND:

- FULL DEPTH HMA/WMA, SEE CONSTRUCTION NOTE FOR DEPTH
- 2" GRIND AND OVERLAY
- SIDEWALK, CEMENT CONC
- ROADWAY, CEMENT CONC, VARIABLE MIX, 15IN
- ROADWAY, CEMENT CONC, HES (24HR), 15IN
- DRIVEWAY, CEMENT CONC, HES (24HR), 8IN
- LANDSCAPING (SEE LP SHEETS)

SDCI ######### SDOT ########

VAULT SERIAL NO.	DATE	MARK	NATURE REVISIONS	MADE	CHK'D	REV'D

C:\bms\wsp-pb-us-pw-02\wsp___dillon.zang\d0173541\TRC0976_P-PH2-PV21-PV29.dwg
Jan-20-20 2:29pm

60% DESIGN - NOT FOR CONSTRUCTION

PAVING PLAN

wsp

SDCI ########. SDOT ########
REVIEWED BY SPU/WATER ENGINEERING ..... 20.....
REVIEWED BY SPU/DRAINAGE ..... 20.....
APPROVED BY SDOT STREET IMPROVEMENT PERMITTING ..... 20.....

APPROVED FOR ADVERTISING
NANCY LOCKE
DEPARTMENT OF FINANCE & ADMINISTRATIVE SERVICES
SEATTLE, WASHINGTON . . . . . 20 . . .
BY: . . . . . .
CITY PURCHASING & CONTRACTING SERVICES DIRECTOR

INITIALS AND DATE		
DESIGNED	JA	10/22/2019
CHECKED	SM	10/22/2019
DRAWN	MS	10/22/2019
CHECKED	SM	10/22/2019

INITIALS AND DATE	
REVIEWED: DES. SDOT	CONST. PROJ. MGR.
RECEIVED	
REVISED AS BUILT	

ALL WORK SHALL BE DONE IN ACCORDANCE WITH THE CITY OF SEATTLE STANDARD PLANS AND SPECIFICATIONS AND OTHER DOCUMENTS CALLED FOR IN SECTION 0-02.3 OF THE PROJECT MANUAL.

PRELIMINARY

Seattle Department of Transportation
ORDINANCE NO. PW NO.
FUND: ----
SCALE: H. 1"=20'

EAST MARGINAL WAY HEAVY HAUL CORRIDOR PHASE 2 AND CENTRAL

JOB PC CO
VPI #
PV38
SHEET 86 OF 306

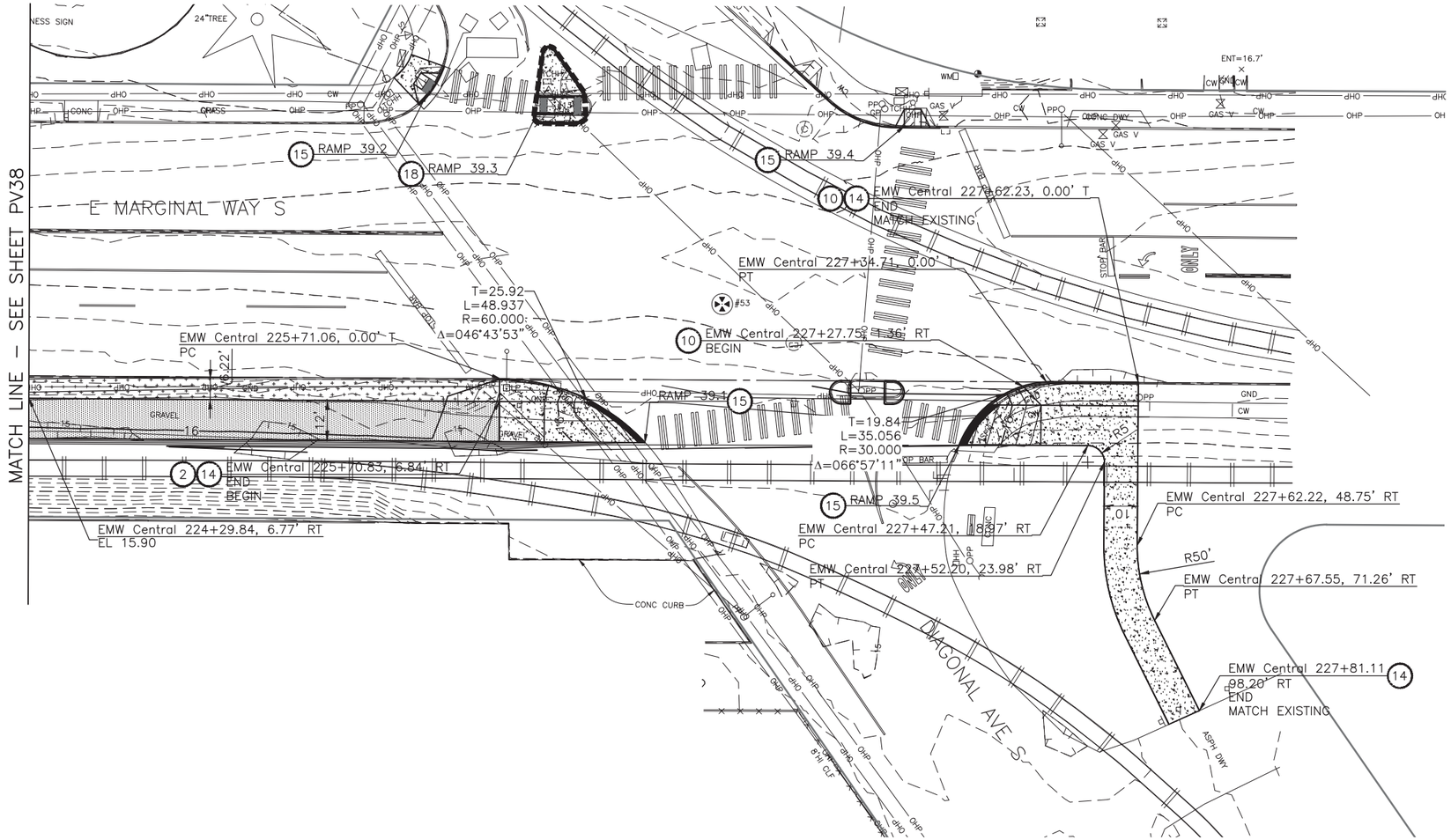

PAVING PLANS NOTES:

2 MULTIUSE PATH, WMA (CL 1/2 IN), 3 IN

10 CURB, CEMENT CONCRETE, H = 6 IN. UNLESS OTHERWISE NOTED, PER STD PLAN NO 410C

14 SIDEWALK, CEMENT CONCRETE, W/25% POZZOLANS PER STD PLAN NO 420

15 CURB RAMP, PER STD PLAN NO 422A, SEE DETAIL 1 ON PVD01

18 CURB RAMP, PER STD PLAN NO 422J, SEE DETAIL 1 ON PVD01

N

20 10 0 20 40
SCALE IN FEET

RAMP	STD PLAN	STATION/OFFSET BOTTOM	STATION/OFFSET TOP	LN	Lt	WIDTH	Rt	A ELEV	S1 %	S2 %	S3 %	S4 %	S5 %	S6 %	S7 %	S8 %	S9 %	S10 %	S11 %
39.1	422A	226+14.50, 18.89'R	225+84.28, 18.85'R	30.00	14.03	12.00		15.36	0.59%	2.96%	−0.50%	0.50%	−0.50%	0.50%	4.99%	5.48%			
39.2	422A	225+49.04, 85.17'L	225+44.49, 88.22'L	5.41	2.95	4.00	2.95	15.25	0.50%	8.00%		0.50%	0.50%	0.50%	8.00%	8.00%	8.00%		
39.3	422J	225+82.50, 79.66'L	225+94.69, 79.70'L	12.00		5.00		15.62	0.50%	0.50%	0.50%			1.50%					
39.4	422A	226+91.65, 76.02'L	226+91.64, 81.55'L	5.50	2.40	5.00	2.40	15.79	0.50%	8.00%	0.50%	0.50%	0.50%	0.50%	8.00%	8.00%	8.00%		0.50%
39.5	422A	227+08.64, 19.01'R	227+33.17, 19.03'R	24.40	11.86	12.00		15.28	2.00%	5.73%	−1.50%	0.50%	−1.50%	0.50%	5.86%	6.51%			

LEGEND:

- FULL DEPTH HMA/WMA, SEE CONSTRUCTION NOTE FOR DEPTH
- 2" GRIND AND OVERLAY
- SIDEWALK, CEMENT CONC
- ROADWAY, CEMENT CONC, VARIABLE MIX, 15IN
- ROADWAY, CEMENT CONC, HES (24HR), 15IN
- DRIVEWAY, CEMENT CONC, HES (24HR), 8IN
- LANDSCAPING (SEE LP SHEETS)

SDCI ######## SDOT ########

60% DESIGN - NOT FOR CONSTRUCTION

PAVING PLAN

wsp

SDCI ########, SDOT ########
REVIEWED BY SPU/WATER ENGINEERING ..... 20.....
REVIEWED BY SPU/DRAINAGE ..... 20.....
APPROVED BY SDOT STREET IMPROVEMENT PERMITTING ..... 20.....

APPROVED FOR ADVERTISING
NANCY LOCKE
DEPARTMENT OF FINANCE & ADMINISTRATIVE SERVICES
SEATTLE, WASHINGTON . . . . . 20 . . .
BY: . . . . . .
CITY PURCHASING & CONTRACTING SERVICES DIRECTOR

INITIALS AND DATE		
DESIGNED	JA	10/22/2019
CHECKED	SM	10/22/2019
DRAWN	MS	10/22/2019
CHECKED	SM	10/22/2019

ALL WORK SHALL BE DONE IN ACCORDANCE WITH THE CITY OF SEATTLE STANDARD PLANS AND SPECIFICATIONS AND OTHER DOCUMENTS CALLED FOR IN SECTION 0-02.3 OF THE PROJECT MANUAL.

INITIALS AND DATE
REVIEWED:
DES. CONST.
SDOT PROJ. MGR.
RECEIVED
REVISED AS BUILT

PRELIMINARY

Seattle Department of Transportation
ORDINANCE NO. PW NO.
FUND: ----
SCALE: H. 1"=20'

EAST MARGINAL WAY
HEAVY HAUL CORRIDOR
PHASE 2 AND CENTRAL

JOB PC CO
VPI #
PV39
SHEET 87 OF 306

VAULT SERIAL NO. | DATE | MARK | NATURE REVISIONS | MADE | CHK'D | REV'D

C:\bms\wsp-pb-us-pw-02\wsp___dillon.zang\d0173541\TRC0976_P-PH2-PV21-PV29.dwg
Jan-20-20 2:31pm

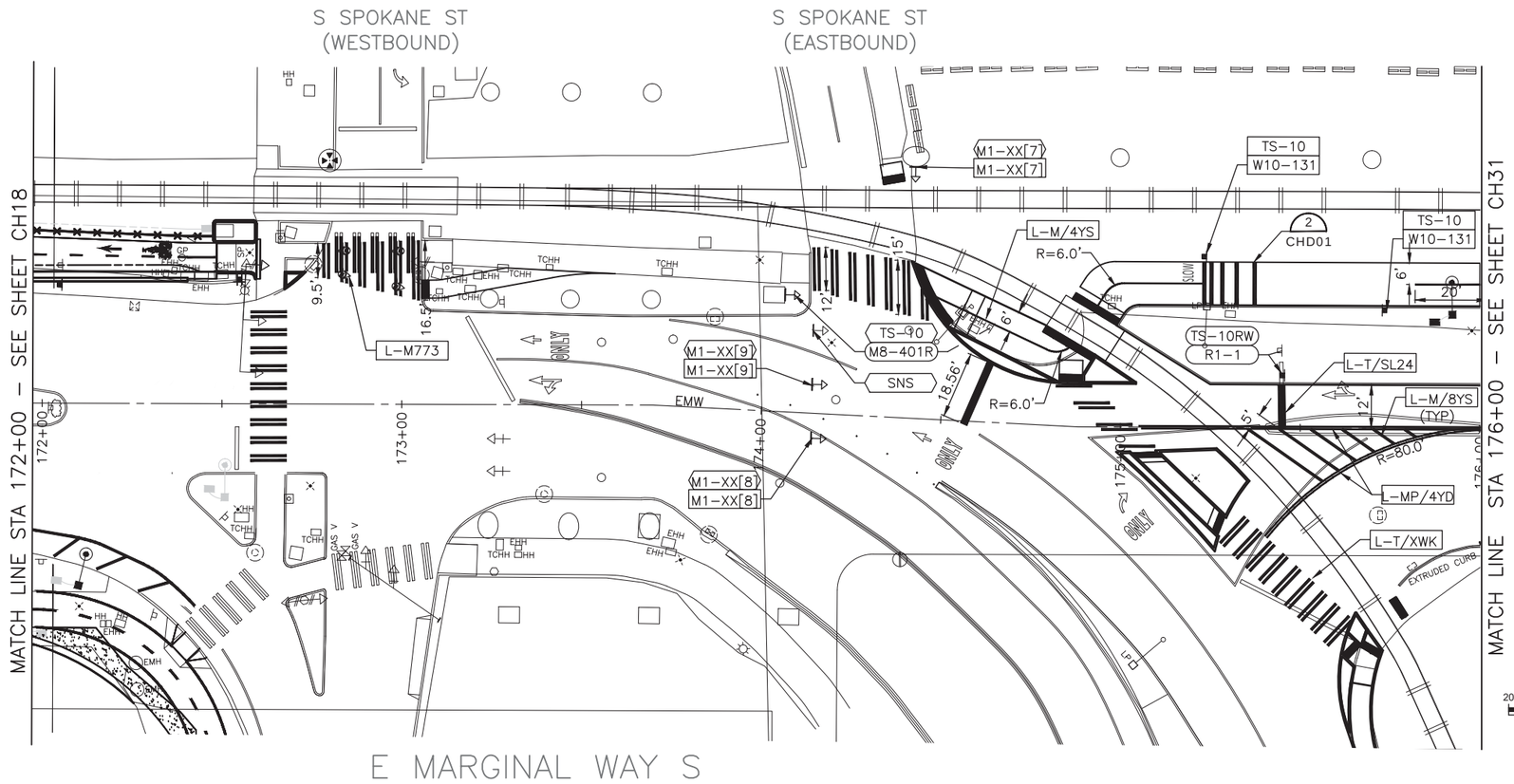

CHANNELIZATION PLANS NOTES:

1. PAVEMENT MARKINGS PER COS STD SPEC SECTION 8–22.1(2)
2. SEE SIGNAL PLANS FOR SIGNS LOCATED ON SIGNAL POLES AND MASTARMS
3. SEE SITE PREPARATION PLANS FOR EXISTING PAVEMENT MARKING REMOVALS
4. INSTALL STOP SIGNS PER COS STD PLAN 620
5. INSTALL SIGNS PER COS STD PLAN 621a/b
6. INSTALL STREET NAME SIGNS PER COS STD PLAN 622
7. INSTALL TYPE 2A RPM'S PER COS STD PLAN 710
8. "M" SUFFIX DESIGNATES MMA PAVEMENT MARKING
9. "T" SUFFIX DESIGNATES THERMOPLASTIC PAVEMENT MARKING
10. "MP" SUFFIX DESIGNATES PROFILED MMA PAVEMENT MARKING
11. ALL CROSSWALKS SHALL BE 10' WIDE UNLESS OTHERWISE NOTED
12. PAVEMENT MARKING SHOULD NOT BE PLACED ON TOP OF CONCRETE JOINTS; FIELD ADJUST AS NECESSARY
13. DIMENSIONS ARE TO CENTER OF PAVEMENT MARKING, OR MIDPOINT BETWEEN PARALLEL LINES (E.G. L–4YD) UNLESS OTHERWISE NOTED

CHANNELIZATION PLANS LEGEND:

- INSTALL
- REMOVE
- MAINTAIN/RELOCATE
- EXISTING AND NEW POST, POLE OR FENCE MOUNTED SIGN
- EXISTING AND NEW OVERHEAD MOUNTED SIGN
- EXISTING AND NEW CONCRETE CURB; SEE PAVING PLANS
- NEW UTILITY POLE AND LIGHT; SEE ILLUMINATION PLANS

SDCI ########, SDOT ########

VAULT SERIAL NO.	DATE	MARK	NATURE REVISIONS	MADE	CHK'D	REV'D

C:\bms\wsp-pb-us-pw-02\td___craig.schoenberg\d0173541\TRC0976_P-PH2-CH31-CH39.dwg
Jan-20-20 9:59am

60% DESIGN - NOT FOR CONSTRUCTION

CHANNELIZATION AND SIGNING PLAN

WSP TOOLE DESIGN

SDCI ########, SDOT ########
REVIEWED BY SPU/WATER ENGINEERING ..... 20.....
REVIEWED BY SPU/DRAINAGE ..... 20.....
APPROVED BY SDOT STREET IMPROVEMENT PERMITTING ..... 20.....

APPROVED FOR ADVERTISING
NANCY LOCKE
DEPARTMENT OF FINANCE & ADMINISTRATIVE SERVICES
SEATTLE, WASHINGTON . . . . . 20 . . .
BY: . . . . . .
CITY PURCHASING & CONTRACTING SERVICES DIRECTOR

INITIALS AND DATE		
DESIGNED	CS	01/20/2020
CHECKED	KL	01/20/2020
DRAWN	JW	01/20/2020
CHECKED	CS	01/20/2020

INITIALS AND DATE	
REVIEWED:	
DES.	CONST.
SDOT	PROJ. MGR.
RECEIVED	
REVISED AS BUILT	

ALL WORK SHALL BE DONE IN ACCORDANCE WITH THE CITY OF SEATTLE STANDARD PLANS AND SPECIFICATIONS AND OTHER DOCUMENTS CALLED FOR IN SECTION 0–02.3 OF THE PROJECT MANUAL.

CRAIG SCHOENBERG, STATE OF WASHINGTON, 50116, REGISTERED PROFESSIONAL ENGINEER

Seattle Department of Transportation

ORDINANCE NO. PW NO.
FUND: ----
SCALE: H. 1"=20'

EAST MARGINAL WAY HEAVY HAUL CORRIDOR PHASE 2 AND CENTRAL

JOB PC CO
VPI #
CH19
SHEET 187 OF 306

SDCI ########, SDOT ########

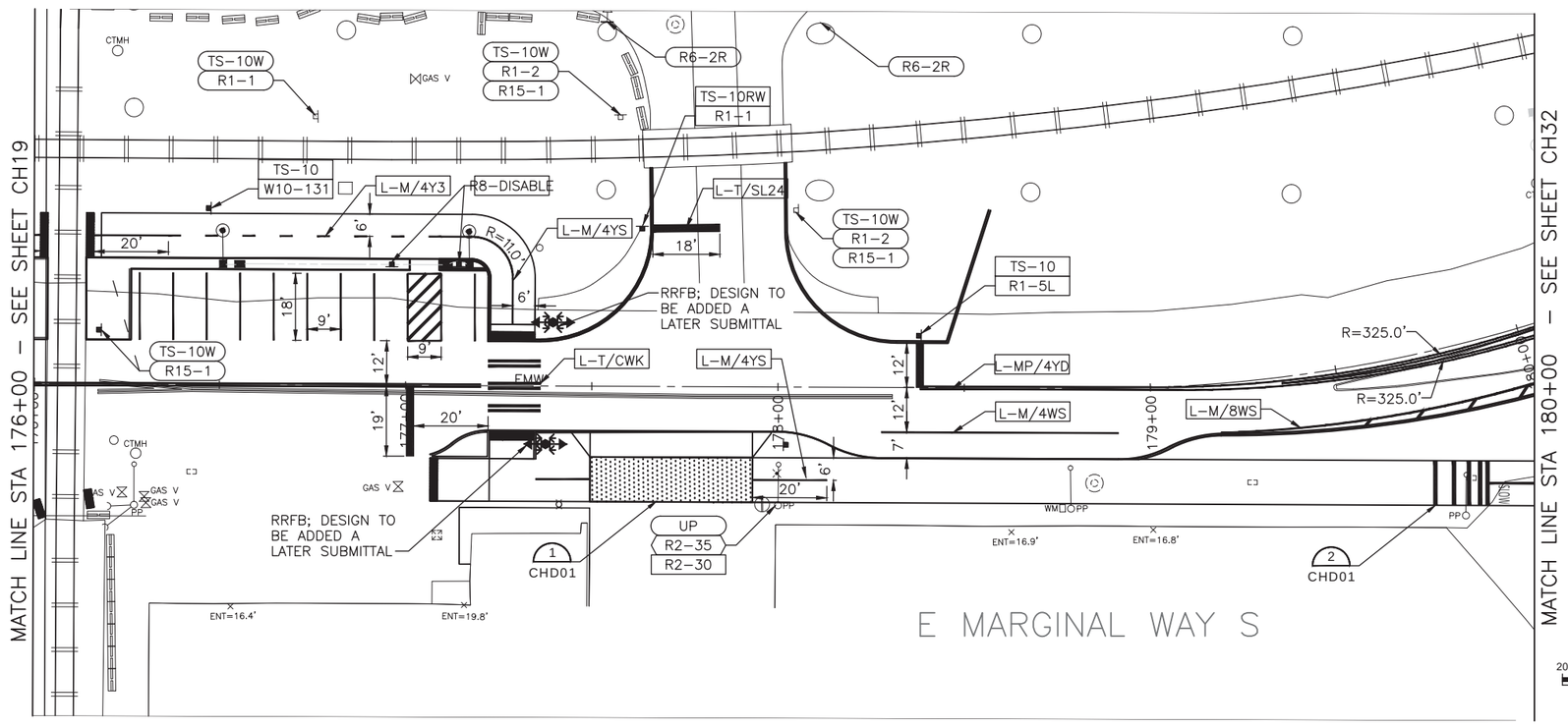

CHANNELIZATION PLANS NOTES:

1 PAVEMENT MARKINGS PER COS STD SPEC SECTION 8–22.1(2)

2 SEE SIGNAL PLANS FOR SIGNS LOCATED ON SIGNAL POLES AND MASTARMS

3 SEE SITE PREPARATION PLANS FOR EXISTING PAVEMENT MARKING REMOVALS

4 INSTALL STOP SIGNS PER COS STD PLAN 620

5 INSTALL SIGNS PER COS STD PLAN 621a/b

6 INSTALL STREET NAME SIGNS PER COS STD PLAN 622

7 INSTALL TYPE 2A RPM'S PER COS STD PLAN 710

8 "M" SUFFIX DESIGNATES MMA PAVEMENT MARKING

9 "T" SUFFIX DESIGNATES THERMOPLASTIC PAVEMENT MARKING

10 "MP" SUFFIX DESIGNATES PROFILED MMA PAVEMENT MARKING

11 ALL CROSSWALKS SHALL BE 10' WIDE UNLESS OTHERWISE NOTED

12 PAVEMENT MARKING SHOULD NOT BE PLACED ON TOP OF CONCRETE JOINTS; FIELD ADJUST AS NECESSARY

13 DIMENSIONS ARE TO CENTER OF PAVEMENT MARKING, OR MIDPOINT BETWEEN PARALLEL LINES (E.G. L–4YD) UNLESS OTHERWISE NOTED

CHANNELIZATION PLANS LEGEND:

- INSTALL
- REMOVE
- MAINTAIN/RELOCATE
- EXISTING AND NEW POST, POLE OR FENCE MOUNTED SIGN
- EXISTING AND NEW OVERHEAD MOUNTED SIGN
- EXISTING AND NEW CONCRETE CURB; SEE PAVING PLANS
- NEW UTILITY POLE AND LIGHT; SEE ILLUMINATION PLANS

SDCI #######, SDOT #######

MARK	DATE	VAULT SERIAL NO.	NATURE REVISIONS	MADE	CHK'D	REV'D

C:\bms\wsp-pb-us-pw-02\td___craig.schoenberg\d0173541\TRC0976_P-PH2-CH31-CH39.dwg
Jan-20-20 10:00am

60% DESIGN - NOT FOR CONSTRUCTION

WSP TOOLE DESIGN

SDCI #######, SDOT #######
REVIEWED BY SPU/WATER ENGINEERING ..... 20.....
REVIEWED BY SPU/DRAINAGE ..... 20.....
APPROVED BY SDOT STREET IMPROVEMENT PERMITTING ..... 20.....

APPROVED FOR ADVERTISING
NANCY LOCKE
DEPARTMENT OF FINANCE & ADMINISTRATIVE SERVICES
SEATTLE, WASHINGTON . . . . . 20 . . .
BY: . . . . . .
CITY PURCHASING & CONTRACTING SERVICES DIRECTOR

INITIALS AND DATE		
DESIGNED	CS	01/20/2020
CHECKED	KL	01/20/2020
DRAWN	JW	01/20/2020
CHECKED	CS	01/20/2020

INITIALS AND DATE	
REVIEWED:	
DES.	CONST.
SDOT	PROJ. MGR.
RECEIVED	
REVISED AS BUILT	

ALL WORK SHALL BE DONE IN ACCORDANCE WITH THE CITY OF SEATTLE STANDARD PLANS AND SPECIFICATIONS AND OTHER DOCUMENTS CALLED FOR IN SECTION 0-02.3 OF THE PROJECT MANUAL.

CRAIG SCHOENBERG
STATE OF WASHINGTON
40118
REGISTERED
PROFESSIONAL ENGINEER

Seattle Department of Transportation
ORDINANCE NO. PW NO.
FUND: ----
SCALE: H. 1"=20'

CHANNELIZATION AND SIGNING PLAN

EAST MARGINAL WAY HEAVY HAUL CORRIDOR PHASE 2 AND CENTRAL

JOB PC CO
VPI #
CH31
SHEET 188 OF 306

SDCI #######, SDOT #######

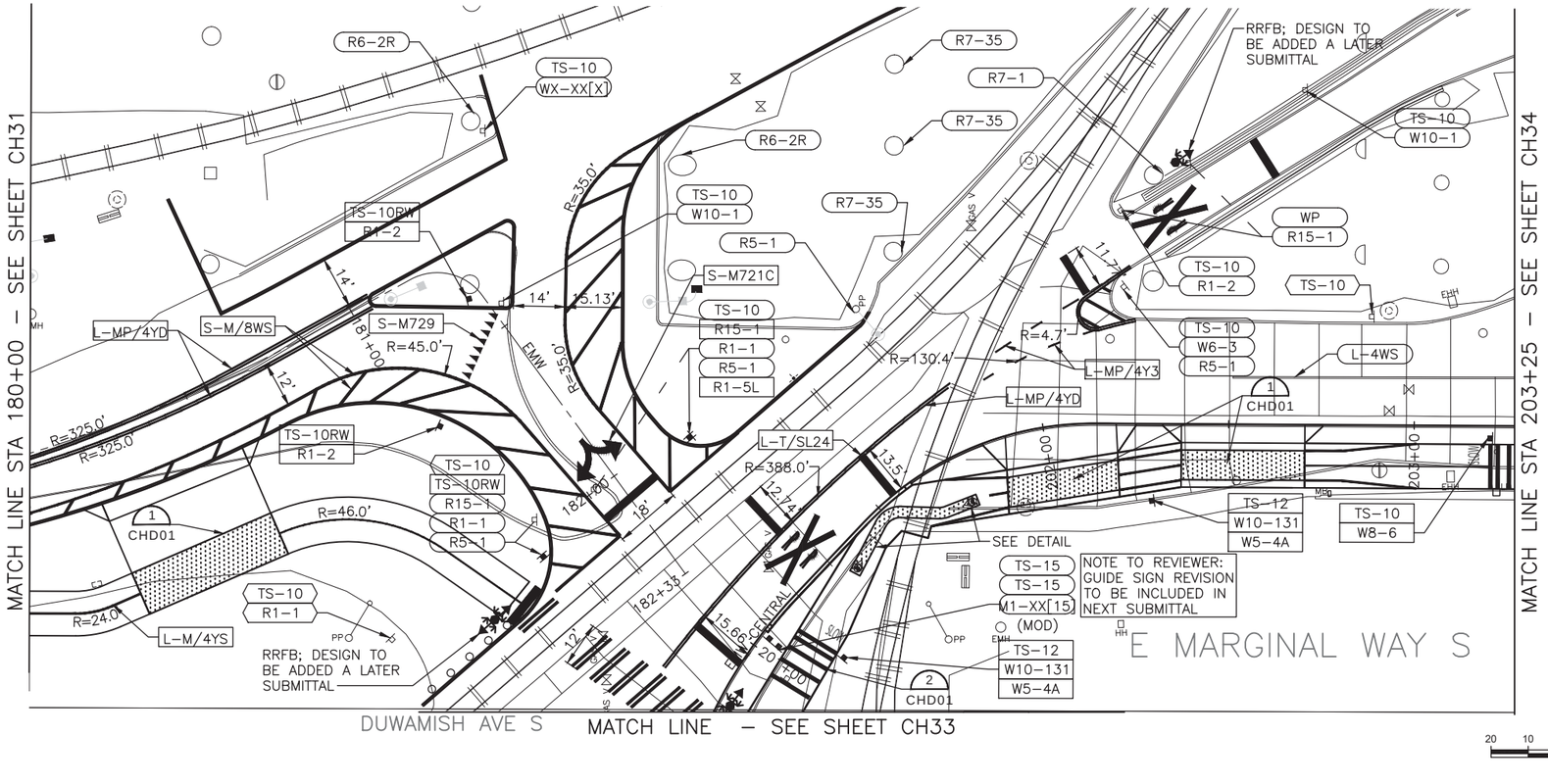

CHANNELIZATION PLANS NOTES:

1. PAVEMENT MARKINGS PER COS STD SPEC SECTION 8-22.1(2)
2. SEE SIGNAL PLANS FOR SIGNS LOCATED ON SIGNAL POLES AND MASTARMS
3. SEE SITE PREPARATION PLANS FOR EXISTING PAVEMENT MARKING REMOVALS
4. INSTALL STOP SIGNS PER COS STD PLAN 620
5. INSTALL SIGNS PER COS STD PLAN 621a/b
6. INSTALL STREET NAME SIGNS PER COS STD PLAN 622
7. INSTALL TYPE 2A RPM'S PER COS STD PLAN 710
8. "M" SUFFIX DESIGNATES MMA PAVEMENT MARKING
9. "T" SUFFIX DESIGNATES THERMOPLASTIC PAVEMENT MARKING
10. "MP" SUFFIX DESIGNATES PROFILED MMA PAVEMENT MARKING
11. ALL CROSSWALKS SHALL BE 10' WIDE UNLESS OTHERWISE NOTED
12. PAVEMENT MARKING SHOULD NOT BE PLACED ON TOP OF CONCRETE JOINTS; FIELD ADJUST AS NECESSARY
13. DIMENSIONS ARE TO CENTER OF PAVEMENT MARKING, OR MIDPOINT BETWEEN PARALLEL LINES (E.G. L-4YD) UNLESS OTHERWISE NOTED

CHANNELIZATION PLANS LEGEND:

- INSTALL
- REMOVE
- MAINTAIN/RELOCATE
- EXISTING AND NEW POST, POLE OR FENCE MOUNTED SIGN
- EXISTING AND NEW OVERHEAD MOUNTED SIGN
- EXISTING AND NEW CONCRETE CURB; SEE PAVING PLANS
- NEW UTILITY POLE AND LIGHT; SEE ILLUMINATION PLANS

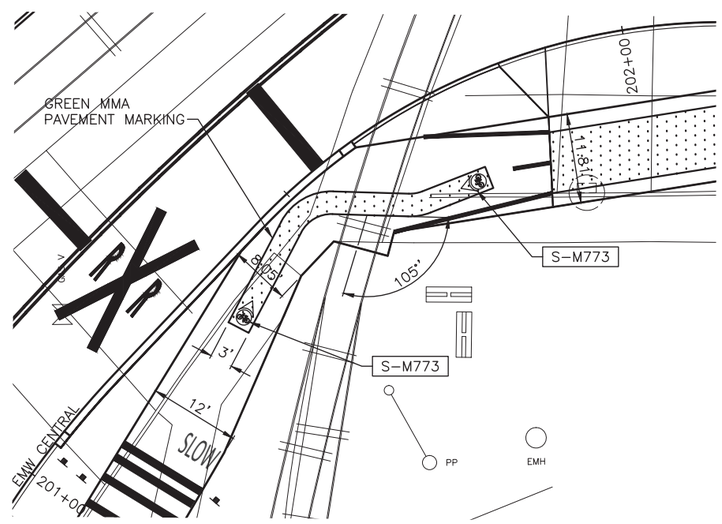

RAILROAD CROSSING DETAIL

1" = 10'

60% DESIGN - NOT FOR CONSTRUCTION

CHANNELIZATION AND SIGNING PLAN

WSP TOOLE DESIGN

SDCI ########, SDOT ########

REVIEWED BY SPU/WATER ENGINEERING ..... 20.....

REVIEWED BY SPU/DRAINAGE ..... 20.....

APPROVED BY SDOT STREET IMPROVEMENT PERMITTING ..... 20.....

APPROVED FOR ADVERTISING
NANCY LOCKE
DEPARTMENT OF FINANCE & ADMINISTRATIVE SERVICES
SEATTLE, WASHINGTON . . . . . 20 . . .

BY: . . . . . .
CITY PURCHASING & CONTRACTING SERVICES DIRECTOR

INITIALS AND DATE		
DESIGNED	CS	01/20/2020
CHECKED	KL	01/20/2020
DRAWN	JW	01/20/2020
CHECKED	CS	01/20/2020

INITIALS AND DATE	
REVIEWED:	
DES.	CONST.
SDOT	PROJ. MGR.
RECEIVED	
REVISED AS BUILT	

ALL WORK SHALL BE DONE IN ACCORDANCE WITH THE CITY OF SEATTLE STANDARD PLANS AND SPECIFICATIONS AND OTHER DOCUMENTS CALLED FOR IN SECTION 0-02.3 OF THE PROJECT MANUAL.

CRAIG SCHOENBERG, STATE OF WASHINGTON, REGISTERED PROFESSIONAL ENGINEER

Seattle Department of Transportation

ORDINANCE NO. PW NO.
FUND: ----
SCALE: H. 1"=20'

EAST MARGINAL WAY HEAVY HAUL CORRIDOR PHASE 2 AND CENTRAL

JOB PC CO
VPI #
CH32
SHEET 189 OF 306

VAULT SERIAL NO.	DATE	MARK	NATURE REVISIONS	MADE	CHK'D	REV'D

SDCI ########, SDOT ########

C:\bms\wsp-pb-us-pw-02\id__craig.schoenberg\d0173541\TRC0976_P-PH2-CH31-CH39.dwg
Jan-20-20 10:01am

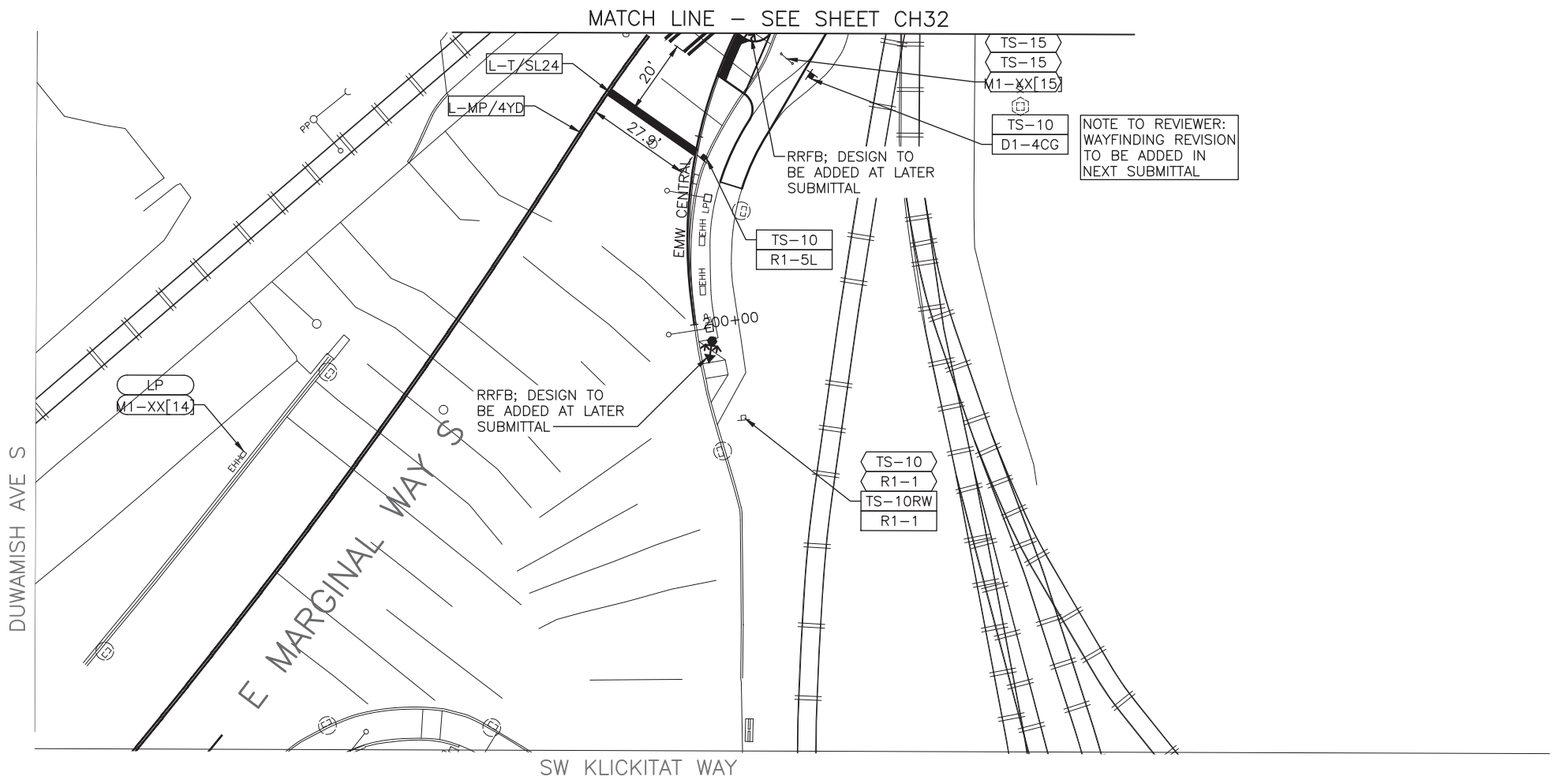

CHANNELIZATION PLANS NOTES:

1. PAVEMENT MARKINGS PER COS STD SPEC SECTION 8–22.1(2)
2. SEE SIGNAL PLANS FOR SIGNS LOCATED ON SIGNAL POLES AND MASTARMS
3. SEE SITE PREPARATION PLANS FOR EXISTING PAVEMENT MARKING REMOVALS
4. INSTALL STOP SIGNS PER COS STD PLAN 620
5. INSTALL SIGNS PER COS STD PLAN 621a/b
6. INSTALL STREET NAME SIGNS PER COS STD PLAN 622
7. INSTALL TYPE 2A RPM'S PER COS STD PLAN 710
8. "M" SUFFIX DESIGNATES MMA PAVEMENT MARKING
9. "T" SUFFIX DESIGNATES THERMOPLASTIC PAVEMENT MARKING
10. "MP" SUFFIX DESIGNATES PROFILED MMA PAVEMENT MARKING
11. ALL CROSSWALKS SHALL BE 10' WIDE UNLESS OTHERWISE NOTED
12. PAVEMENT MARKING SHOULD NOT BE PLACED ON TOP OF CONCRETE JOINTS; FIELD ADJUST AS NECESSARY
13. DIMENSIONS ARE TO CENTER OF PAVEMENT MARKING, OR MIDPOINT BETWEEN PARALLEL LINES (E.G. L–4YD) UNLESS OTHERWISE NOTED

CHANNELIZATION PLANS LEGEND:

- INSTALL
- REMOVE
- MAINTAIN/RELOCATE
- EXISTING AND NEW POST, POLE OR FENCE MOUNTED SIGN
- EXISTING AND NEW OVERHEAD MOUNTED SIGN
- EXISTING AND NEW CONCRETE CURB; SEE PAVING PLANS
- NEW UTILITY POLE AND LIGHT; SEE ILLUMINATION PLANS

N

20 10 0 20 40
SCALE IN FEET

SDCI ########. SDOT ########

VAULT SERIAL NO.	DATE	MARK	NATURE REVISIONS	MADE	CHK'D	REV'D

C:\bms\wsp-pb-us-pw-02\td___craig.schoenberg\d0173541\TRC0976_P-PH2-CH31-CH39.dwg
Jan-20-20 10:01am

60% DESIGN - NOT FOR CONSTRUCTION

CHANNELIZATION AND SIGNING PLAN

WSP TOOLE DESIGN

SDCI ########. SDOT ########
REVIEWED BY SPU/WATER ENGINEERING ..... 20.....
REVIEWED BY SPU/DRAINAGE ..... 20.....
APPROVED BY SDOT STREET IMPROVEMENT PERMITTING ..... 20.....

APPROVED FOR ADVERTISING
NANCY LOCKE
DEPARTMENT OF FINANCE & ADMINISTRATIVE SERVICES
SEATTLE, WASHINGTON . . . . . 20 . . .
BY: . . . . . .
CITY PURCHASING & CONTRACTING SERVICES DIRECTOR

INITIALS AND DATE		
DESIGNED	CS	01/20/2020
CHECKED	KL	01/20/2020
DRAWN	JW	01/20/2020
CHECKED	CS	01/20/2020

INITIALS AND DATE	
REVIEWED:	
DES.	CONST.
SDOT	PROJ. MGR.
RECEIVED	
REVISED AS BUILT	

ALL WORK SHALL BE DONE IN ACCORDANCE WITH THE CITY OF SEATTLE STANDARD PLANS AND SPECIFICATIONS AND OTHER DOCUMENTS CALLED FOR IN SECTION 0–02.3 OF THE PROJECT MANUAL.

CRAIG SCHOENBERG
STATE OF WASHINGTON
40116
REGISTERED
PROFESSIONAL ENGINEER

Seattle Department of Transportation
ORDINANCE NO. PW NO.
FUND: ----
SCALE: H. 1"=20'

EAST MARGINAL WAY HEAVY HAUL CORRIDOR PHASE 2 AND CENTRAL

JOB PC CO
VPI #
CH33
SHEET 190 OF 306

SDCI ########. SDOT ########

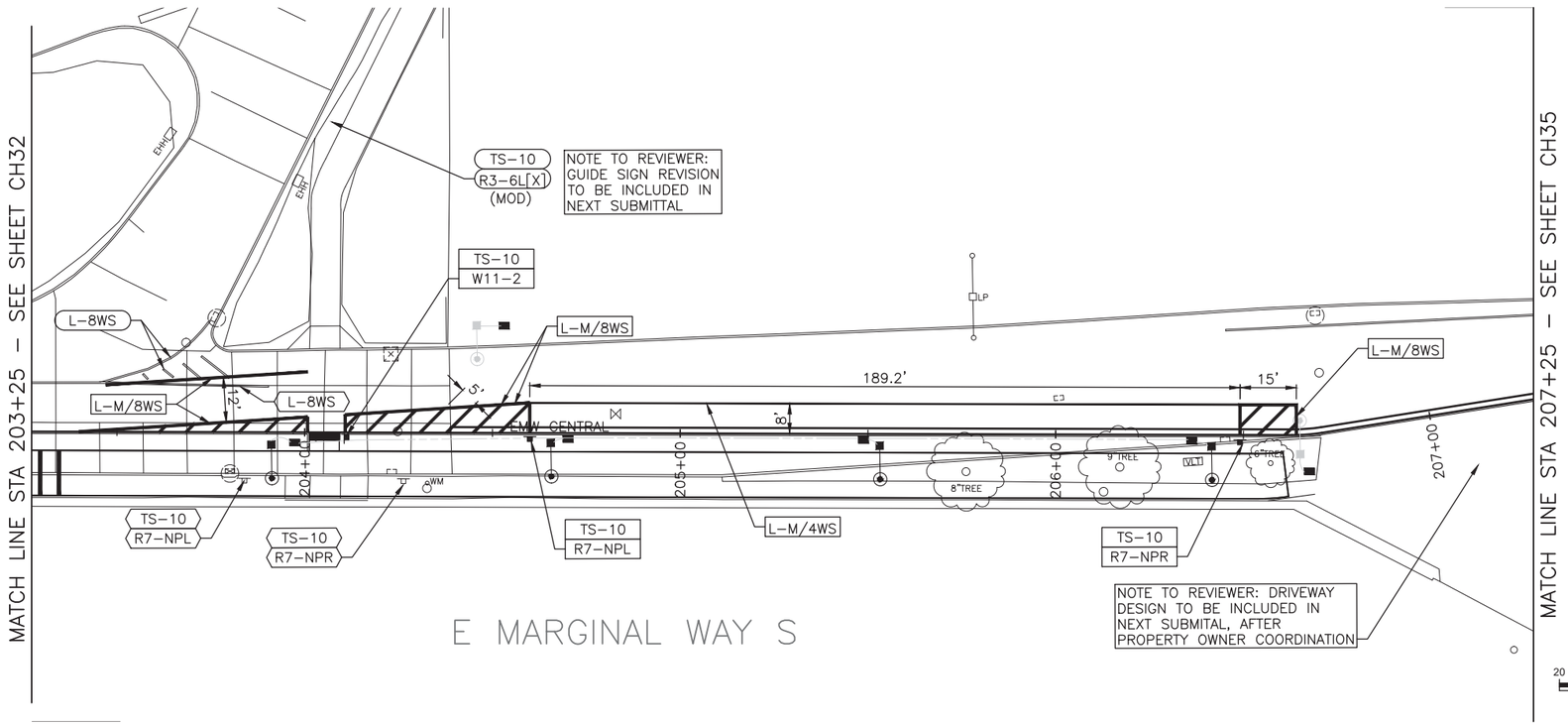

CHANNELIZATION PLANS NOTES:

1 PAVEMENT MARKINGS PER COS STD SPEC SECTION 8–22.1(2)

2 SEE SIGNAL PLANS FOR SIGNS LOCATED ON SIGNAL POLES AND MASTARMS

3 SEE SITE PREPARATION PLANS FOR EXISTING PAVEMENT MARKING REMOVALS

4 INSTALL STOP SIGNS PER COS STD PLAN 620

5 INSTALL SIGNS PER COS STD PLAN 621a/b

6 INSTALL STREET NAME SIGNS PER COS STD PLAN 622

7 INSTALL TYPE 2A RPM'S PER COS STD PLAN 710

8 "M" SUFFIX DESIGNATES MMA PAVEMENT MARKING

9 "T" SUFFIX DESIGNATES THERMOPLASTIC PAVEMENT MARKING

10 "MP" SUFFIX DESIGNATES PROFILED MMA PAVEMENT MARKING

11 ALL CROSSWALKS SHALL BE 10' WIDE UNLESS OTHERWISE NOTED

12 PAVEMENT MARKING SHOULD NOT BE PLACED ON TOP OF CONCRETE JOINTS; FIELD ADJUST AS NECESSARY

13 DIMENSIONS ARE TO CENTER OF PAVEMENT MARKING, OR MIDPOINT BETWEEN PARALLEL LINES (E.G. L–4YD) UNLESS OTHERWISE NOTED

CHANNELIZATION PLANS LEGEND:

- INSTALL
- REMOVE
- MAINTAIN/RELOCATE
- EXISTING AND NEW POST, POLE OR FENCE MOUNTED SIGN
- EXISTING AND NEW OVERHEAD MOUNTED SIGN
- EXISTING AND NEW CONCRETE CURB; SEE PAVING PLANS
- NEW UTILITY POLE AND LIGHT; SEE ILLUMINATION PLANS

SDCI ########. SDOT ########

VAULT SERIAL NO.	DATE	MARK	NATURE REVISIONS	MADE	CHK'D	REV'D

C:\bms\wsp-pb-us-pw-02\td___craig.schoenberg\d0173541\TRC0976_P-PH2-CH31-CH39.dwg
Jan-20-20 10:02am

60% DESIGN - NOT FOR CONSTRUCTION

CHANNELIZATION AND SIGNING PLAN

WSP TOOLE DESIGN

SDCI ########. SDOT ########

REVIEWED BY SPU/WATER ENGINEERING ..... 20.....

REVIEWED BY SPU/DRAINAGE ..... 20.....

APPROVED BY SDOT STREET IMPROVEMENT PERMITTING ..... 20.....

APPROVED FOR ADVERTISING
NANCY LOCKE
DEPARTMENT OF FINANCE & ADMINISTRATIVE SERVICES
SEATTLE, WASHINGTON . . . . . 20 . . .

BY: . . . . . .
CITY PURCHASING & CONTRACTING SERVICES DIRECTOR

INITIALS AND DATE		
DESIGNED	CS	01/20/2020
CHECKED	KL	01/20/2020
DRAWN	JW	01/20/2020
CHECKED	CS	01/20/2020

INITIALS AND DATE	
REVIEWED:	
DES.	CONST.
SDOT	PROJ. MGR.
RECEIVED	
REVISED AS BUILT	

ALL WORK SHALL BE DONE IN ACCORDANCE WITH THE CITY OF SEATTLE STANDARD PLANS AND SPECIFICATIONS AND OTHER DOCUMENTS CALLED FOR IN SECTION 0–02.3 OF THE PROJECT MANUAL.

CRAIG SCHOENBERG
STATE OF WASHINGTON
40116
REGISTERED
PROFESSIONAL ENGINEER

Seattle Department of Transportation

ORDINANCE NO. PW NO.
FUND: ----
SCALE: H. 1"=20'

EAST MARGINAL WAY HEAVY HAUL CORRIDOR PHASE 2 AND CENTRAL

JOB PC CO
VPI #
CH34
SHEET 191 OF 306

SDCI ########. SDOT ########

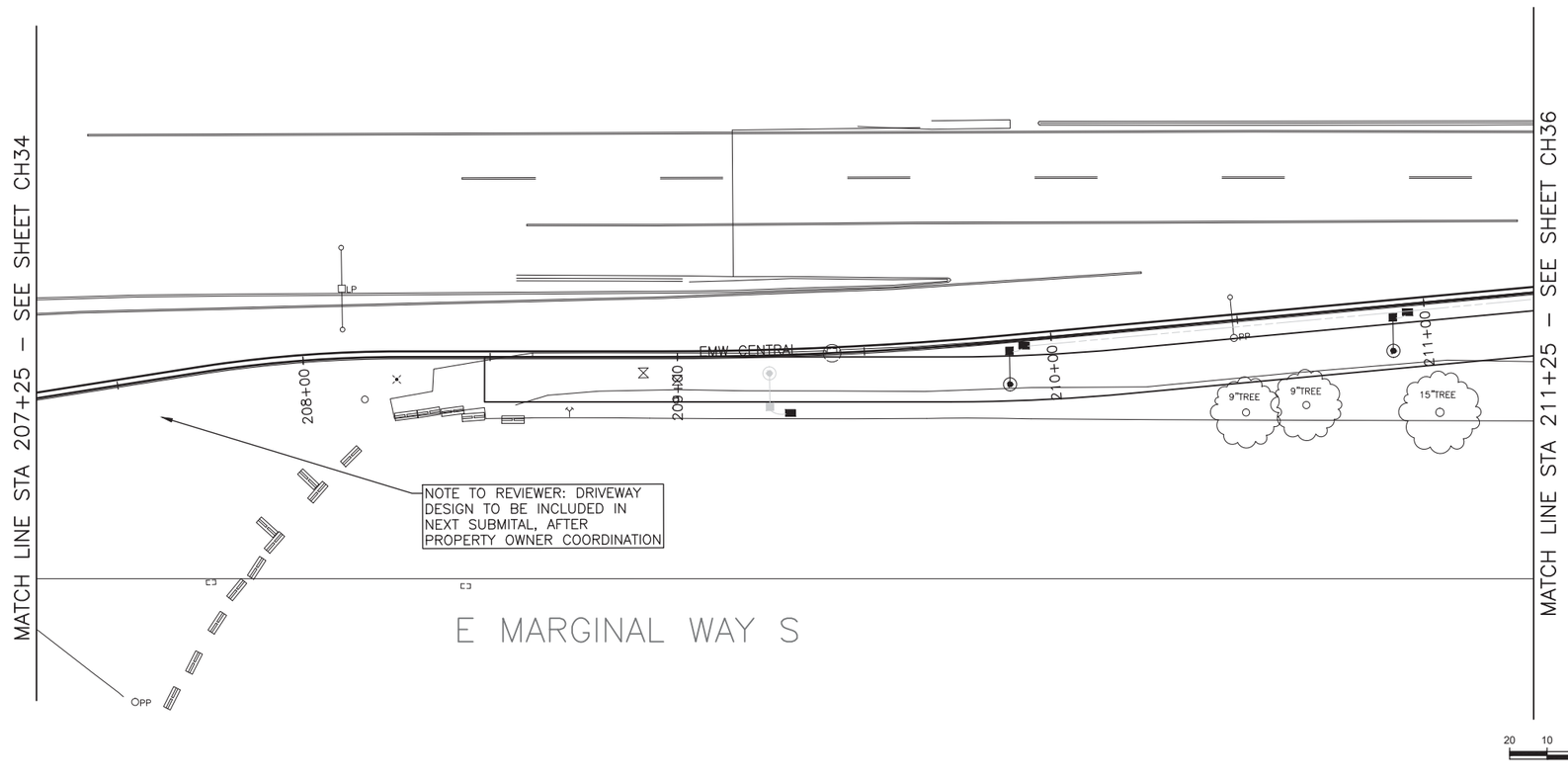

CHANNELIZATION PLANS NOTES:

1 PAVEMENT MARKINGS PER COS STD SPEC SECTION 8–22.1(2)

2 SEE SIGNAL PLANS FOR SIGNS LOCATED ON SIGNAL POLES AND MASTARMS

3 SEE SITE PREPARATION PLANS FOR EXISTING PAVEMENT MARKING REMOVALS

4 INSTALL STOP SIGNS PER COS STD PLAN 620

5 INSTALL SIGNS PER COS STD PLAN 621a/b

6 INSTALL STREET NAME SIGNS PER COS STD PLAN 622

7 INSTALL TYPE 2A RPM'S PER COS STD PLAN 710

8 "M" SUFFIX DESIGNATES MMA PAVEMENT MARKING

9 "T" SUFFIX DESIGNATES THERMOPLASTIC PAVEMENT MARKING

10 "MP" SUFFIX DESIGNATES PROFILED MMA PAVEMENT MARKING

11 ALL CROSSWALKS SHALL BE 10' WIDE UNLESS OTHERWISE NOTED

12 PAVEMENT MARKING SHOULD NOT BE PLACED ON TOP OF CONCRETE JOINTS; FIELD ADJUST AS NECESSARY

13 DIMENSIONS ARE TO CENTER OF PAVEMENT MARKING, OR MIDPOINT BETWEEN PARALLEL LINES (E.G. L–4YD) UNLESS OTHERWISE NOTED

CHANNELIZATION PLANS LEGEND:

- INSTALL
- REMOVE
- MAINTAIN/RELOCATE
- EXISTING AND NEW POST, POLE OR FENCE MOUNTED SIGN
- EXISTING AND NEW OVERHEAD MOUNTED SIGN
- EXISTING AND NEW CONCRETE CURB; SEE PAVING PLANS
- NEW UTILITY POLE AND LIGHT; SEE ILLUMINATION PLANS

SDCI ########, SDOT ########

MARK	DATE	NATURE REVISIONS	MADE	CHK'D	REV'D

VAULT SERIAL NO.

C:\bms\wsp-pb-us-pw-02\td___craig.schoenberg\d0173541\TRC0976_P-PH2-CH31-CH39.dwg
Jan-20-20 10:02am

60% DESIGN - NOT FOR CONSTRUCTION

CHANNELIZATION AND SIGNING PLAN

WSP TOOLE DESIGN

SDCI ########, SDOT ########
REVIEWED BY SPU/WATER ENGINEERING ..... 20.....
REVIEWED BY SPU/DRAINAGE ..... 20.....
APPROVED BY SDOT STREET IMPROVEMENT PERMITTING ..... 20.....

APPROVED FOR ADVERTISING
NANCY LOCKE
DEPARTMENT OF FINANCE & ADMINISTRATIVE SERVICES
SEATTLE, WASHINGTON . . . . . 20 . . .
BY: . . . . . .
CITY PURCHASING & CONTRACTING SERVICES DIRECTOR

INITIALS AND DATE		
DESIGNED	CS	01/20/2020
CHECKED	KL	01/20/2020
DRAWN	JW	01/20/2020
CHECKED	CS	01/20/2020

INITIALS AND DATE	
REVIEWED:	
DES.	CONST.
SDOT	PROJ. MGR.
RECEIVED	
REVISED AS BUILT	

ALL WORK SHALL BE DONE IN ACCORDANCE WITH THE CITY OF SEATTLE STANDARD PLANS AND SPECIFICATIONS AND OTHER DOCUMENTS CALLED FOR IN SECTION 0–02.3 OF THE PROJECT MANUAL.

CRAIG SCHOENBERG STATE OF WASHINGTON 40016 REGISTERED PROFESSIONAL ENGINEER

Seattle Department of Transportation
ORDINANCE NO. PW NO.
FUND: ----
SCALE: H. 1"=20'

EAST MARGINAL WAY HEAVY HAUL CORRIDOR PHASE 2 AND CENTRAL

JOB PC CO
VPI #
CH35
SHEET 192 OF 306

SDCI ########, SDOT ########

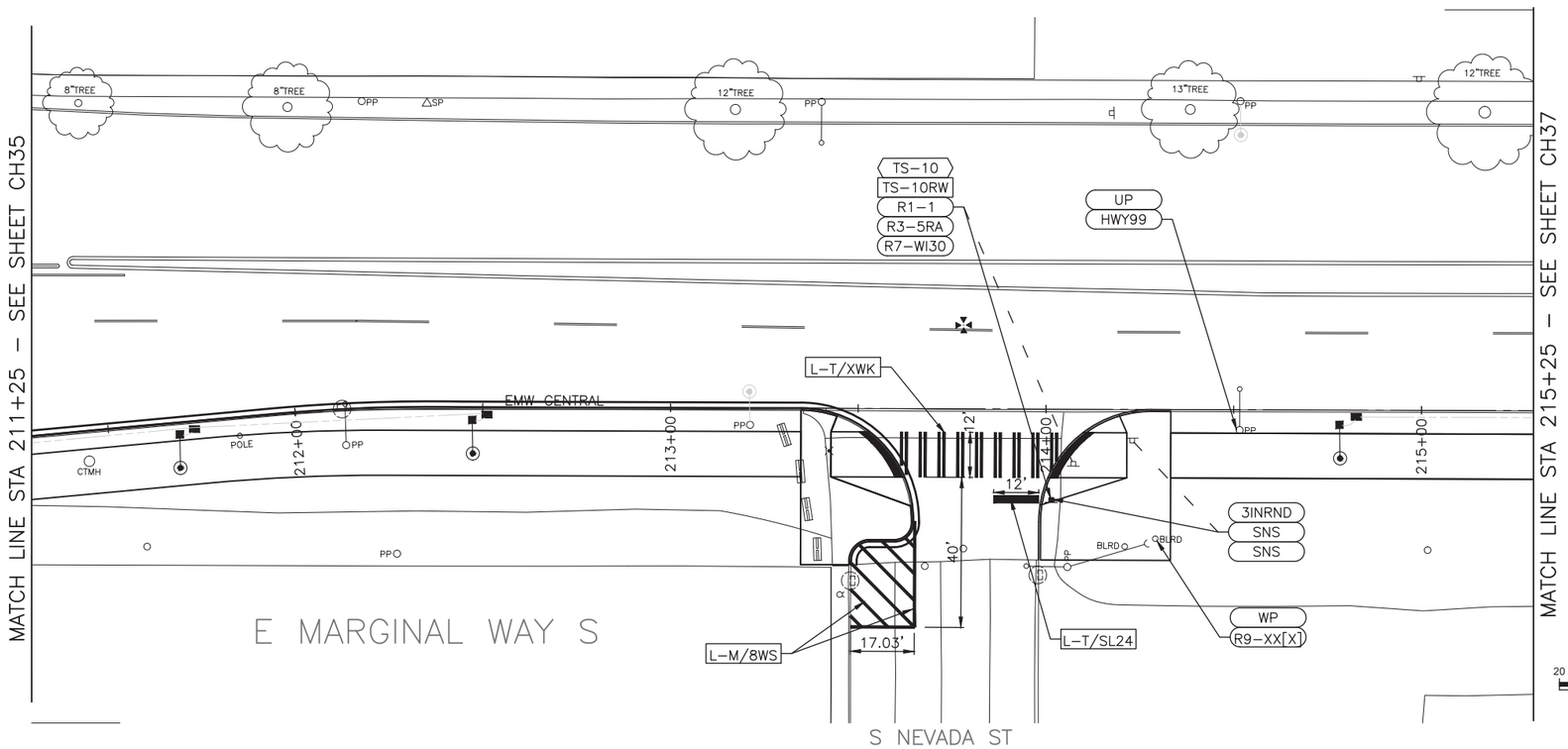

CHANNELIZATION PLANS NOTES:

1 PAVEMENT MARKINGS PER COS STD SPEC SECTION 8–22.1(2)

2 SEE SIGNAL PLANS FOR SIGNS LOCATED ON SIGNAL POLES AND MASTARMS

3 SEE SITE PREPARATION PLANS FOR EXISTING PAVEMENT MARKING REMOVALS

4 INSTALL STOP SIGNS PER COS STD PLAN 620

5 INSTALL SIGNS PER COS STD PLAN 621a/b

6 INSTALL STREET NAME SIGNS PER COS STD PLAN 622

7 INSTALL TYPE 2A RPM'S PER COS STD PLAN 710

8 "M" SUFFIX DESIGNATES MMA PAVEMENT MARKING

9 "T" SUFFIX DESIGNATES THERMOPLASTIC PAVEMENT MARKING

10 "MP" SUFFIX DESIGNATES PROFILED MMA PAVEMENT MARKING

11 ALL CROSSWALKS SHALL BE 10' WIDE UNLESS OTHERWISE NOTED

12 PAVEMENT MARKING SHOULD NOT BE PLACED ON TOP OF CONCRETE JOINTS; FIELD ADJUST AS NECESSARY

13 DIMENSIONS ARE TO CENTER OF PAVEMENT MARKING, OR MIDPOINT BETWEEN PARALLEL LINES (E.G. L–4YD) UNLESS OTHERWISE NOTED

CHANNELIZATION PLANS LEGEND:

- INSTALL
- REMOVE
- MAINTAIN/RELOCATE
- EXISTING AND NEW POST, POLE OR FENCE MOUNTED SIGN
- EXISTING AND NEW OVERHEAD MOUNTED SIGN
- EXISTING AND NEW CONCRETE CURB; SEE PAVING PLANS
- NEW UTILITY POLE AND LIGHT; SEE ILLUMINATION PLANS

N

20 10 0 20 40
SCALE IN FEET

SDCI ########, SDOT ########

MARK	DATE	NATURE REVISIONS	MADE	CHK'D	REV'D

VAULT SERIAL NO.

C:\bms\wsp-pb-us-pw-02\d___craig.schoenberg\d0173541\TRC0976_P-PH2-CH31-CH39.dwg
Jan-20-20 10:03am

60% DESIGN - NOT FOR CONSTRUCTION

CHANNELIZATION AND SIGNING PLAN

WSP TOOLE DESIGN

SDCI ########, SDOT ########
REVIEWED BY SPU/WATER ENGINEERING ..... 20.....
REVIEWED BY SPU/DRAINAGE ..... 20.....
APPROVED BY SDOT STREET IMPROVEMENT PERMITTING ..... 20.....

APPROVED FOR ADVERTISING
NANCY LOCKE
DEPARTMENT OF FINANCE & ADMINISTRATIVE SERVICES
SEATTLE, WASHINGTON . . . . . 20 . . .
BY: . . . . . .
CITY PURCHASING & CONTRACTING SERVICES DIRECTOR

INITIALS AND DATE		
DESIGNED	CS	01/20/2020
CHECKED	KL	01/20/2020
DRAWN	JW	01/20/2020
CHECKED	CS	01/20/2020

ALL WORK SHALL BE DONE IN ACCORDANCE WITH THE CITY OF SEATTLE STANDARD PLANS AND SPECIFICATIONS AND OTHER DOCUMENTS CALLED FOR IN SECTION 0–02.3 OF THE PROJECT MANUAL.

INITIALS AND DATE	
REVIEWED:	
DES.	CONST.
SDOT	PROJ. MGR.
RECEIVED	
REVISED AS BUILT	

CRAIG SCHOENBERG
STATE OF WASHINGTON
40118
REGISTERED
PROFESSIONAL ENGINEER

Seattle Department of Transportation

ORDINANCE NO. PW NO.
FUND: ----
SCALE: H. 1"=20'

EAST MARGINAL WAY
HEAVY HAUL CORRIDOR
PHASE 2 AND CENTRAL

JOB PC CO
VPI #
CH36
SHEET 193 OF 306

SDCI ########, SDOT ########

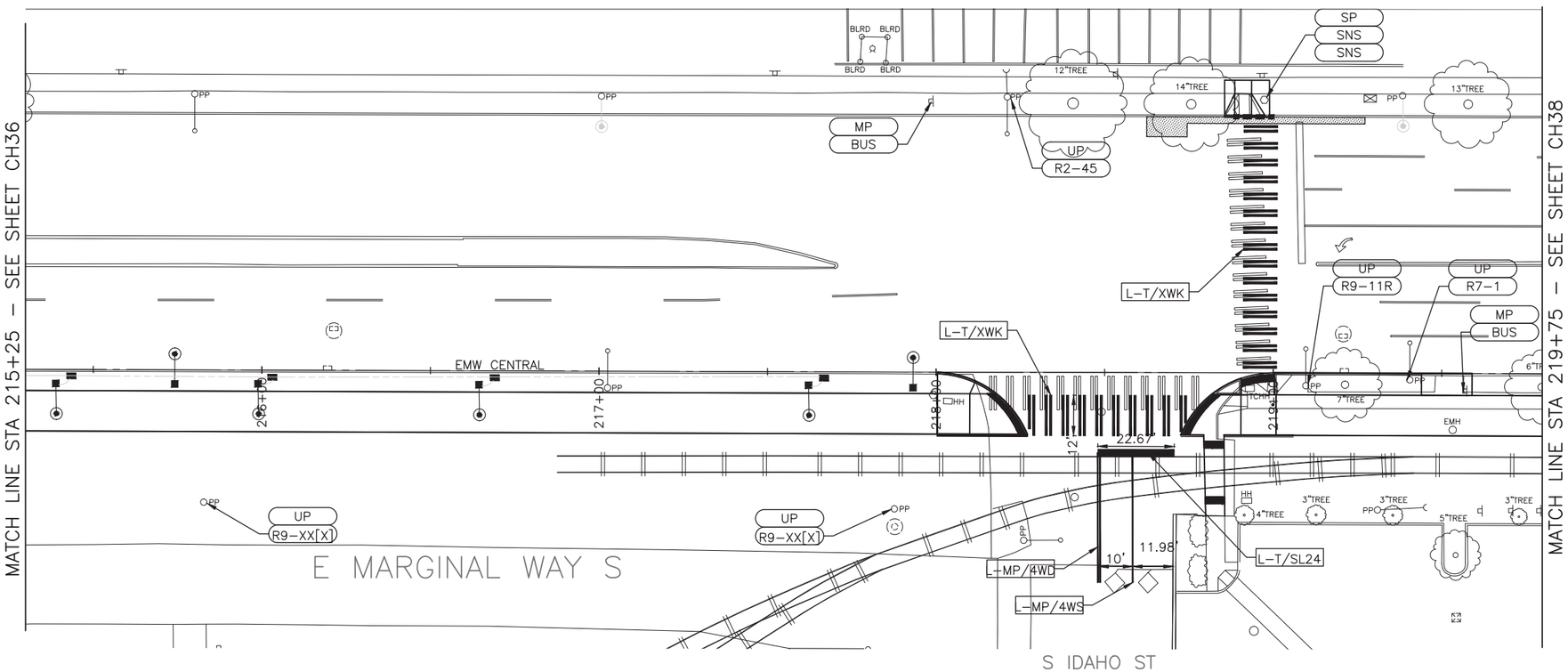

CHANNELIZATION PLANS NOTES:

1 PAVEMENT MARKINGS PER COS STD SPEC SECTION 8-22.1(2)

2 SEE SIGNAL PLANS FOR SIGNS LOCATED ON SIGNAL POLES AND MASTARMS

3 SEE SITE PREPARATION PLANS FOR EXISTING PAVEMENT MARKING REMOVALS

4 INSTALL STOP SIGNS PER COS STD PLAN 620

5 INSTALL SIGNS PER COS STD PLAN 621a/b

6 INSTALL STREET NAME SIGNS PER COS STD PLAN 622

7 INSTALL TYPE 2A RPM'S PER COS STD PLAN 710

8 "M" SUFFIX DESIGNATES MMA PAVEMENT MARKING

9 "T" SUFFIX DESIGNATES THERMOPLASTIC PAVEMENT MARKING

10 "MP" SUFFIX DESIGNATES PROFILED MMA PAVEMENT MARKING

11 ALL CROSSWALKS SHALL BE 10' WIDE UNLESS OTHERWISE NOTED

12 PAVEMENT MARKING SHOULD NOT BE PLACED ON TOP OF CONCRETE JOINTS; FIELD ADJUST AS NECESSARY

13 DIMENSIONS ARE TO CENTER OF PAVEMENT MARKING, OR MIDPOINT BETWEEN PARALLEL LINES (E.G. L-4YD) UNLESS OTHERWISE NOTED

20 10 0 20 40
SCALE IN FEET

CHANNELIZATION PLANS LEGEND:

- INSTALL
- REMOVE
- MAINTAIN/RELOCATE
- EXISTING AND NEW POST, POLE OR FENCE MOUNTED SIGN
- EXISTING AND NEW OVERHEAD MOUNTED SIGN
- EXISTING AND NEW CONCRETE CURB; SEE PAVING PLANS
- NEW UTILITY POLE AND LIGHT; SEE ILLUMINATION PLANS

SDCI ########, SDOT ########

VAULT SERIAL NO.	DATE	MARK	NATURE REVISIONS	MADE	CHK'D	REV'D

C:\bms\wsp-pb-us-pw-02\td___craig.schoenberg\d0173541\TRC0976_P-PH2-CH31-CH39.dwg
Jan-20-20 10:03am

60% DESIGN - NOT FOR CONSTRUCTION

CHANNELIZATION AND SIGNING PLAN

WSP TOOLE DESIGN

SDCI ########, SDOT ########
REVIEWED BY SPU/WATER ENGINEERING ..... 20.....
REVIEWED BY SPU/DRAINAGE ..... 20.....
APPROVED BY SDOT STREET IMPROVEMENT PERMITTING ..... 20.....

APPROVED FOR ADVERTISING
NANCY LOCKE
DEPARTMENT OF FINANCE & ADMINISTRATIVE SERVICES
SEATTLE, WASHINGTON . . . . . 20 . . .
BY: . . . . . .
CITY PURCHASING & CONTRACTING SERVICES DIRECTOR

INITIALS AND DATE		
DESIGNED	CS	01/20/2020
CHECKED	KL	01/20/2020
DRAWN	JW	01/20/2020
CHECKED	CS	01/20/2020

ALL WORK SHALL BE DONE IN ACCORDANCE WITH THE CITY OF SEATTLE STANDARD PLANS AND SPECIFICATIONS AND OTHER DOCUMENTS CALLED FOR IN SECTION 0-02.3 OF THE PROJECT MANUAL.

INITIALS AND DATE		
REVIEWED:		
DES.		CONST.
SDOT		PROJ. MGR.
RECEIVED		
REVISED AS BUILT		

CRAIG SCHOENBERG
STATE OF WASHINGTON
40118
REGISTERED
PROFESSIONAL ENGINEER

Seattle Department of Transportation
ORDINANCE NO. PW NO.
FUND: ----
SCALE: H. 1"=20'

EAST MARGINAL WAY HEAVY HAUL CORRIDOR PHASE 2 AND CENTRAL

JOB PC CO
VPI #
CH37
SHEET 194 OF 306

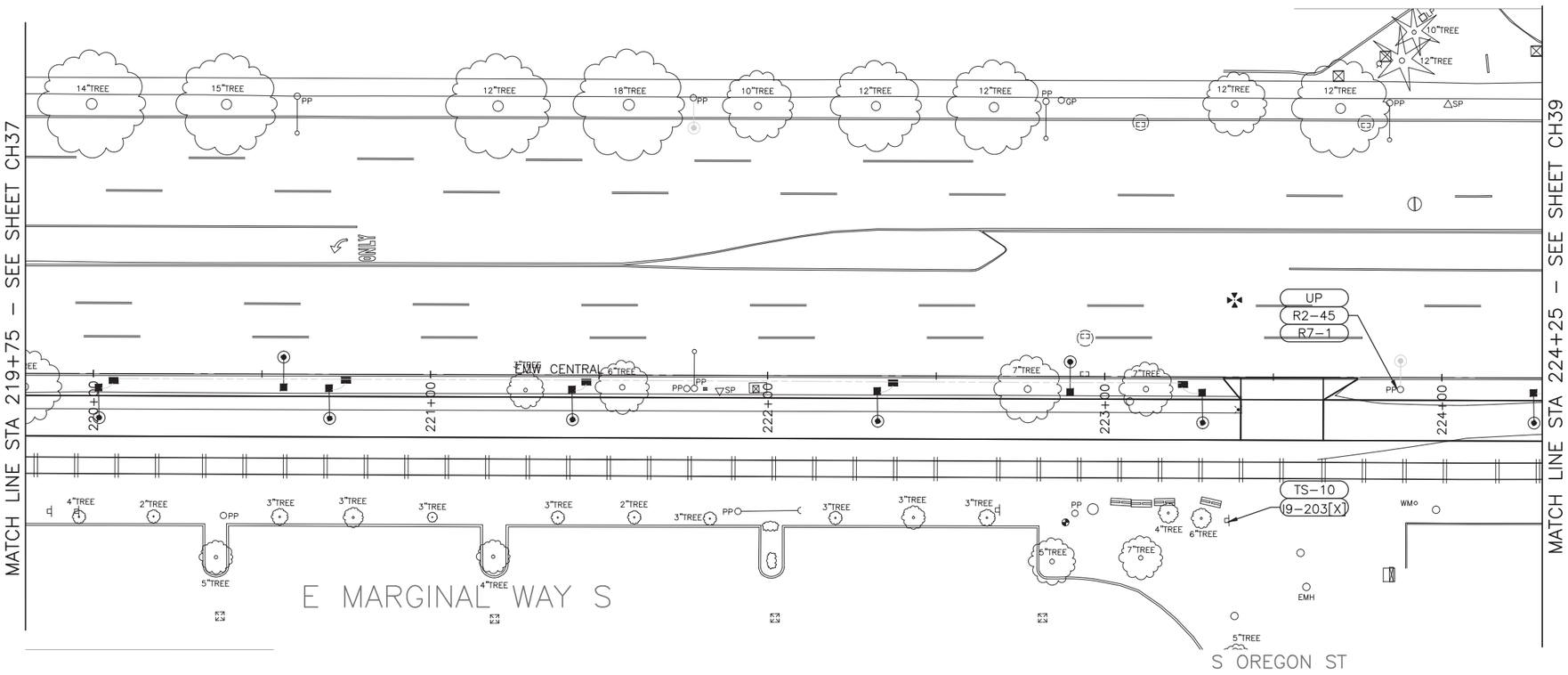

CHANNELIZATION PLANS NOTES:

1 PAVEMENT MARKINGS PER COS STD SPEC SECTION 8–22.1(2)

2 SEE SIGNAL PLANS FOR SIGNS LOCATED ON SIGNAL POLES AND MASTARMS

3 SEE SITE PREPARATION PLANS FOR EXISTING PAVEMENT MARKING REMOVALS

4 INSTALL STOP SIGNS PER COS STD PLAN 620

5 INSTALL SIGNS PER COS STD PLAN 621a/b

6 INSTALL STREET NAME SIGNS PER COS STD PLAN 622

7 INSTALL TYPE 2A RPM'S PER COS STD PLAN 710

8 "M" SUFFIX DESIGNATES MMA PAVEMENT MARKING

9 "T" SUFFIX DESIGNATES THERMOPLASTIC PAVEMENT MARKING

10 "MP" SUFFIX DESIGNATES PROFILED MMA PAVEMENT MARKING

11 ALL CROSSWALKS SHALL BE 10' WIDE UNLESS OTHERWISE NOTED

12 PAVEMENT MARKING SHOULD NOT BE PLACED ON TOP OF CONCRETE JOINTS; FIELD ADJUST AS NECESSARY

13 DIMENSIONS ARE TO CENTER OF PAVEMENT MARKING, OR MIDPOINT BETWEEN PARALLEL LINES (E.G. L–4YD) UNLESS OTHERWISE NOTED

CHANNELIZATION PLANS LEGEND:

INSTALL

REMOVE

MAINTAIN/RELOCATE

EXISTING AND NEW POST, POLE OR FENCE MOUNTED SIGN

EXISTING AND NEW OVERHEAD MOUNTED SIGN

EXISTING AND NEW CONCRETE CURB; SEE PAVING PLANS

NEW UTILITY POLE AND LIGHT; SEE ILLUMINATION PLANS

SDCI ###########. SDOT ##########

VAULT SERIAL NO.	DATE	MARK	NATURE REVISIONS	MADE	CHK'D	REV'D

C:\bms\wsp-pb-us-pw-02\td___craig.schoenberg\d0173541\TRC0976_P-PH2-CH31-CH39.dwg
Jan-20-20 10:04am

60% DESIGN - NOT FOR CONSTRUCTION

CHANNELIZATION AND SIGNING PLAN

WSP TOOLE DESIGN

SDCI ########. SDOT ########
REVIEWED BY SPU/WATER ENGINEERING ..... 20.....
REVIEWED BY SPU/DRAINAGE ..... 20.....
APPROVED BY SDOT STREET IMPROVEMENT PERMITTING ..... 20.....

APPROVED FOR ADVERTISING
NANCY LOCKE
DEPARTMENT OF FINANCE & ADMINISTRATIVE SERVICES
SEATTLE, WASHINGTON . . . . . 20 . . .
BY: . . . . . .
CITY PURCHASING & CONTRACTING SERVICES DIRECTOR

INITIALS AND DATE		
DESIGNED	CS	01/20/2020
CHECKED	KL	01/20/2020
DRAWN	JW	01/20/2020
CHECKED	CS	01/20/2020

INITIALS AND DATE	
REVIEWED:	
DES.	CONST.
SDOT	PROJ. MGR.
RECEIVED	
REVISED AS BUILT	

ALL WORK SHALL BE DONE IN ACCORDANCE WITH THE CITY OF SEATTLE STANDARD PLANS AND SPECIFICATIONS AND OTHER DOCUMENTS CALLED FOR IN SECTION 0-02.3 OF THE PROJECT MANUAL.

CRAIG SCHOENBERG
STATE OF WASHINGTON
40118
REGISTERED PROFESSIONAL ENGINEER

Seattle Department of Transportation

ORDINANCE NO. PW NO.
FUND: ----
SCALE: H. 1"=20'

EAST MARGINAL WAY HEAVY HAUL CORRIDOR PHASE 2 AND CENTRAL

JOB PC CO
VPI #
CH38
SHEET 195 OF 306

SDCI ########. SDOT ########

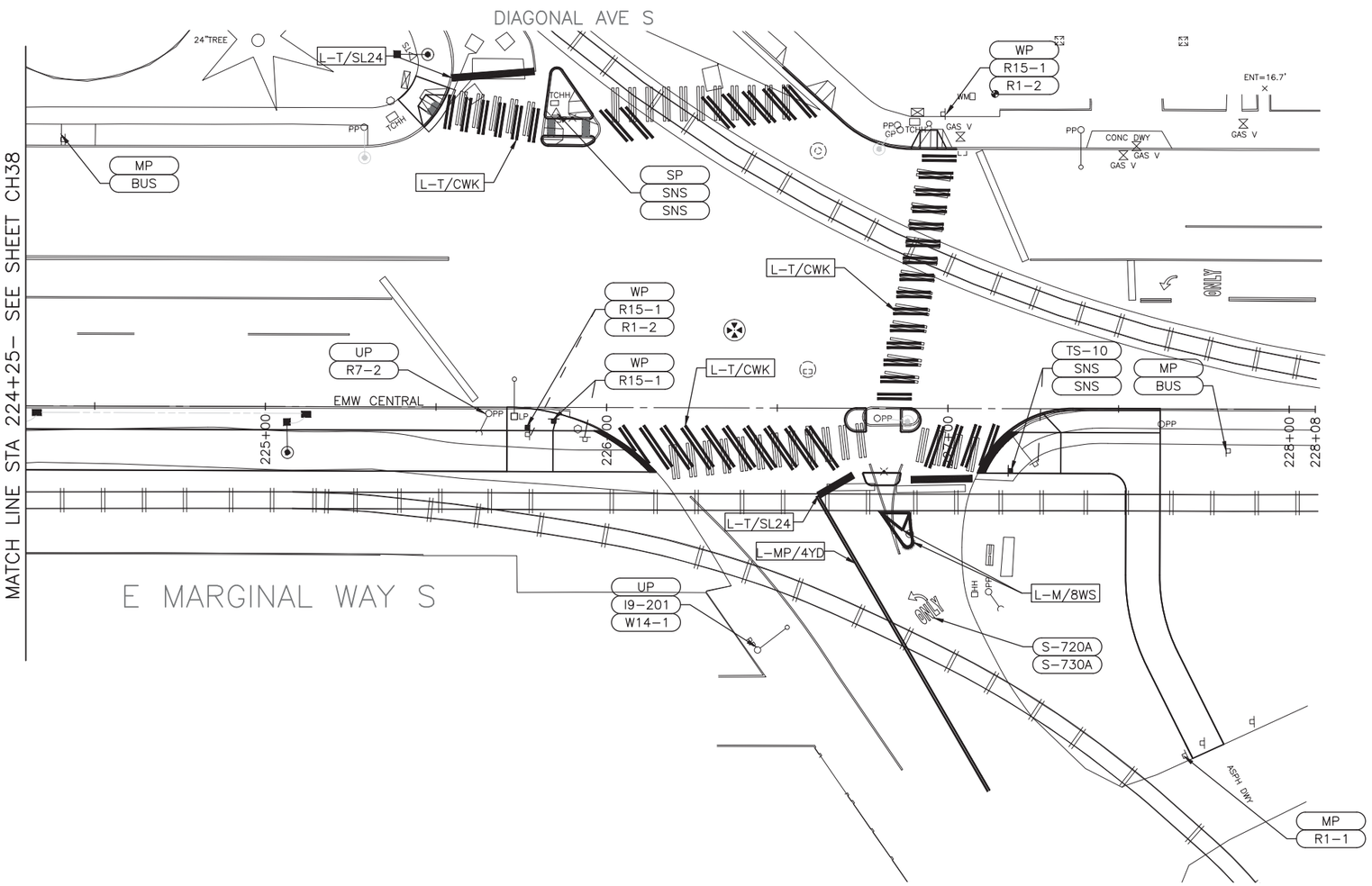

CHANNELIZATION PLANS NOTES:

1 PAVEMENT MARKINGS PER COS STD SPEC SECTION 8-22.1(2)

2 SEE SIGNAL PLANS FOR SIGNS LOCATED ON SIGNAL POLES AND MASTARMS

3 SEE SITE PREPARATION PLANS FOR EXISTING PAVEMENT MARKING REMOVALS

4 INSTALL STOP SIGNS PER COS STD PLAN 620

5 INSTALL SIGNS PER COS STD PLAN 621a/b

6 INSTALL STREET NAME SIGNS PER COS STD PLAN 622

7 INSTALL TYPE 2A RPM'S PER COS STD PLAN 710

8 "M" SUFFIX DESIGNATES MMA PAVEMENT MARKING

9 "T" SUFFIX DESIGNATES THERMOPLASTIC PAVEMENT MARKING

10 "MP" SUFFIX DESIGNATES PROFILED MMA PAVEMENT MARKING

11 ALL CROSSWALKS SHALL BE 10' WIDE UNLESS OTHERWISE NOTED

12 PAVEMENT MARKING SHOULD NOT BE PLACED ON TOP OF CONCRETE JOINTS; FIELD ADJUST AS NECESSARY

13 DIMENSIONS ARE TO CENTER OF PAVEMENT MARKING, OR MIDPOINT BETWEEN PARALLEL LINES (E.G. L-4YD) UNLESS OTHERWISE NOTED

20 10 0 20 40
SCALE IN FEET

CHANNELIZATION PLANS LEGEND:

- INSTALL
- REMOVE
- MAINTAIN/RELOCATE
- EXISTING AND NEW POST, POLE OR FENCE MOUNTED SIGN
- EXISTING AND NEW OVERHEAD MOUNTED SIGN
- EXISTING AND NEW CONCRETE CURB; SEE PAVING PLANS
- NEW UTILITY POLE AND LIGHT; SEE ILLUMINATION PLANS

SDCI ######## SDOT ########

VAULT SERIAL NO.	DATE	MARK	NATURE REVISIONS	MADE	CHK'D	REV'D

C:\bms\wsp-pb-us-pw-02\td___craig.schoenberg\d0173541\TRC0976_P-PH2-CH31-CH39.dwg
Jan-20-20 10:04am

60% DESIGN - NOT FOR CONSTRUCTION

CHANNELIZATION AND SIGNING PLAN

WSP TOOLE DESIGN

SDCI ########, SDOT ########
REVIEWED BY SPU/WATER ENGINEERING ..... 20.....
REVIEWED BY SPU/DRAINAGE ..... 20.....
APPROVED BY SDOT STREET IMPROVEMENT PERMITTING ..... 20.....

APPROVED FOR ADVERTISING
NANCY LOCKE
DEPARTMENT OF FINANCE & ADMINISTRATIVE SERVICES
SEATTLE, WASHINGTON . . . . . 20 . .
BY: . . . . . .
CITY PURCHASING & CONTRACTING SERVICES DIRECTOR

INITIALS AND DATE		INITIALS AND DATE	
DESIGNED CS	01/20/2020	REVIEWED: DES.	CONST.
CHECKED KL	01/20/2020	SDOT	PROJ. MGR.
DRAWN JW	01/20/2020	RECEIVED	
CHECKED CS	01/20/2020	REVISED AS BUILT	

ALL WORK SHALL BE DONE IN ACCORDANCE WITH THE CITY OF SEATTLE STANDARD PLANS AND SPECIFICATIONS AND OTHER DOCUMENTS CALLED FOR IN SECTION 0-02.3 OF THE PROJECT MANUAL.

CRAIG SCHOENBERG
STATE OF WASHINGTON
40118
REGISTERED
PROFESSIONAL ENGINEER

Seattle Department of Transportation
ORDINANCE NO. PW NO.
FUND: ----
SCALE: H. 1"=20'

EAST MARGINAL WAY
HEAVY HAUL CORRIDOR
PHASE 2 AND CENTRAL

JOB PC CO
VPI #
CH39
SHEET 196 OF 306

SDCI ######## SDOT ########