

YESLER BRIDGE REHABILITATION PROJECT

Spring 2016

What is the project?

Built in 1910, the Yesler Way Bridge needs to be rehabilitated to improve safety and reliability while preserving its principal historical elements.

Where is the project located?

The Yesler Way Bridge is located at the intersection of Yesler Way and Terrace St over 4th Ave S.



What will the project look like?

As one of the oldest steel bridges in the city, the bridge has several unique and historic design elements. Historic preservation is an important part of the bridge's rehabilitation. After construction, the bridge will look similar to how it looks today, but will offer improved safety for people walking, biking, and driving over the bridge due to structural improvements.

How is this project funded?

The total project budget is estimated at \$19.8 million. Funding comes from the Bridging the Gap transportation levy passed by voters in November 2006 and a grant from the Federal Highway Bridge Program.

What to expect during construction

- Yesler Way will be closed in both directions between 3rd Ave and midway between 5th Ave and 6th Ave
- Terrace St will be closed to through traffic, open to local access
- 4th Ave will have ongoing lane closures and occasional full nighttime and weekend closures
- Sidewalks on either side of 4th Ave will have alternating closures
- Transit stops and routes will be affected during construction (See reverse for details)

When will construction start?

Construction is expected to begin in spring 2016 and end in fall 2017 (approximately 14 to 16 months).

Read inside for more details on construction impacts.

Larger maps are available on our website.

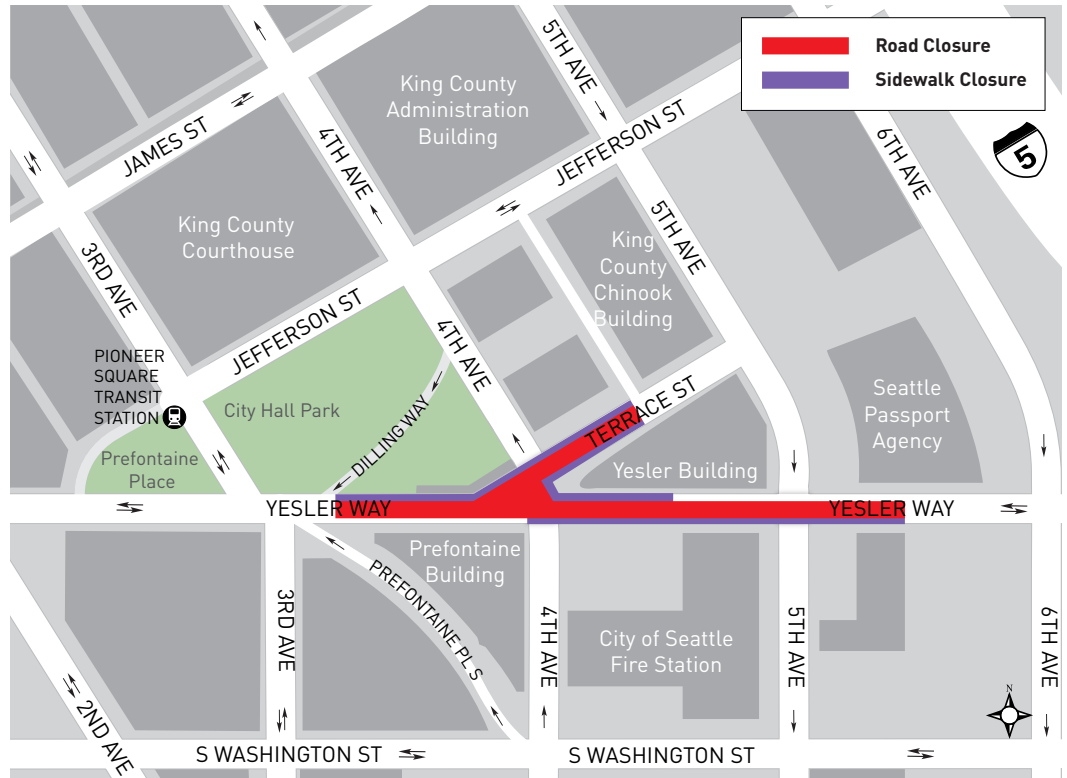


CONSTRUCTION IMPACTS

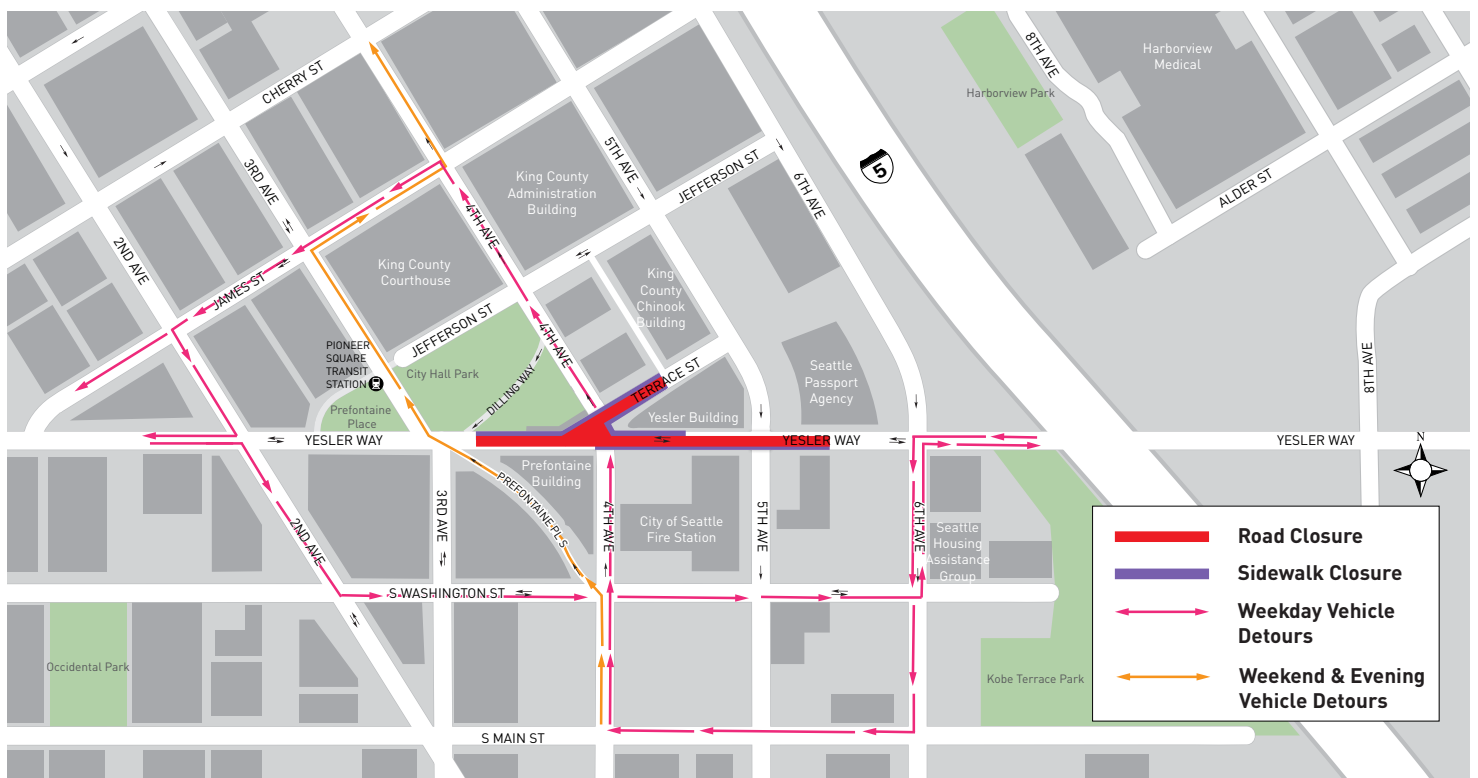
Street closures

- Yesler Way will be closed in both directions between 3rd Ave and midway between 5th Ave and 6th Ave
- Terrace St will be closed to through traffic, open to local access
- 4th Ave will have ongoing lane closures and occasional full nighttime and weekend closures
- Sidewalks on either side of 4th Ave will have alternating closures

Street and sidewalk closures



Vehicle impacts and detours



YESLER BRIDGE REHABILITATION PROJECT



Parking restrictions during construction



There will be no parking:

- In the construction area along Yesler Way between 3rd Ave and midway between 5th Ave and 6th Ave
- Along Terrace St from the alley to Yesler Way
- Beneath the bridge on 4th Ave
- In the east curb lane of 5th Ave between Washington and Terrace St
- On the west side of 6th Ave immediately south of Yesler Way
- On the north side of Main St immediately west of 6th Ave

Parking restrictions after construction (permanent)

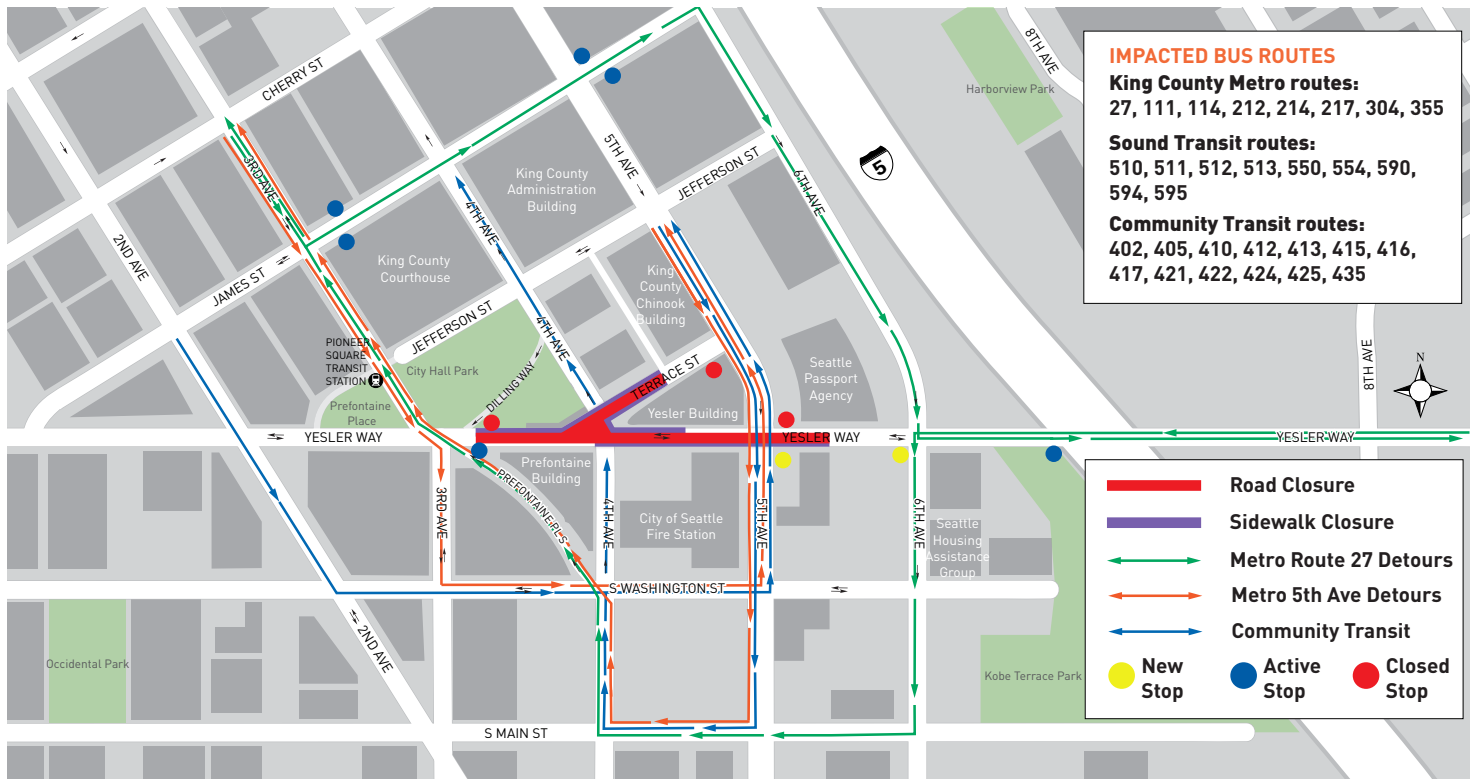


- Parking will no longer be allowed on the bridge
- A few parking spaces will be removed on both Yesler Way and Terrace St immediately adjacent to the bridge
- Parking will no longer be allowed on the east side of 4th Ave between S Washington and Jefferson Streets
- Parking will no longer be allowed in the east curb lane of 5th Ave between S Washington and Terrace St

CONSTRUCTION IMPACTS



Transit impacts and detours



STAY INFORMED

Visit our website: www.seattle.gov/transportation/YeslerBridge.htm

Email us: YeslerBridge@seattle.gov – Email us if you want to be added to our mailing list!

Call us: 206-684-8684

To request translation services or accommodation for persons with disabilities, please call 206-684-8684/ TTY Relay: 711

Si necesita traducir esta información al español, llame al 206-684-8684.

如果您需要此信息翻譯成中文 請致電 206-684-8684.

Nếu quý vị cần thông tin này chuyển ngữ sang tiếng Việt xin gọi 206-684-8684.

