

# MELROSE PROMENADE

## Creating a Safer, More Inviting Street for Everyone

Construction of the Melrose Promenade began in early 2022 and will calm traffic and improve the walking and biking experience on Melrose Ave.

This project is a step toward the community's vision to reconnect Capitol Hill and downtown through the "Melrose Promenade."

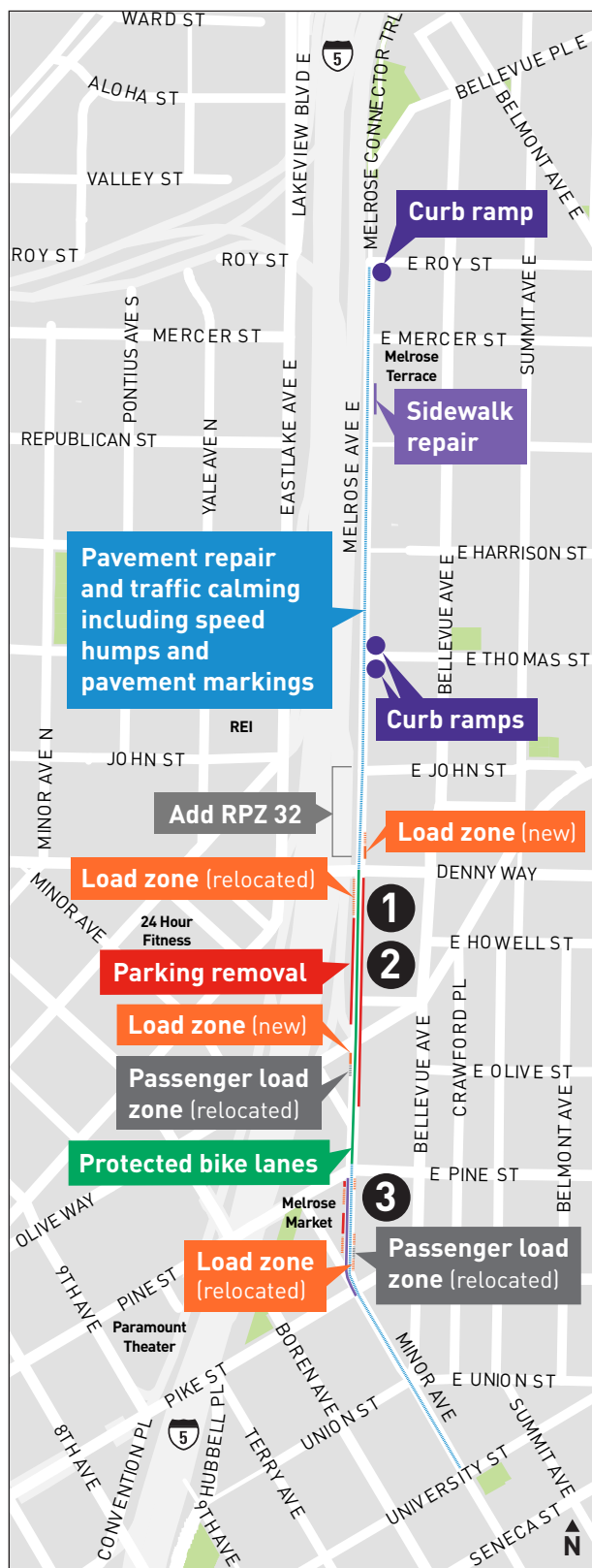


### TELL US YOUR NEEDS DURING CONSTRUCTION!

Use the QR code or go to our webpage to take a survey that will help us understand how to best accommodate neighbors.



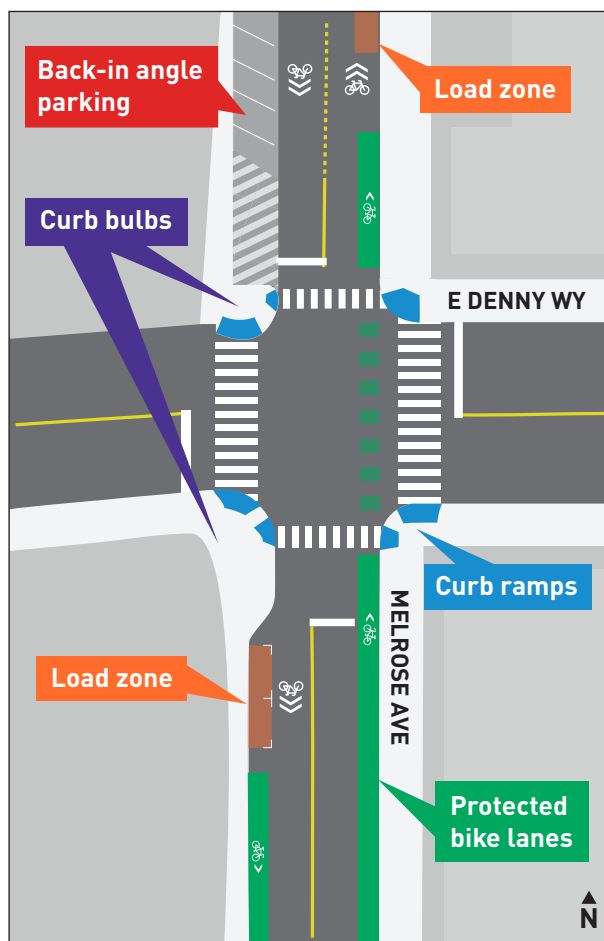
## Design Maps



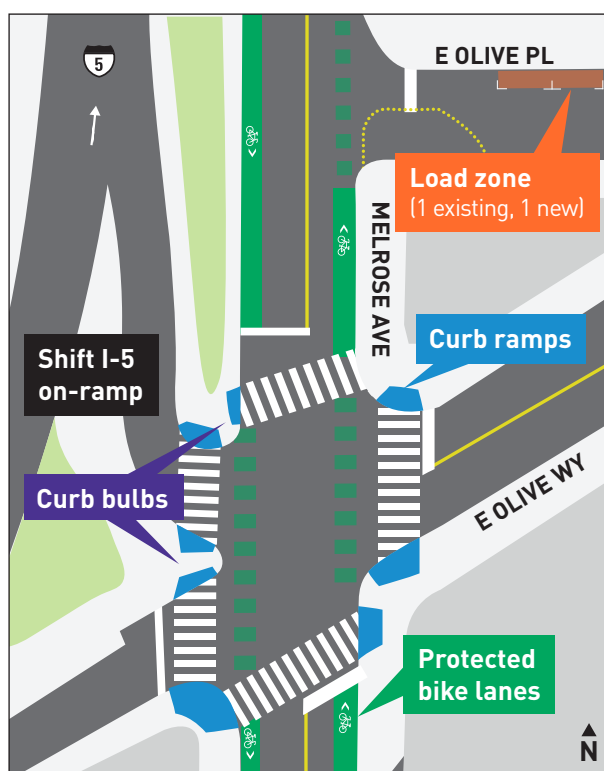
Restricted Parking Zones (RPZs) are residential areas around commuter traffic generators—like hospitals or light rail stations—where on-street parking is restricted for those except residents and short-term visitors.

Load zone types are subject to change.

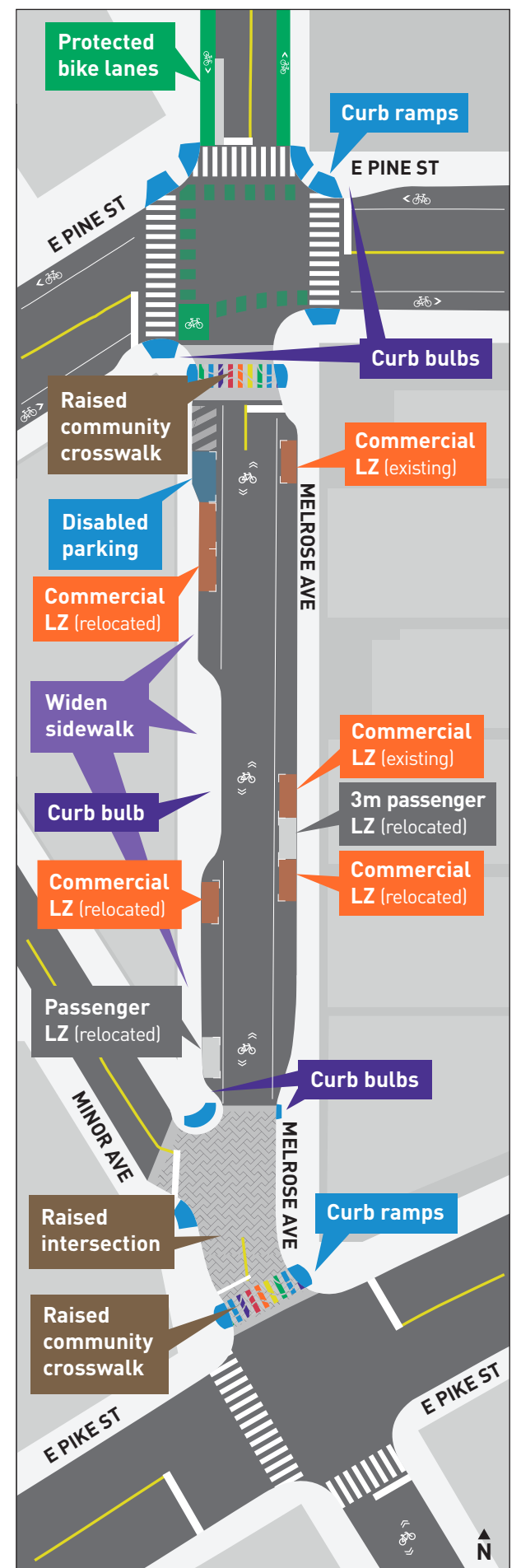
### 1 Melrose Ave/E Denny Way



### 2 Melrose Ave/E Olive Way



### 3 Melrose Ave/E Pine St to E Pike St



Candace Goodrich, Community Outreach Lead  
[www.seattle.gov/transportation/melrose](http://www.seattle.gov/transportation/melrose)  
[MelrosePromenade@seattle.gov](mailto:MelrosePromenade@seattle.gov) or (206) 529-4295



Seattle Department of Transportation

