








# TAKING CARE OF THE BASICS

## A SAFE AND AFFORDABLE CITY

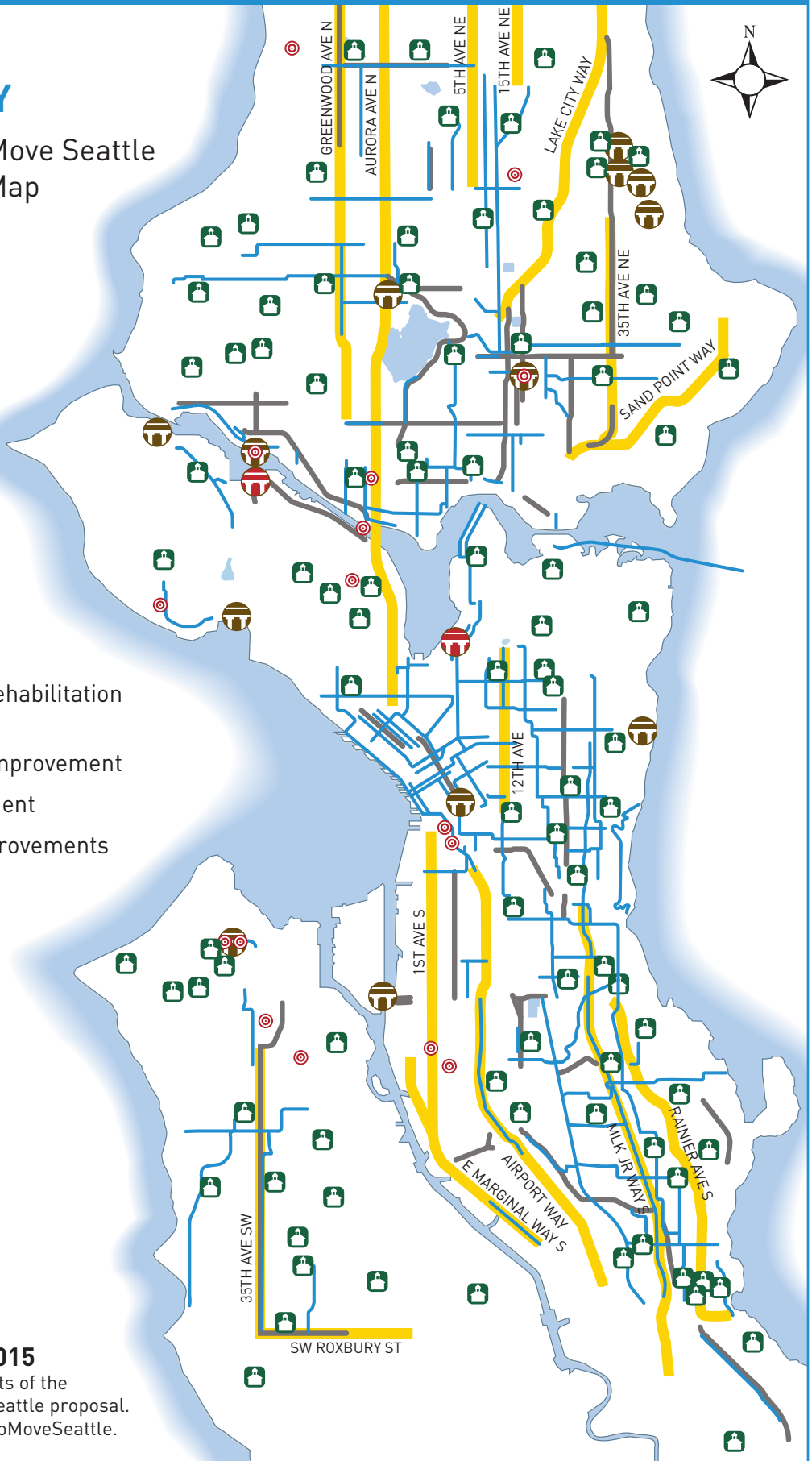
Transportation Levy to Move Seattle  
Proposed\* Investment Map

### LEGEND

-  Bridge replacement and rehabilitation (planning and design)
-  Bridge replacement and improvement
-  Bridge seismic reinforcement
-  Safe Routes to School improvements and education
-  Street paving projects
-  Corridor safety projects
-  Bicycle Master Plan implementation

### REVISED PROPOSAL MAY 2015

\*This map shows some of the elements of the 9-year Transportation Levy to Move Seattle proposal. Learn more at [www.seattle.gov/LevytoMoveSeattle](http://www.seattle.gov/LevytoMoveSeattle).








# BUILDING FOR THE FUTURE

## AN INTERCONNECTED AND VIBRANT CITY

Transportation Levy to Move Seattle  
Proposed\* Investment Map

### LEGEND

-  Light rail access  
(Northgate Pedestrian and Bicycle Bridge; Graham Street Station)
-  Freight mobility improvements  
(Lander Street Overpass; East Marginal Way)
-  Transit Plus Multimodal Corridor Projects
-  Pedestrian high priority investment areas
-  Drainage and pedestrian partnerships with Seattle Public Utilities

### REVISED PROPOSAL MAY 2015

\*This map shows some of the elements of the 9-year Transportation Levy to Move Seattle proposal. Learn more at [www.seattle.gov/LevytoMoveSeattle](http://www.seattle.gov/LevytoMoveSeattle).

