



DATA-DRIVEN

Seattle Police Department



# SEA STAT

## PRINCIPLES OF SEASTAT

### Accurate and Timely Information

Know what is happening.

### Effective Tactics

Have a plan.

### Rapid Deployment

Do it quickly.

### Relentless Follow-up and Assessment

If it works, do more. If not, do something else.

## CRIME REDUCTION STRATEGIES

### Focus on:

- Problem Locations
- Prolific Offenders
- Repeat and Vulnerable Victims
- Community Engagement
- Partnerships

*Reducing Crime & Disorder | Excellence in Service | Honor & Professionalism | Business Efficiency | Data-Driven Policies & Practices*



# CITYWIDE CRIME



PATROL PORTAL

## SEASTAT CRIME DASHBOARD

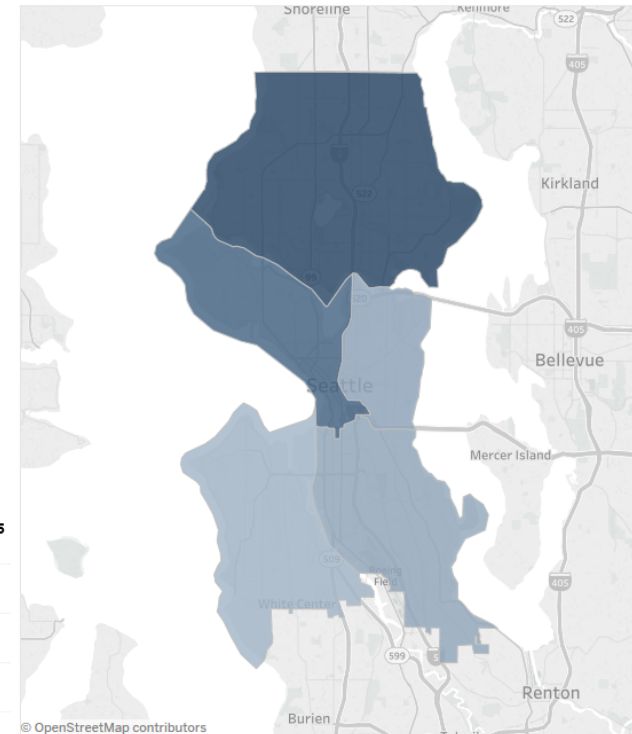
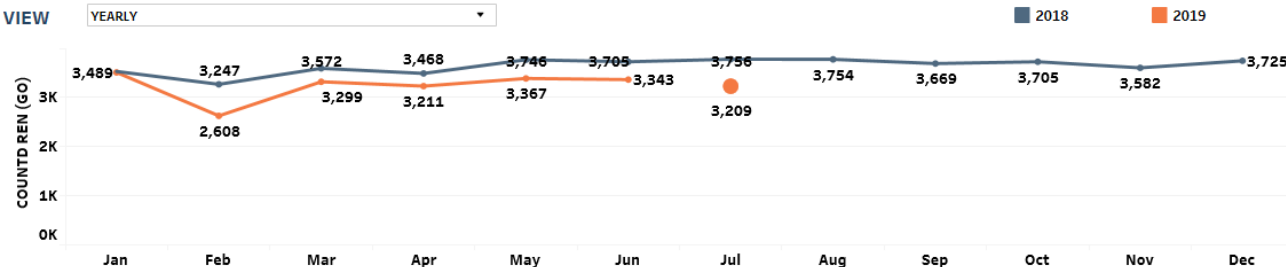
TIME FRAME: YTD

Offense counts are based on distinct count of Reporting Event Number by Offense and do not represent the number of victims. All sort orders and approval statuses are included. Counts exclude Out of Jurisdiction and unfounded offenses. Crime data is dynamic and will change based on reporting and investigative updates.

TIME FRAME: 
 PRECINCT: 
 SECTOR: 
 BEAT: 
 OFFENSE CATEGORY: 
 OFFENSE: 
 LOCATION CAT: 
 LOCATION SUBCAT: 
 APPROVAL STATUS: 
 SELECT A MAP:

Last Update: 7/30/2019 3:40:27 AM

OFFENSE CATEGORY	OFFENSE	2019	2018	AMT CHANGE	% CHANGE	5YR WTD AVG
VIOLENT CRIME	HOMICIDE	17	18	-1	-6%	15
	RAPE	180	158	22	14%	137
	ROBBERY	870	938	-68	-7%	902
	AGGRAVATED ASSAULT	1,499	1,500	-1	0%	1,360
	Total	2,566	2,614	-48	-2%	2,415
PROPERTY CRIME	ARSON	55	72	-17	-24%	73
	BURGLARY	4,127	4,670	-543	-12%	4,420
	LARCENY-THEFT	14,011	15,418	-1,407	-9%	15,409
	MOTOR VEHICLE THEFT	2,031	2,270	-239	-11%	2,278
	Total	20,224	22,430	-2,206	-10%	22,180
Grand Total		22,790	25,044	-2,254	-9%	24,595



# CITYWIDE SHOTS FIRED

## SEASTAT SHOTS FIRED DASHBOARD

Shots Fired include injury and non-injury firearm-related incidents.  
 Shootings are firearm-related incidents that resulted in injury or death.  
 Self-inflicted and officer-involved shootings are not included.  
 Report inception: 2012

Last Update: 7/22/2019

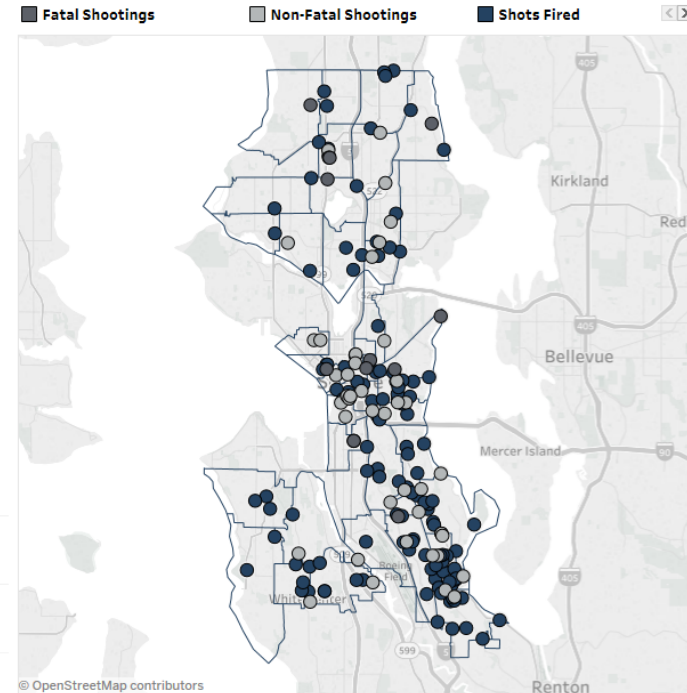
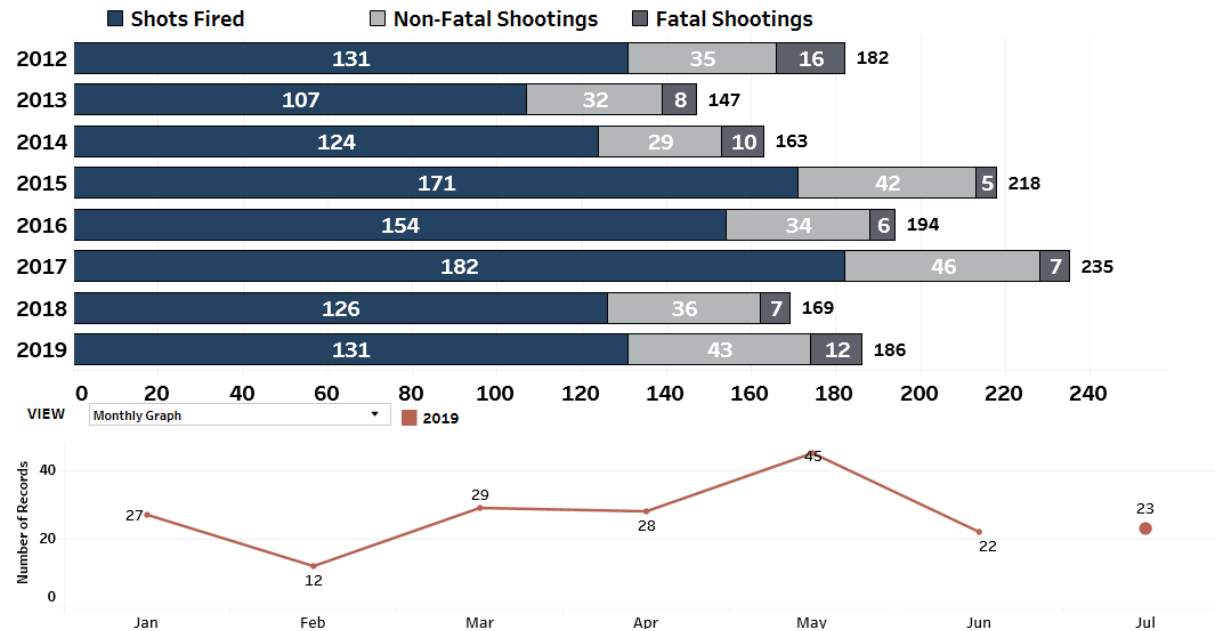
PRECINCT: (All) | 
 BEAT: (All) | 
 SECTOR: (All) | 
 MCPP: (All)

TIME FRAME: 1/1/2019 - 7/22/2019

BOUNDARY: BEAT

30 East	36 North	75 South	20 Southwest	24 West	1 Unk
------------	-------------	-------------	-----------------	------------	----------

Shootings & Shots Fired YTD



# MOTOR VEHICLE THEFT: NORTH



PATROL PORTAL

## SEASTAT CRIME DASHBOARD

TIME FRAME: YTD

Offense counts are based on distinct count of Reporting Event Number by Offense and do not represent the number of victims. All sort orders and approval statuses are included. Counts exclude Out of Jurisdiction and unfounded offenses. Crime data is dynamic and will change based on reporting and investigative updates.

TIME FRAME: 
 PRECINCT: 
 SECTOR: 
 BEAT: 
 OFFENSE CATEGORY: 
 OFFENSE: 
 LOCATION CAT: 
 LOCATION SUBCAT: 
 APPROVAL STATUS: 
 SELECT A MAP:

Last Update: 7/30/2019 3:40:27 AM

OFFENSE CATEGORY	OFFENSE	2019	2018	AMT CHANGE	% CHANGE	5YR WTD AVG
PROPERTY CRIME	MOTOR VEHICLE THEFT	373	353	20	6%	372
	Total	373	353	20	6%	372
Grand Total		373	353	20	6%	372

