



DATA-DRIVEN

Seattle Police Department

10/2/2018



SEA STAT

PRINCIPLES OF SEASTAT

Accurate and Timely Information

Know what is happening.

Effective Tactics

Have a plan.

Rapid Deployment

Do it quickly.

Relentless Follow-up and Assessment

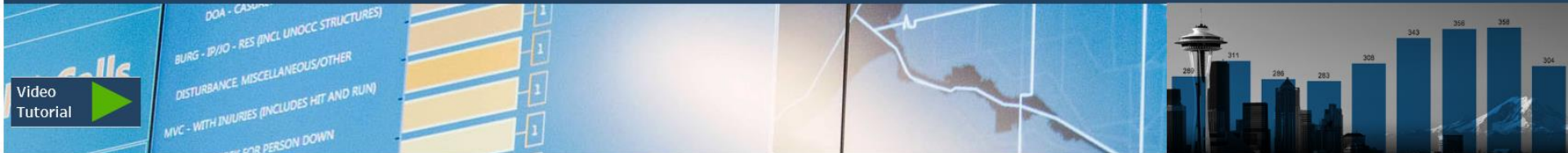
If it works, do more. If not, do something else.

CRIME REDUCTION STRATEGIES

Focus on:

- Problem Locations*
- Prolific Offenders*
- Repeat and Vulnerable Victims*
- Community Engagement*
- Partnerships*

Reducing Crime & Disorder | Excellence in Service | Honor & Professionalism | Business Efficiency | Data-Driven Policies & Practices



CALLS FOR SERVICE PUBLIC DASHBOARD

Calls for Service

Response Time

YEAR: 2018 | PRECINCT: (All) | NEIGHBORHOOD: (All) | HOW RECEIVED: (All) | CALL GROUP: (All) | CALL DESCRIPTION: (All) | MAP: Neighborhood

PRIORITY: 1

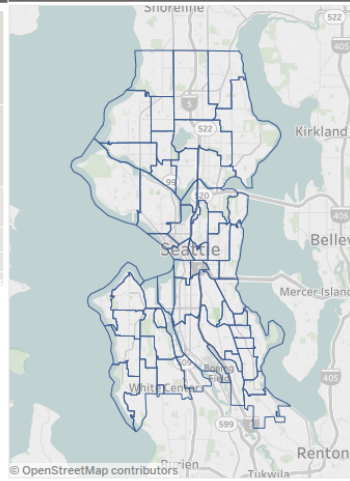
Last Update: 08/31/2018

2018
306,521

2018 Calls by Call Group

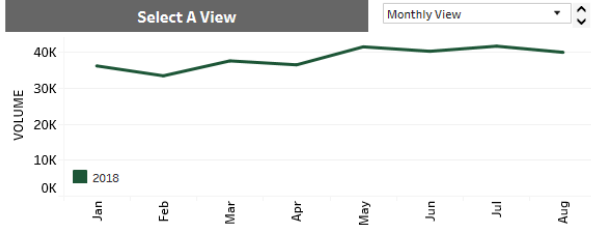
2018 Call Volume by Neighborhood Map

TRAFFIC	SUSPICIOUS CIRCUMSTANCES	ASSIST PUBLIC	ALARMS
	PREMISE CHECKS/REQUEST TO WATCH	CRISIS	
		ASSAULTS	
DISTURBANCE (FIGHT/NOISE)		BURGLARY	
	THEFTS (CAR PROWL, BICYCLE, SHOPLIFT, AUTO THEFT, ETC)		

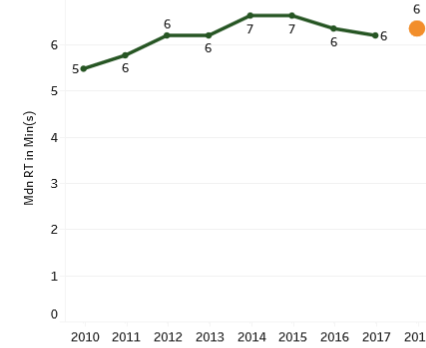


CALL GROUP	CALL DESCRIPTION	2018
ALARMS (INCLUDING FALSE)	ALARM-COMM (INC BAN..	4,533
	ALARM-RESIDENTIAL BU..	3,650
	*ALARM - RESIDENTIAL -..	1,908
	*ALARM - COMM, SILENT..	981
	ALARM-COMM ROBB (B..	390
	ALARM-RESIDENTIAL PA..	373

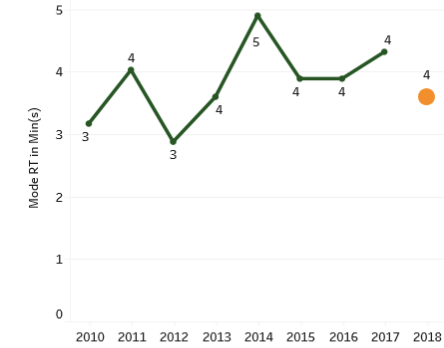
	2018
ALASKA JUNCTION	4,148
ALKI	3,539
BALLARD NORTH	4,878
BALLARD SOUTH	9,751
BELLTOWN	6,620
BITTERLAKE	4,655
BRIGHTON/DUNLAP	3,860
CAPITOL HILL	20,608



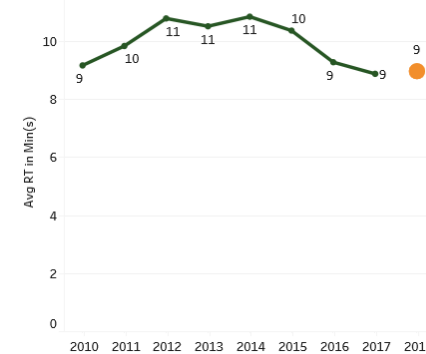
Median



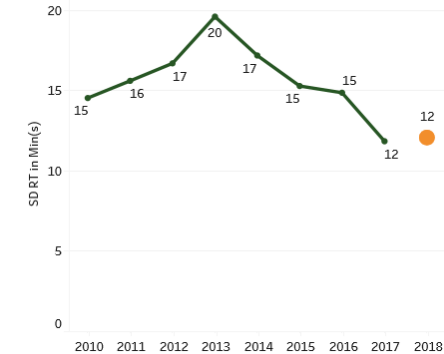
Mode



Average



Standard Deviation



CITYWIDE CRIME (PERSON AND PROPERTY)



SeaStat Crime Dashboard

Time Frame: YTD

Crime counts are based on the primary offense within a single incident, and do not represent the number of victims, or associated offenses within an incident. Crime data is dynamic and will change based on reporting and investigative updates.

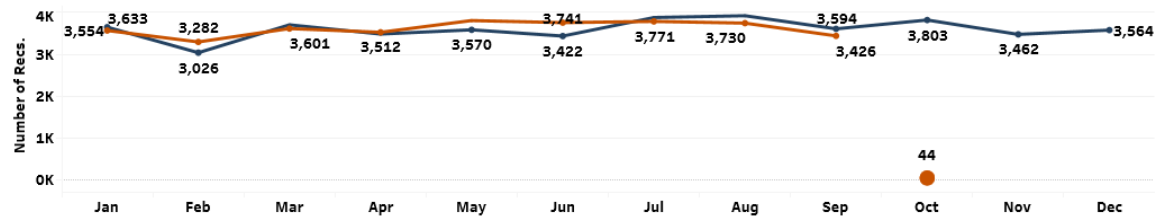
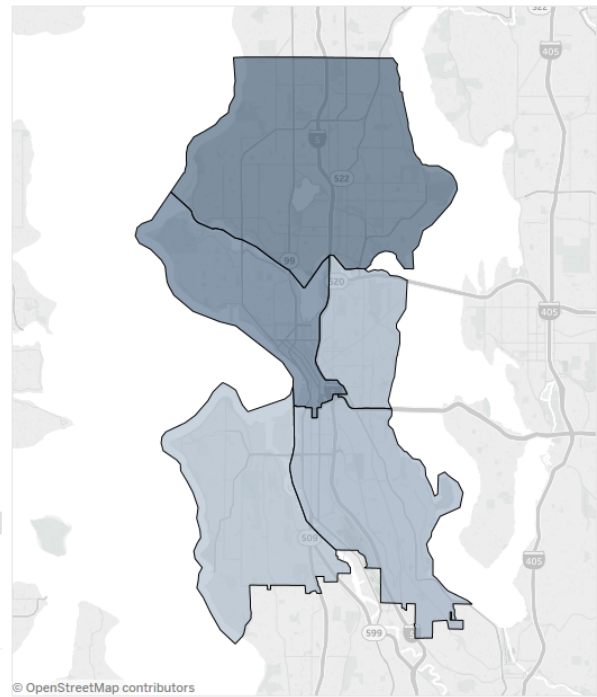
VIEW: Table | TIME FRAME: YTD | PRECINCT: (All) | SECTOR: (All) | BEAT: (All) | RA: (All) | NEIGHBORHOOD: (All) | CRIME GROUP: (Multiple values) | CRIME CATEGORY: (All) | CRIME SUBCATEGORY: (All) | CRIME DESCRIPTION: (All) | SELECT A MAP: PRECINCT

Precinct: All MCPP: All Crime Category: All
Last Update: 10/2/2018 5:01:04 AM

Reports in Transcription: 15

CRIME GROUP	CRIME CATEGORY	2018	2017	AMT. CHANGE	% CHANGE	5YR WTD AVG
PERSON	HOMICIDE	23	20	3	15%	16
	SEX OFFENSE	664	665	-1	0%	566
	ROBBERY	1,253	1,150	103	9%	1,085
	AGGRAVATED ASSAULT	1,480	1,343	137	10%	1,093
	AGGRAVATED ASSAULT-DV	558	554	4	1%	469
	Total	3,978	3,732	246	7%	3,229
PROPERTY	ARSON	90	120	-30	-25%	82
	BURGLARY-RESIDENTIAL	3,846	3,721	125	3%	3,593
	BURGLARY-COMMERCIAL	2,072	1,970	102	5%	1,596
	LARCENY-THEFT	9,857	9,542	315	3%	8,792
	CAR PROWL	9,637	10,646	-1,009	-9%	10,005
	MOTOR VEHICLE THEFT	2,972	2,693	279	10%	2,936
	Total	28,474	28,692	-218	-1%	27,004
Grand Total	32,452	32,424	28	0%	30,233	

Crime by PRECINCT Map



INFORMATION PRESENTED ON THIS DASHBOARD IS TO BE USED FOR **LAW ENFORCEMENT PURPOSES ONLY** AND SHALL NOT BE DUPLICATED, PRESENTED, OR OTHERWISE RELEASED TO NON-LAW ENFORCEMENT PERSONNEL OR IN A PUBLIC FORUM [Help/Suggestions](#)

CITYWIDE CRIME (PERSON)



PATROL PORTAL

SeaStat Crime Dashboard

Time Frame: YTD

Crime counts are based on the primary offense within a single incident, and do not represent the number of victims, or associated offenses within an incident. Crime data is dynamic and will change based on reporting and investigative updates.

VIEW: Table | TIME FRAME: YTD | PRECINCT: (All) | SECTOR: (All) | BEAT: (All) | RA: (All) | NEIGHBORHOOD: (All) | CRIME GROUP: PERSON | CRIME CATEGORY: (All) | CRIME SUBCATEGORY: (All) | CRIME DESCRIPTION: (All) | SELECT A MAP: MCPP

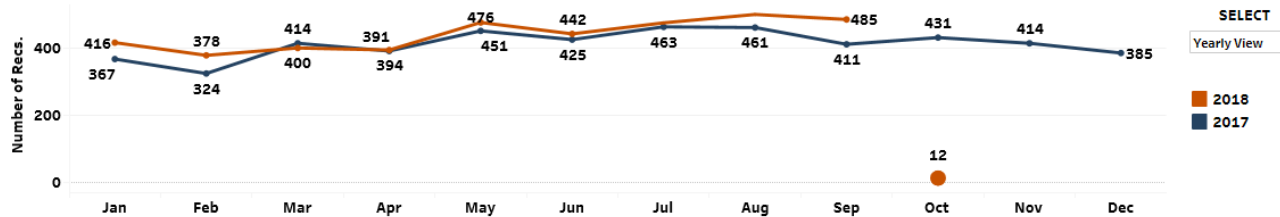
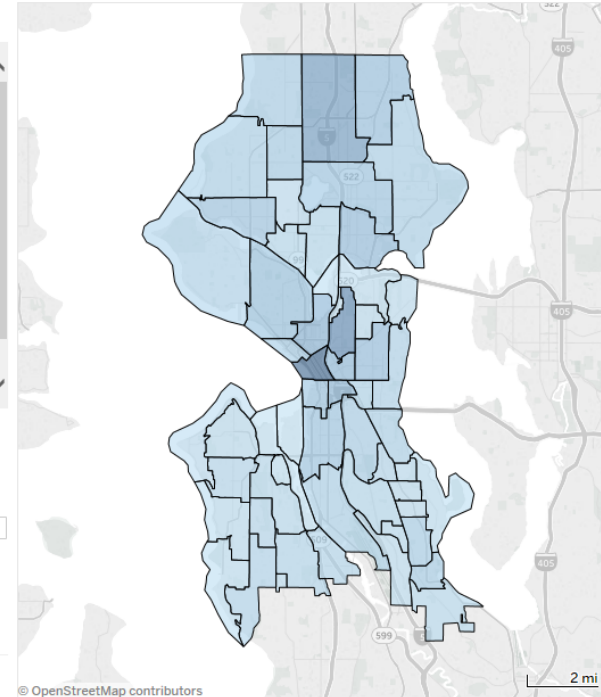
Precinct: All MCPP: All Crime Category: All

Last Update: 10/2/2018 5:01:04 AM

Reports in Transcription: 15

CRIME GROUP	CRIME CATEGORY	CRIME SUBCATEGORY	2018	2017	AMT. CHANGE	% CHANGE	SYR WTD
PERSON	HOMICIDE	HOMICIDE	23	20	3	15%	16
	SEX OFFENSE	RAPE	189	180	9	5%	146
		SEX OFFENSE-OTHER	475	485	-10	-2%	419
	ROBBERY	ROBBERY-COMMERCIAL	▲ 483	420	63	15%	324
		ROBBERY-RESIDENTIAL	75	62	13	21%	60
		ROBBERY-STREET	695	668	27	4%	701
	AGGRAVATED ASSAULT	AGGRAVATED ASSAULT	1,480	1,343	137	10%	1,093
AGGRAVATED ASSAULT-DV	AGGRAVATED ASSAULT-DV	558	554	4	1%	469	
Total			3,978	3,732	246	7%	3,229

Crime by MCPP Map



INFORMATION PRESENTED ON THIS DASHBOARD IS TO BE USED FOR [LAW ENFORCEMENT PURPOSES ONLY](#) AND SHALL NOT BE DUPLICATED, PRESENTED, OR OTHERWISE RELEASED TO NON-LAW ENFORCEMENT PERSONNEL OR IN A PUBLIC FORUM [Help/Suggestions](#)

CITYWIDE SHOTS FIRED



SeaStat Shots Fired Dashboard

Shots Fired include injury and non-injury firearm-related incidents. Shootings are firearm-related incidents that resulted in injury or death. Self-inflicted and officer-involved shootings are not included. Report inception: 2012

Last Update: 10/1/2018

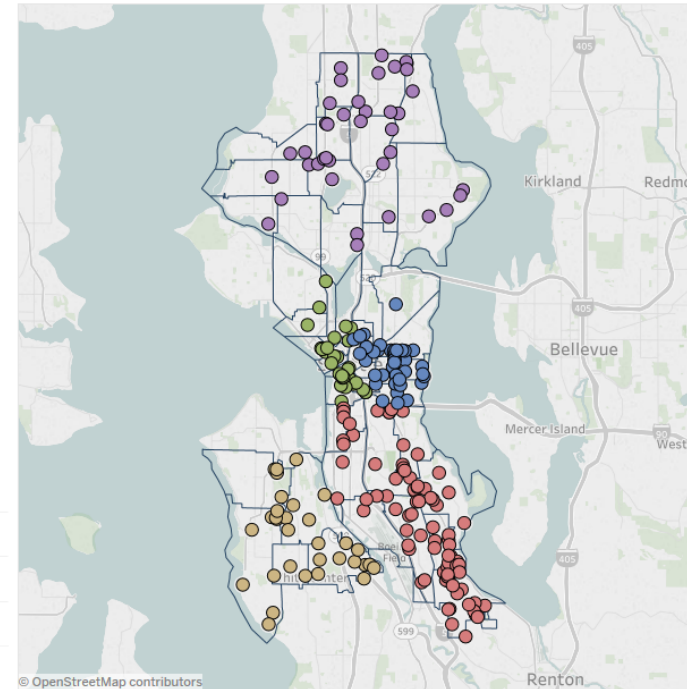
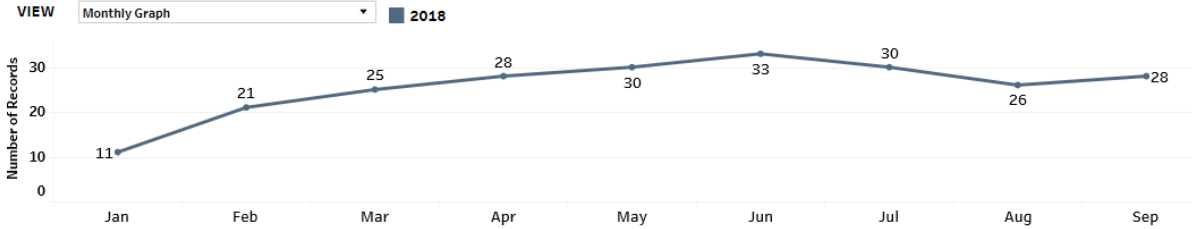
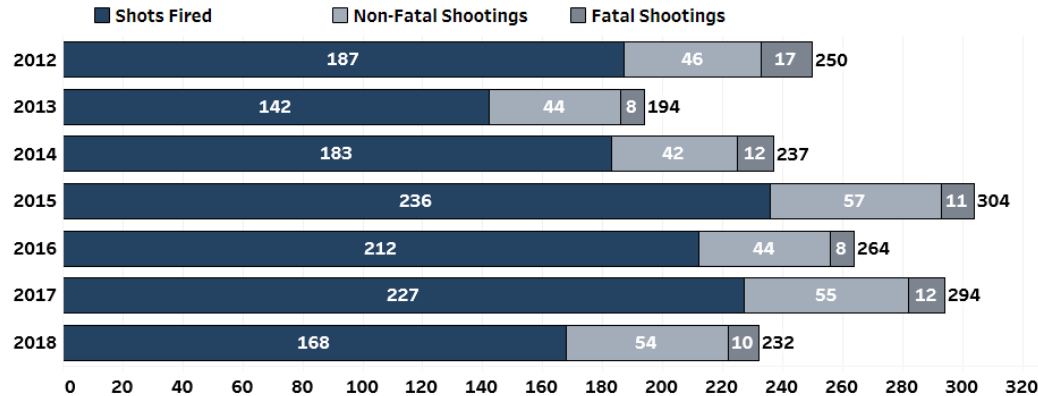
PRECINCT: (All) |
 BEAT: (All) |
 SECTOR: (All) |
 MCPP: (All)

TIME FRAME: 1/1/2018 - 10/1/2018

BOUNDARY: BEAT

44 EAST	39 NORTH	84 SOUTH	32 SOUTHWEST	33 WEST
---------	----------	----------	--------------	---------

Shootings & Shots Fired YTD



INFORMATION PRESENTED ON THIS DASHBOARD IS TO BE USED FOR [LAW ENFORCEMENT PURPOSES ONLY](#) AND SHALL NOT BE DUPLICATED, PRESENTED, OR OTHERWISE RELEASED TO NON-LAW ENFORCEMENT PERSONNEL OR IN A PUBLIC FORUM [Help/Suggestions](#)

CITYWIDE CRIME (SOCIETY)



SeaStat Crime Dashboard

Time Frame: **YTD**

Crime counts are based on the primary offense within a single incident, and do not represent the number of victims, or associated offenses within an incident. Crime data is dynamic and will change based on reporting and investigative updates.

VIEW: Table | TIME FRAME: YTD | PRECINCT: (All) | SECTOR: (All) | BEAT: (All) | RA: (All) | NEIGHBORHOOD: (All) | CRIME GROUP: SOCIETY | CRIME CATEGORY: SOCIETY | CRIME SUBCATEGORY: (Multiple values) | CRIME DESCRIPTION: (All) | SELECT A MAP: MCPP

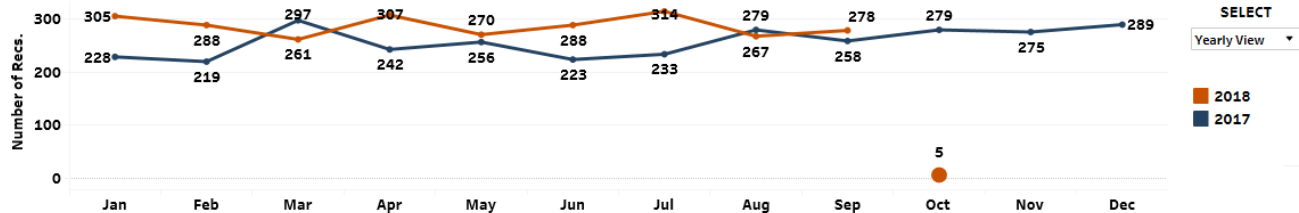
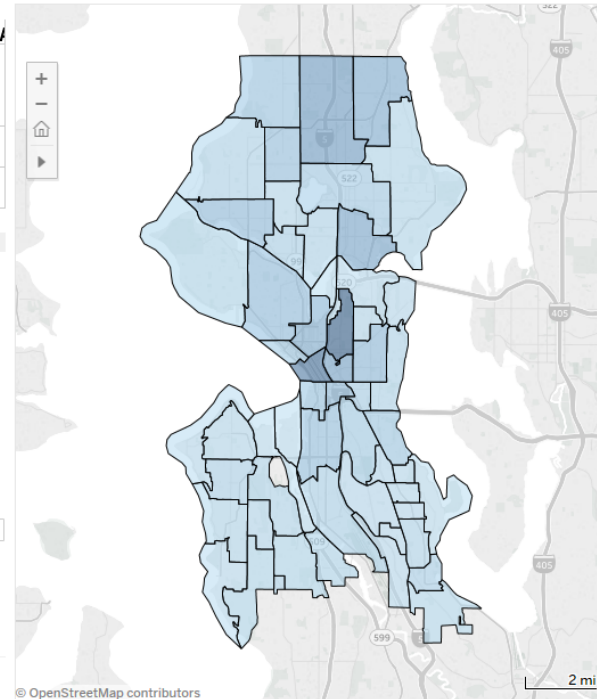
Precinct: All MCPP: All Crime Category: SOCIETY

Last Update: 10/2/2018 5:01:04 AM

Reports in Transcription: 15

CRIME GROUP	CRIME CATEGORY	CRIME SUBCATEGORY	2018	2017	AMT. CHANGE	% CHANGE	5YR WTD A
SOCIETY	SOCIETY	DISORDERLY CONDUCT	▲ 32	10	22	220%	12
		TRESPASS	▲ 2,551	2,244	307	14%	1,430
Total			▲ 2,583	2,254	329	15%	1,442
Grand Total			▲ 2,583	2,254	329	15%	1,442

Crime by MCPP Map



INFORMATION PRESENTED ON THIS DASHBOARD IS TO BE USED FOR **LAW ENFORCEMENT PURPOSES ONLY** AND SHALL NOT BE DUPLICATED, PRESENTED, OR OTHERWISE RELEASED TO NON-LAW ENFORCEMENT PERSONNEL OR IN A PUBLIC FORUM [Help/Suggestions](#)