



DATA-DRIVEN

Seattle Police Department

7/17/2018



SEA STAT

PRINCIPLES OF SEASTAT

Accurate and Timely Information

Know what is happening.

Effective Tactics

Have a plan.

Rapid Deployment

Do it quickly.

Relentless Follow-up and Assessment


If it works, do more. If not, do something else.

CRIME REDUCTION STRATEGIES

Focus on:

- Problem Locations*
- Prolific Offenders*
- Repeat and Vulnerable Victims*
- Community Engagement*
- Partnerships*

Reducing Crime & Disorder | Excellence in Service | Honor & Professionalism | Business Efficiency | Data-Driven Policies & Practices



CITYWIDE CRIME OVERVIEW



SeaStat Crime Dashboard

Time Frame: **YTD**

Crime counts are based on the primary offense within a single incident, and do not represent the number of victims, or associated offenses within an incident. Crime data is dynamic and will change based on reporting and investigative updates.



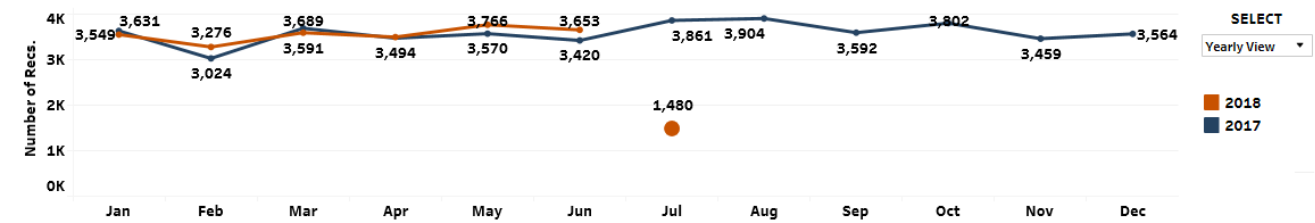
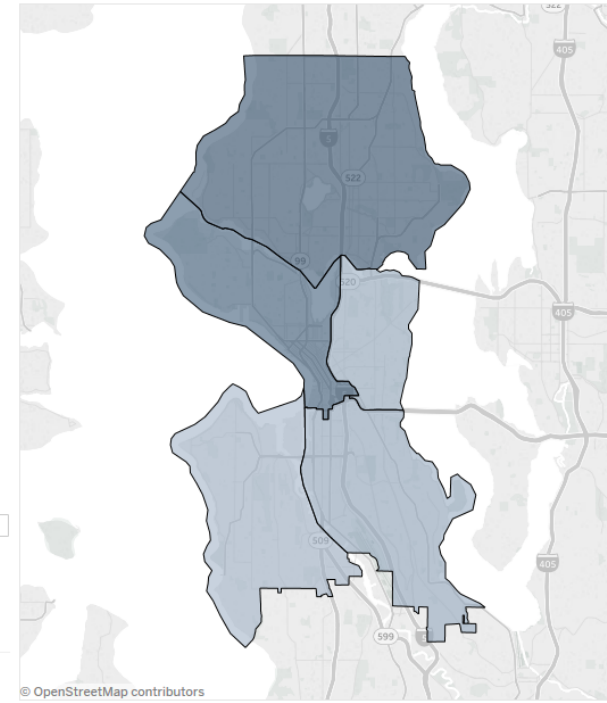
Precinct: All MCPP: All Crime Category: All

Last Update: 7/17/2018 4:04:01 AM

Reports in Transcription: 79

CRIME GROUP	CRIME CATEGORY	2018	2017	AMT. CHANGE	% CHANGE	5YR WTD AVG
PERSON	HOMICIDE	16	13	3	23%	12
	SEX OFFENSE	452	473	-21	-4%	402
	ROBBERY	870	812	58	7%	761
	AGGRAVATED ASSAULT	992	916	76	8%	749
	AGGRAVATED ASSAULT-DV	375	399	-24	-6%	335
	Total	2,705	2,613	92	4%	2,258
PROPERTY	ARSON	▲ 69	85	-16	-19%	58
	BURGLARY-RESIDENTIAL	2,763	2,689	74	3%	2,604
	BURGLARY-COMMERCIAL	1,496	1,341	155	12%	1,132
	LARCENY-THEFT	6,945	6,654	291	4%	6,183
	CAR PROWL	6,810	7,693	-883	-11%	7,277
	MOTOR VEHICLE THEFT	2,021	1,819	202	11%	2,082
	Total	20,104	20,281	-177	-1%	19,336
Grand Total		22,809	22,894	-85	0%	21,594

Crime by PRECINCT Map



INFORMATION PRESENTED ON THIS DASHBOARD IS TO BE USED FOR **LAW ENFORCEMENT PURPOSES ONLY** AND SHALL NOT BE DUPLICATED, PRESENTED, OR OTHERWISE RELEASED TO NON-LAW ENFORCEMENT PERSONNEL OR IN A PUBLIC FORUM [Help/Suggestions](#)

CITYWIDE CRIME: CAR PROWL



SeaStat Crime Dashboard

Crime counts are based on the primary offense within a single incident, and do not represent the number of victims, or associated offenses within an incident. Crime data is dynamic and will change based on reporting and investigative updates.



Time Frame: **YTD**



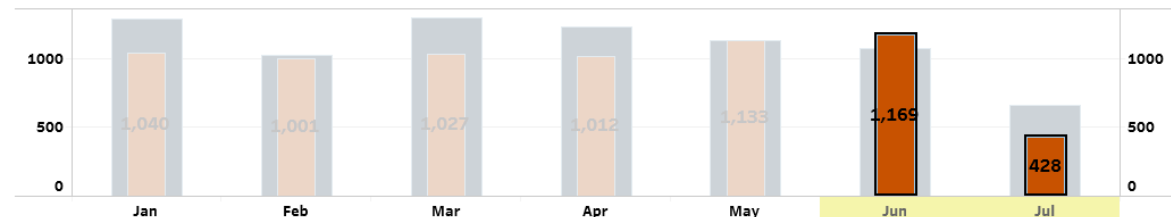
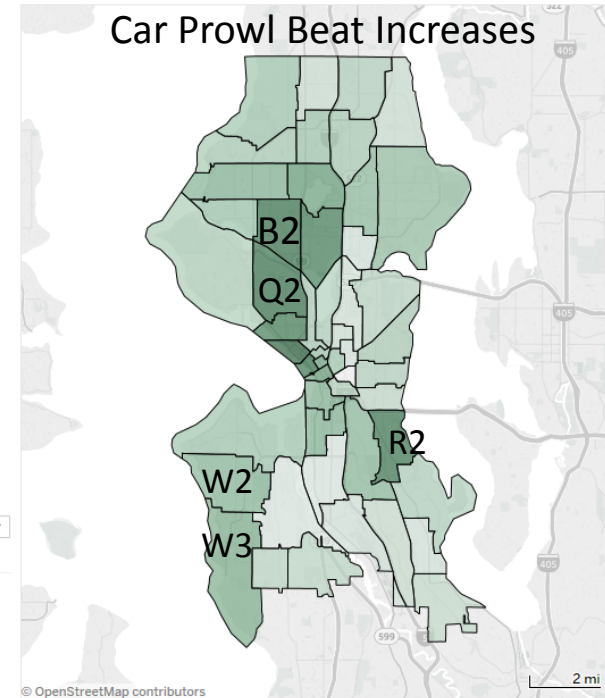
Precinct: All MCPP: All Crime Category: All

Last Update: 7/17/2018 4:04:01 AM

Reports in Transcription: 79

CRIME GROUP	CRIME CATEGORY	2018	2017	AMT. CHANGE	% CHANGE	5YR WTD AVG
PERSON	HOMICIDE	5	6	-1	-17%	3
	SEX OFFENSE	98	115	-17	-15%	97
	ROBBERY	209	173	36	21%	183
	AGGRAVATED ASSAULT	251	265	-14	-5%	204
	AGGRAVATED ASSAULT-DV	88	109	-21	-19%	86
	Total		651	668	-17	-3%
PROPERTY	ARSON	18	26	-8	-31%	19
	BURGLARY-RESIDENTIAL	591	589	2	0%	580
	BURGLARY-COMMERCIAL	293	316	-23	-7%	258
	LARCENY-THEFT	1,547	1,723	-176	-10%	1,582
	CAR PROWL	1,597	1,733	-136	-8%	1,640
	MOTOR VEHICLE THEFT	436	455	-19	-4%	527
Total		4,482	4,842	-360	-7%	4,605
Grand Total		5,133	5,510	-377	-7%	5,180

Crime by BEAT Map



INFORMATION PRESENTED ON THIS DASHBOARD IS TO BE USED FOR **LAW ENFORCEMENT PURPOSES ONLY** AND SHALL NOT BE DUPLICATED, PRESENTED, OR OTHERWISE RELEASED TO NON-LAW ENFORCEMENT PERSONNEL OR IN A PUBLIC FORUM [Help/Suggestions](#)

CITYWIDE CRIME: STREET ROBBERY



SeaStat Crime Dashboard

Time Frame: **Last 28 Days**

Crime counts are based on the primary offense within a single incident, and do not represent the number of victims, or associated offenses within an incident. Crime data is dynamic and will change based on reporting and investigative updates.



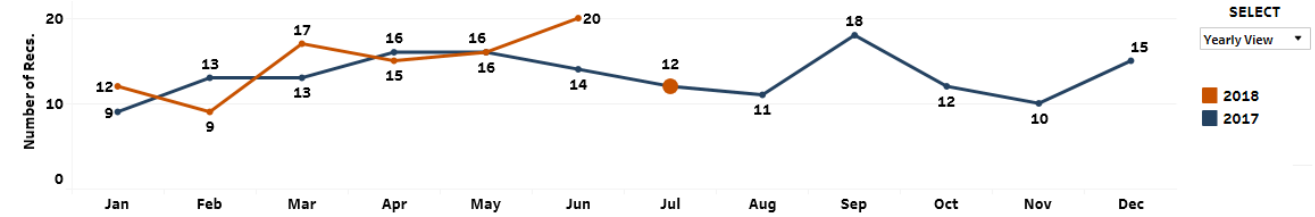
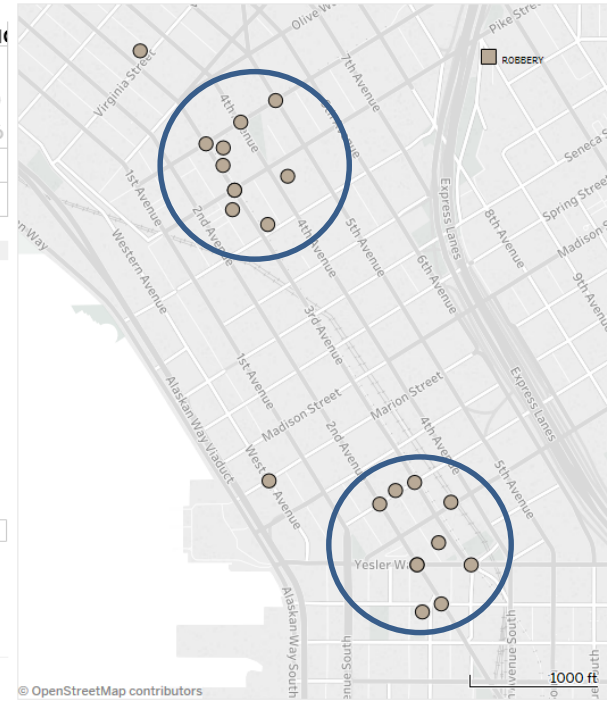
VIEW: Table | TIME FRAME: Last 28 Days | PRECINCT: WEST | SECTOR: (Multiple val... | BEAT: (All) | RA: (All) | NEIGHBORHOOD: (All) | CRIME GROUP: PERSON | CRIME CATEGORY: ROBBERY | CRIME SUBCATEGORY: ROBBERY-STREET | CRIME DESCRIPTION: (All) | SELECT A MAP: POINT



Precinct: All MCPP: All Crime Category: ROBBERY
 Last Update: 7/17/2018 4:04:01 AM Reports in Transcription: 79

CRIME GROUP	CRIME CATEGORY	CRIME SUBCATEGORY	CRIME DESC..	2018	2017	AMT. CHANGE	% CHAN
PERSON	ROBBERY	ROBBERY-STREET	ROBBERY-STREET...	▲ 24	13	11	85%
			ROBBERY-STREET...	○ 1	3	-2	-67%
			ROBBERY-STREET...	○ 6	1	5	500%
Total				▲ 31	17	14	82%
Grand Total				▲ 31	17	14	82%

Crime by POINT Map



INFORMATION PRESENTED ON THIS DASHBOARD IS TO BE USED FOR **LAW ENFORCEMENT PURPOSES ONLY** AND SHALL NOT BE DUPLICATED, PRESENTED, OR OTHERWISE RELEASED TO NON-LAW ENFORCEMENT PERSONNEL OR IN A PUBLIC FORUM [Help/Suggestions](#)

CITYWIDE SHOTS FIRED



SeaStat Shots Fired Dashboard

Shots Fired include injury and non-injury firearm-related incidents. Shootings are firearm-related incidents that resulted in injury or death. Self-inflicted and officer-involved shootings are not included.
Report inception: 2012

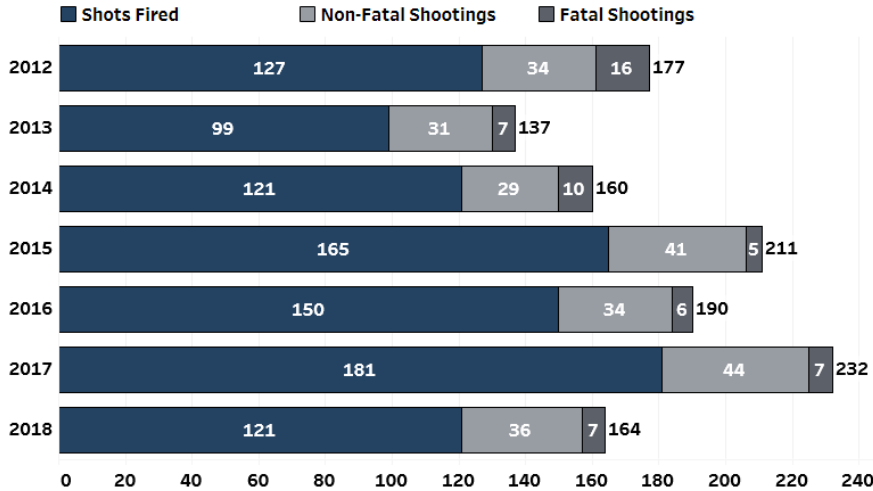


YEAR: 2018
 PRECINCT: (All)
 MCPP: (All)

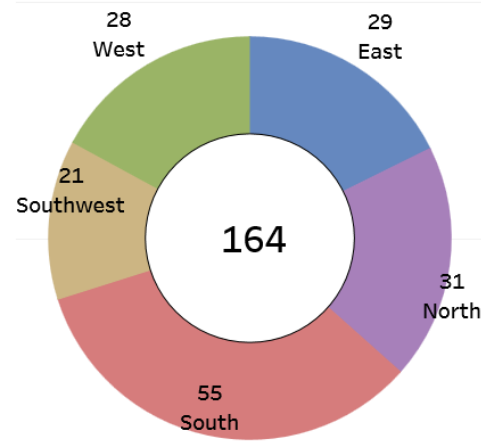
Last Update: 7/16/2018

Shots Fired Report
 MAP SELECTION: POINTS

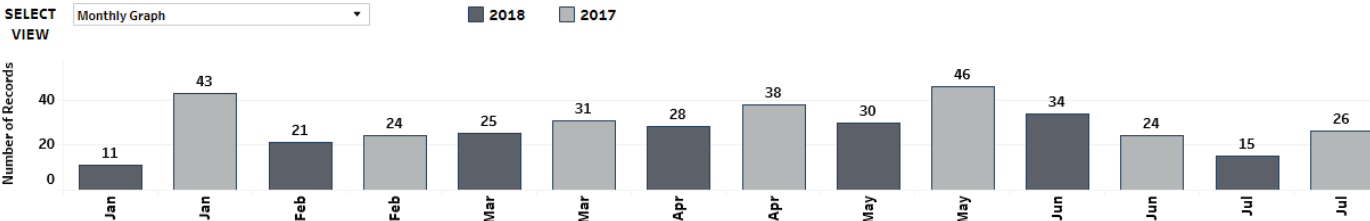
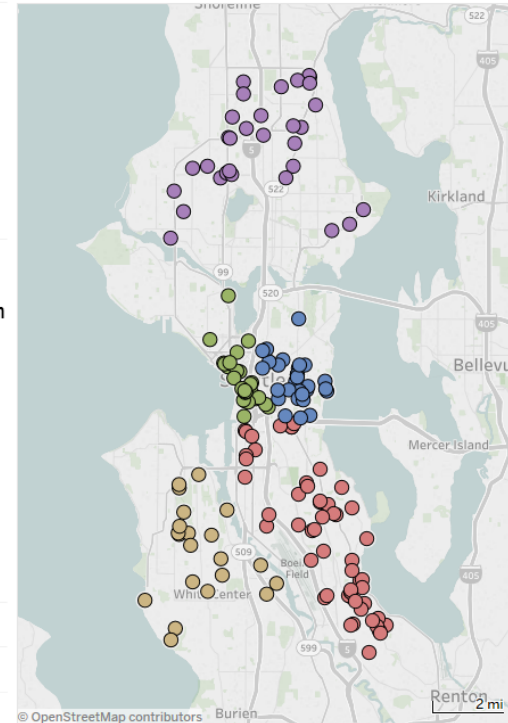
Shootings & Shots Fired YTD



2018 Shots Fired by Precinct



Citywide Shots Fired by POINTS



INFORMATION PRESENTED ON THIS DASHBOARD IS TO BE USED FOR LAW ENFORCEMENT PURPOSES ONLY AND SHALL NOT BE DUPLICATED, PRESENTED, OR OTHERWISE RELEASED TO NON-LAW ENFORCEMENT PERSONNEL OR IN A PUBLIC FORUM [Help/Suggestions](#)

CITYWIDE CAD: P1 RESPONSE TIME



SeaStat Response Time Dashboard

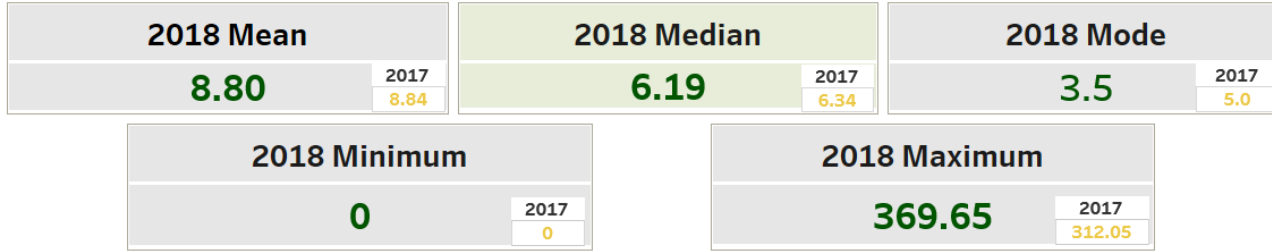
Time Frame: **YTD**

Response time is calculated on dispatched, fielded calls. It is the time taken from the original time queued until the first unit arrives on the scene. This includes dispatch delay and travel time.

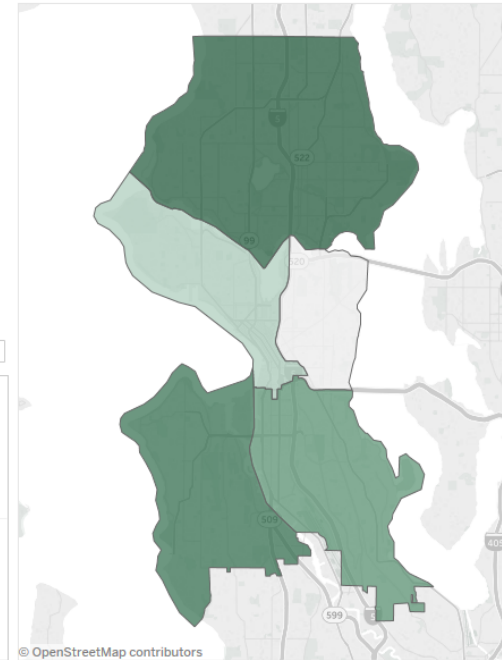
TIME FRAME:
 PRECINCT:
 SECTOR:
 BEAT:
 NEIGHBORHOOD:
 PRIORITY:
 INITIAL TYPE CATEGORY:
 INITIAL TYPE SUBCATEGORY:
 INITIAL TYPE DESC:
 WATCH:
 SELECT A MAP:



Precinct: All Sector: All Beat: All MCPP: All Priority: 1
 Last Updated: 7/17/2018 7:20:22 AM

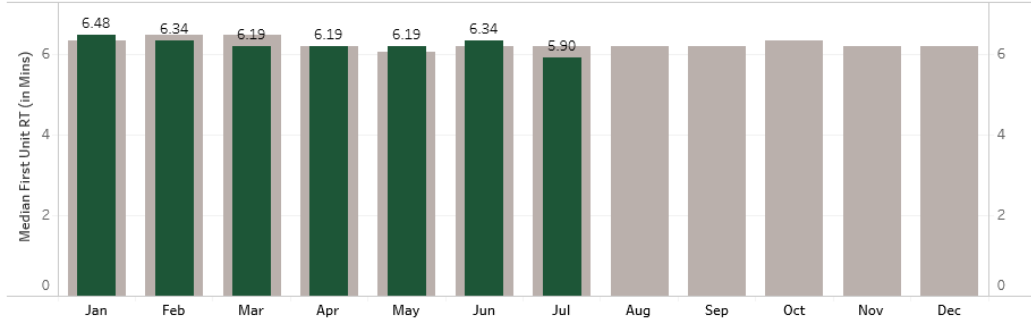


Median Response Time by PRECINCT Map (Priority: 1)



MEDIAN RESPONSE TIME

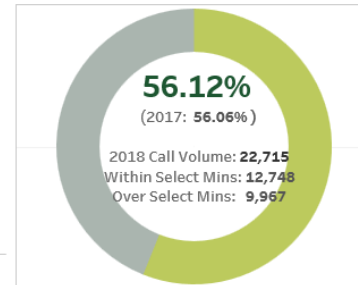
Yearly View



Calls Responded in 7 Minutes

% Over Select Mins % Within Select Mins

Select Mins:



© OpenStreetMap contributors

INFORMATION PRESENTED ON THIS DASHBOARD IS TO BE USED FOR **LAW ENFORCEMENT PURPOSES ONLY** AND SHALL NOT BE DUPLICATED, PRESENTED, OR OTHERWISE RELEASED TO NON-LAW ENFORCEMENT PERSONNEL OR IN A PUBLIC FORUM