



DATA-DRIVEN

Seattle Police Department

12/18/2018



PRINCIPLES OF SEASTAT

Accurate and Timely Information

Know what is happening.

Effective Tactics

Have a plan.

Rapid Deployment

Do it quickly.

Relentless Follow-up and Assessment


If it works, do more. If not, do something else.

CRIME REDUCTION STRATEGIES

Focus on:

- Problem Locations***
- Prolific Offenders***
- Repeat and Vulnerable Victims***
- Community Engagement***
- Partnerships***

Reducing Crime & Disorder | Excellence in Service | Honor & Professionalism | Business Efficiency | Data-Driven Policies & Practices



STREET ROBBERY FOLLOW-UP



SeaStat Crime Dashboard

Time Frame: Last 28 Days

Crime counts are based on the primary offense within a single incident, and do not represent the number of victims, or associated offenses within an incident. Crime data is dynamic and will change based on reporting and investigative updates.

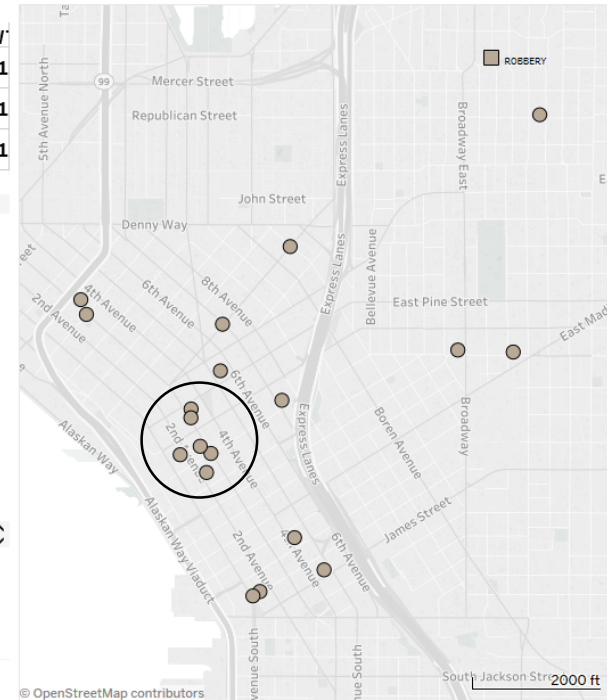
VIEW: Table | TIME FRAME: Last 28 Days | PRECINCT: (All) | SECTOR: (All) | BEAT: (All) | RA: (All) | NEIGHBORHOOD: (Multiple values) | CRIME GROUP: PERSON | CRIME CATEGORY: ROBBERY | CRIME SUBCATEGORY: ROBBERY-STREET | CRIME DESCRIPTION: (All) | SELECT A MAP: POINT

Precinct: All MCPP: CAPITOL HILL, DOWNTOWN COMMERCIAL, SLU/CASCADE Crime Category: ROBBERY

Last Update: 12/18/2018 4:45:56 AM Reports in Transcription: 116

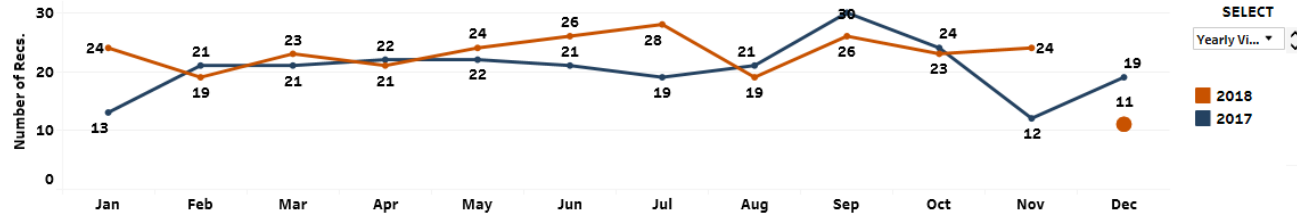
CRIME GROUP	CRIME CATEGORY	CRIME SUBCATEGORY	2018	2017	AMT CHANGE	% CHANGE	5YR W
PERSON	ROBBERY	ROBBERY-STREET	19	5	14	280%	1
Total			19	5	14	280%	1
Grand Total			19	5	14	280%	1

Last 28 Days Crime by POINT Map



Area cluster: retail travel nodes

- Friday from 0700-1200
- Saturday from 2100-0330
- Note: Low number/wide time range.



SEASONAL CAR PROWL MESSAGING



LOCAL

These are the car prowler hotspots during the holidays, Seattle police say



Car prowls on the rise in West Seattle; Seattle Police offering prevention tips



Tue, 11/27/2018

KEY TIPS

- Do not leave any valuables in plain sight.
- Remove or hide anything that a car prowler might mistake as something worth stealing.
- If valuables must be left behind, hide them out of sight several blocks away before parking.
- Disable internal trunk releases per your owner's instruction manual.
- Audible alarms or other theft deterrent devices can be effective.
- Remote controls for garages should never be left inside parked vehicles.

Don't Let Grinches Ruin Your Holiday Shopping Season

Written by Public Affairs on November 21, 2018 10:10 am

If you'll be out shopping on Black Friday or F5-ing your way through Cyber Monday, please be mindful that this is also a busy season for car prowlers and package thieves.

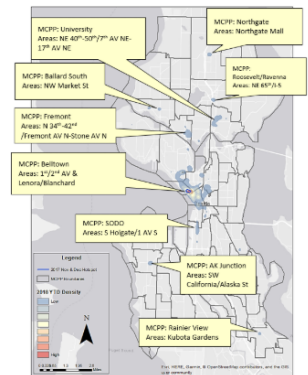
SPD's Crime Analysis Unit has identified the spots most heavily-targeted by prowlers during last year's holiday shopping season, and while the department will have officers patrolling these areas, you can also help us make things harder for thieves.

IRL shoppers: never leave anything of value in your vehicle, even if it's just for a minute, and park in well-lit areas. Read more about car prowler prevention [here](#).

If you're ordering online, have your package delivered, have it sent to a secure location whenever possible.

You can also read more about [securing your home](#) and how SPD investigates [mail theft and other property crimes](#) here.

Citywide Car Prowl and Secure Parking Garage Burglary Hotspots



2 8 25

2018 YTD CITYWIDE CRIME



PATROL PORTAL

SeaStat Crime Dashboard

Time Frame: **YTD**

Crime counts are based on the primary offense within a single incident, and do not represent the number of victims, or associated offenses within an incident. Crime data is dynamic and will change based on reporting and investigative updates.

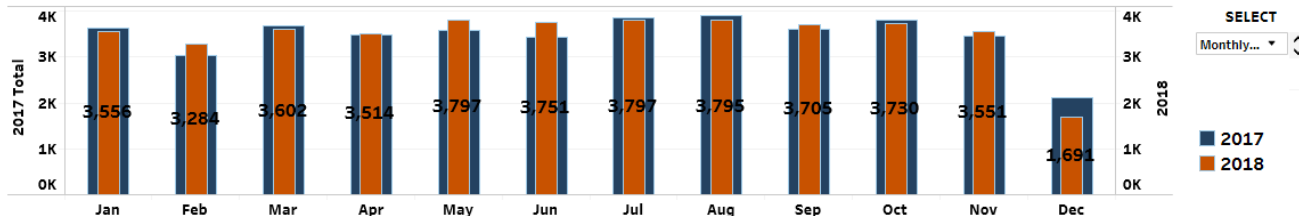
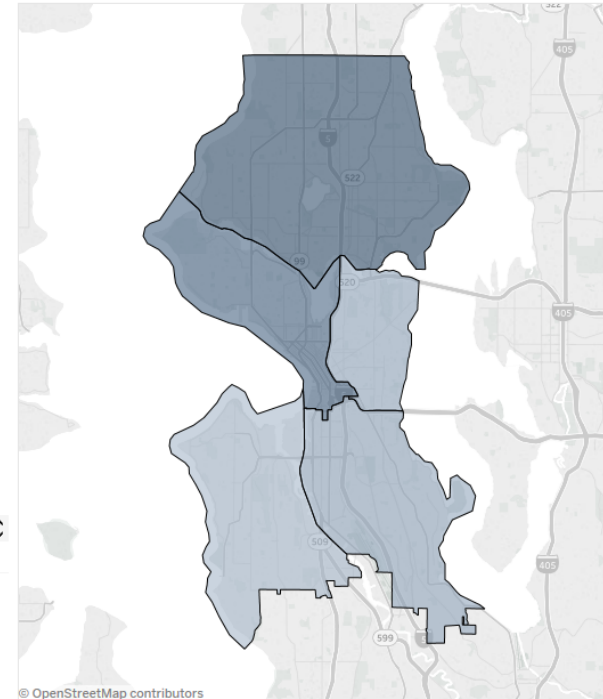
Precinct: All MCPP: All Crime Category: All

Last Update: 12/18/2018 4:45:56 AM

Reports in Transcription: 116

CRIME GROUP	CRIME CATEGORY	2018	2017	AMT CHANGE	% CHANGE	5YR WTD AVG
PERSON	HOMICIDE	▲ 31	28	3	11%	21
	SEX OFFENSE	869	858	11	1%	721
	ROBBERY	1,626	1,483	143	10%	1,404
	AGGRAVATED ASSAULT	1,888	1,708	180	11%	1,387
	AGGRAVATED ASSAULT-DV	719	703	16	2%	590
	Total	5,133	4,780	353	7%	4,124
PROPERTY	ARSON	98	132	-34	-26%	93
	BURGLARY-RESIDENTIAL	4,910	4,858	52	1%	4,624
	BURGLARY-COMMERCIAL	2,675	2,588	87	3%	2,079
	LARCENY-THEFT	12,741	12,322	419	3%	11,326
	CAR PROWL	12,369	13,379	-1,010	-8%	12,862
	MOTOR VEHICLE THEFT	3,847	3,492	355	10%	3,818
	Total	36,640	36,771	-131	0%	34,802
Grand Total		41,773	41,551	222	1%	38,925

YTD Crime by PRECINCT Map



28-DAY CITYWIDE CRIME



SeaStat Crime Dashboard

Time Frame: **Last 28 Days**

Crime counts are based on the primary offense within a single incident, and do not represent the number of victims, or associated offenses within an incident. Crime data is dynamic and will change based on reporting and investigative updates.

VIEW: Table | TIME FRAME: Last 28 Days | PRECINCT: (All) | SECTOR: (All) | BEAT: (All) | RA: (All) | NEIGHBORHOOD: (All) | CRIME GROUP: (Multiple values) | CRIME CATEGORY: (All) | CRIME SUBCATEGORY: (All) | CRIME DESCRIPTION: (All) | SELECT A MAP: PRECINCT

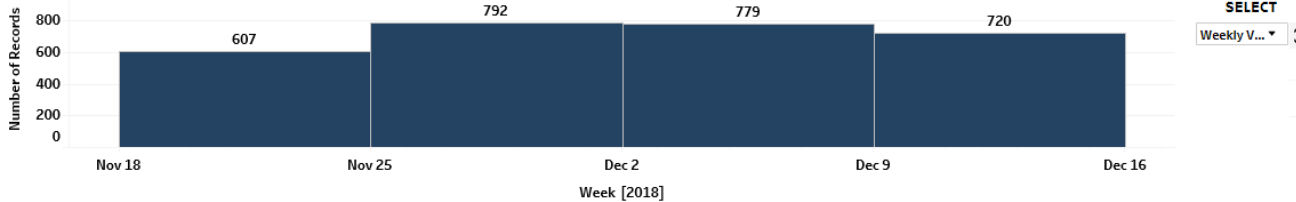
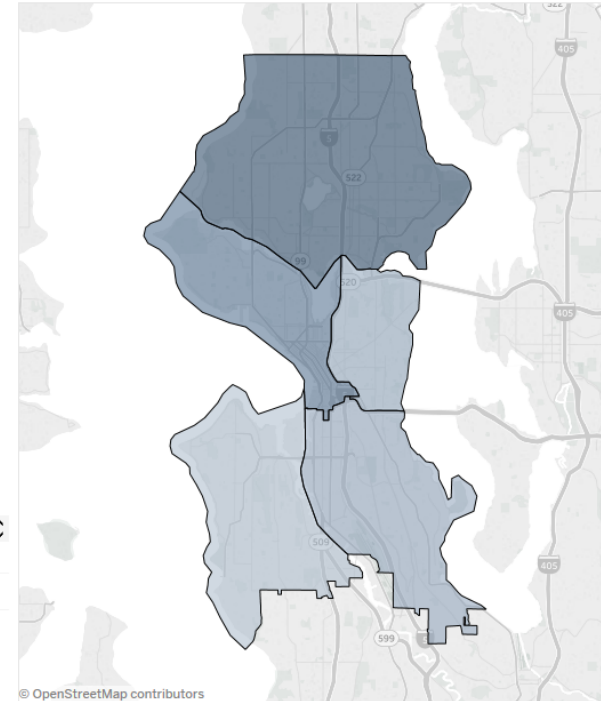
Precinct: All MCPP: All Crime Category: All

Last Update: 12/18/2018 4:45:56 AM

Reports in Transcription: 116

CRIME GROUP	CRIME CATEGORY	2018	2017	AMT CHANGE	% CHANGE	5YR WTD AVG	
PERSON	HOMICIDE	1	3	-2	-67%	2	
	SEX OFFENSE	57	67	-10	-15%	54	
	ROBBERY	115	114	1	1%	111	
	AGGRAVATED ASSAULT	132	121	11	9%	103	
	AGGRAVATED ASSAULT-DV	54	58	-4	-7%	45	
	Total		359	363	-4	-1%	314
PROPERTY	ARSON	4	5	-1	-20%	4	
	BURGLARY-RESIDENTIAL	342	429	-87	-20%	370	
	BURGLARY-COMMERCIAL	221	218	3	1%	172	
	LARCENY-THEFT	956	1,075	-119	-11%	952	
	CAR PROWL	789	961	-172	-18%	1,025	
	MOTOR VEHICLE THEFT	304	285	19	7%	299	
	Total		2,616	2,973	-357	-12%	2,822
	Grand Total		2,975	3,336	-361	-11%	3,135

Last 28 Days Crime by PRECINCT Map



FREMONT MCPP

SeaStat Crime Dashboard

Time Frame: **YTD**

Crime counts are based on the primary offense within a single incident, and do not represent the number of victims, or associated offenses within an incident. Crime data is dynamic and will change based on reporting and investigative updates.



VIEW: Table | TIME FRAME: YTD | PRECINCT: NORTH | SECTOR: B | BEAT: (All) | RA: (All) | NEIGHBORHOOD: FREMONT | CRIME GROUP: (Multiple values) | CRIME CATEGORY: (All) | CRIME SUBCATEGORY: (All) | CRIME DESCRIPTION: (All) | SELECT A MAP: RA (Census Block)

Precinct: All MCPP: FREMONT Crime Category: All

Last Update: 12/18/2018 4:45:56 AM

Reports in Transcription: 116

CRIME GROUP	CRIME CATEGORY	2018	2017	AMT CHANGE	% CHANGE	5YR WTD AVG
PERSON	HOMICIDE	0	0	0		0
	SEX OFFENSE	9	4	5	125%	5
	ROBBERY	8	18	-10	-56%	12
	AGGRAVATED ASSAULT	16	18	-2	-11%	13
	AGGRAVATED ASSAULT-DV	▲ 15	8	7	88%	5
	Total	48	48	0	0%	35
PROPERTY	ARSON	1	5	-4	-80%	2
	BURGLARY-RESIDENTIAL	▲ 194	116	78	67%	104
	BURGLARY-COMMERCIAL	▲ 95	79	16	20%	67
	LARCENY-THEFT	259	175	84	48%	176
	CAR PROWL	▲ 437	263	174	66%	240
	MOTOR VEHICLE THEFT	118	90	28	31%	106
	Total	▲ 1,104	728	376	52%	695
Grand Total		▲ 1,152	776	376	48%	730

YTD Crime by RA (Census Block) Map

