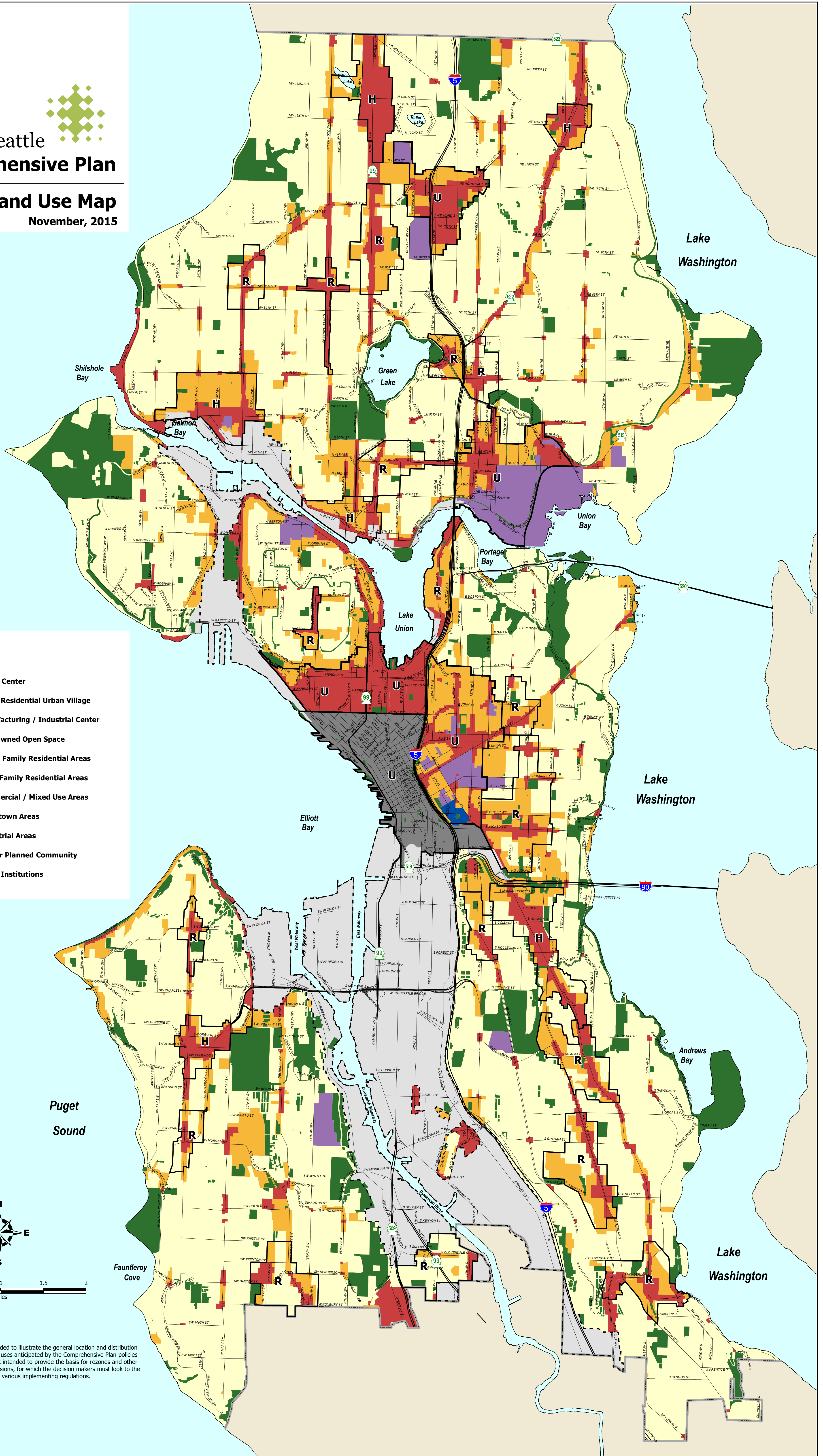


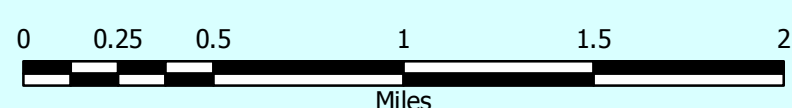

City of Seattle Comprehensive Plan

Future Land Use Map November, 2015



Legend

- U** Urban Center
- H/R** Hub / Residential Urban Village
- Manufacturing / Industrial Center
- City-Owned Open Space
- Single Family Residential Areas
- Multi-Family Residential Areas
- Commercial / Mixed Use Areas
- Downtown Areas
- Industrial Areas
- Master Planned Community
- Major Institutions



The future land use map is intended to illustrate the general location and distribution of the various categories of land uses anticipated by the Comprehensive Plan policies over the life of this plan. It is not intended to provide the basis for rezones and other legislative and quasi-judicial decisions, for which the decision makers must look to the Comprehensive Plan policies and various implementing regulations.