



Collision Diagram Report

Parameter Value
 Study Title: 1190
 Study Name: STUDY 1190
 Collision Date From: 01/01/2011
 Collision Date To: 10/01/2014

39TH AVE S AND RAINIER N AVE S

87118800



ACC NUM	State Report #	DATE	DOW	TIME	WEATHER	ROAD CONDITION	LIGHT CONDITION	INJ	FATAL
	3579676	06/29/2013	Saturday		Clear or Partly Cloudy	Dry	Daylight	0	0

88148900



ACC NUM	State Report #	DATE	DOW	TIME	WEATHER	ROAD CONDITION	LIGHT CONDITION	INJ	FATAL
12250009	3387868	09/06/2012	Thursday		Clear or Partly Cloudy	Dry	Daylight	0	0

* Indicates a temporary collision report pending inclusion in the final database as determined by WSDOT using minimum damage criteria.

** Please note that there may be collision reports which have not been received and/or processed through the date range selected.

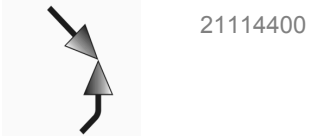
This document comprises data collected and compiled pursuant to 23 USC § 152 and/or 23 USC § 402. This document is not subject to discovery or admissibility under 23 USC § 409. Under no circumstances shall the release of this information be construed as a waiver by the City of Seattle of any privileges to which it is entitled.



Collision Diagram Report


Parameter Value
 Study Title: 1190
 Study Name: STUDY 1190
 Collision Date From: 01/01/2011
 Collision Date To: 10/01/2014

39TH AVE S AND RAINIER S AVE S



21114400

ACC NUM	State Report #	DATE	DOW	TIME	WEATHER	ROAD CONDITION	LIGHT CONDITION	INJ	FATAL
12060006	3548765	02/29/2012	Wednesday		Raining	Wet	Daylight	0	0
12109004	3566468	04/18/2012	Wednesday		Overcast	Wet	Daylight	1	0



44114500

ACC NUM	State Report #	DATE	DOW	TIME	WEATHER	ROAD CONDITION	LIGHT CONDITION	INJ	FATAL
11163008	3566636	06/12/2011	Sunday		Clear or Partly Cloudy	Dry	Daylight	1	0

* Indicates a temporary collision report pending inclusion in the final database as determined by WSDOT using minimum damage criteria.


** Please note that there may be collision reports which have not been received and/or processed through the date range selected.

This document comprises data collected and compiled pursuant to 23 USC § 152 and/or 23 USC § 402. This document is not subject to discovery or admissibility under 23 USC § 409. Under no circumstances shall the release of this information be construed as a waiver by the City of Seattle of any privileges to which it is entitled.



Collision Diagram Report

Parameter Value
 Study Title: 1190
 Study Name: STUDY 1190
 Collision Date From: 01/01/2011
 Collision Date To: 10/01/2014

42ND AVE S AND RAINIER AVE S

11114400

ACC NUM	State Report #	DATE	DOW	TIME	WEATHER	ROAD CONDITION	LIGHT CONDITION	INJ	FATAL
11004016	3374492	01/04/2011	Tuesday		Clear or Partly Cloudy	Dry	Dark - Street Lights On	0	0



11118800

ACC NUM	State Report #	DATE	DOW	TIME	WEATHER	ROAD CONDITION	LIGHT CONDITION	INJ	FATAL
3643202	11/05/2013	Tuesday			Overcast	Wet	Daylight	0	0



44115500

ACC NUM	State Report #	DATE	DOW	TIME	WEATHER	ROAD CONDITION	LIGHT CONDITION	INJ	FATAL
11200004	3545531	07/19/2011	Tuesday		Clear or Partly Cloudy	Dry	Daylight	1	0
12080002	3608464	03/20/2012	Tuesday		Clear or Partly Cloudy	Wet	Daylight	0	0

* Indicates a temporary collision report pending inclusion in the final database as determined by WSDOT using minimum damage criteria.

** Please note that there may be collision reports which have not been received and/or processed through the date range selected.


This document comprises data collected and compiled pursuant to 23 USC § 152 and/or 23 USC § 402. This document is not subject to discovery or admissibility under 23 USC § 409. Under no circumstances shall the release of this information be construed as a waiver by the City of Seattle of any privileges to which it is entitled.



Collision Diagram Report

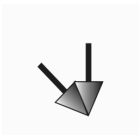
Parameter Value
 Study Title: 1190
 Study Name: STUDY 1190
 Collision Date From: 01/01/2011
 Collision Date To: 10/01/2014

42ND AVE S AND RAINIER AVE S (continued)



44144900

ACC NUM	State Report #	DATE	DOW	TIME	WEATHER	ROAD CONDITION	LIGHT CONDITION	INJ	FATAL
	3590467	12/20/2013	Friday		Raining	Wet	Dusk	1	0



55114400

ACC NUM	State Report #	DATE	DOW	TIME	WEATHER	ROAD CONDITION	LIGHT CONDITION	INJ	FATAL
12083040	3608308	03/23/2012	Friday		Clear or Partly Cloudy	Dry	Daylight	0	0
	3579935	07/09/2013	Tuesday		Clear or Partly Cloudy	Dry	Daylight	1	0

* Indicates a temporary collision report pending inclusion in the final database as determined by WSDOT using minimum damage criteria.
 ** Please note that there may be collision reports which have not been received and/or processed through the date range selected.

This document comprises data collected and compiled pursuant to 23 USC § 152 and/or 23 USC § 402. This document is not subject to discovery or admissibility under 23 USC § 409. Under no circumstances shall the release of this information be construed as a waiver by the City of Seattle of any privileges to which it is entitled.



Collision Diagram Report

Parameter Value
 Study Title: 1190
 Study Name: STUDY 1190
 Collision Date From: 01/01/2011
 Collision Date To: 10/01/2014

42ND AVE S BETWEEN S DAWSON ST AND RAINIER AVE S

**No
Diagram**

00000000

ACC NUM	State Report #	DATE	DOW	TIME	WEATHER	ROAD CONDITION	LIGHT CONDITION	INJ	FATAL
12331018	3645076	11/26/2012	Monday		Unknown	Unknown	Unknown	0	0

* Indicates a temporary collision report pending inclusion in the final database as determined by WSDOT using minimum damage criteria.

** Please note that there may be collision reports which have not been received and/or processed through the date range selected.


This document comprises data collected and compiled pursuant to 23 USC § 152 and/or 23 USC § 402. This document is not subject to discovery or admissibility under 23 USC § 409. Under no circumstances shall the release of this information be construed as a waiver by the City of Seattle of any privileges to which it is entitled.



Collision Diagram Report

Parameter Value
 Study Title: 1190
 Study Name: STUDY 1190
 Collision Date From: 01/01/2011
 Collision Date To: 10/01/2014

46TH AVE S BETWEEN S GRAHAM ST AND RAINIER AVE S



ACC NUM	State Report #	DATE	DOW	TIME	WEATHER	ROAD CONDITION	LIGHT CONDITION	INJ	FATAL
11069018	3375071	03/10/2011	Thursday		Clear or Partly Cloudy	Dry	Daylight	2	0

* Indicates a temporary collision report pending inclusion in the final database as determined by WSDOT using minimum damage criteria.

** Please note that there may be collision reports which have not been received and/or processed through the date range selected.


This document comprises data collected and compiled pursuant to 23 USC § 152 and/or 23 USC § 402. This document is not subject to discovery or admissibility under 23 USC § 409. Under no circumstances shall the release of this information be construed as a waiver by the City of Seattle of any privileges to which it is entitled.





Collision Diagram Report

Parameter Value
 Study Title: 1190
 Study Name: STUDY 1190
 Collision Date From: 01/01/2011
 Collision Date To: 10/01/2014

51ST AVE S AND RAINIER AVE S

	00000000									
	ACC NUM	State Report #	DATE	DOW	TIME	WEATHER	ROAD CONDITION	LIGHT CONDITION	INJ	FATAL
	C780632	07/05/2013	Friday							

	11141800									
	ACC NUM	State Report #	DATE	DOW	TIME	WEATHER	ROAD CONDITION	LIGHT CONDITION	INJ	FATAL
	11154002	3566941	06/03/2011	Friday		Clear or Partly Cloudy	Dry	Daylight	0	0

	23114400									
	ACC NUM	State Report #	DATE	DOW	TIME	WEATHER	ROAD CONDITION	LIGHT CONDITION	INJ	FATAL
	3579509	3579509	06/15/2013	Saturday		Clear or Partly Cloudy	Dry	Daylight	0	0

* Indicates a temporary collision report pending inclusion in the final database as determined by WSDOT using minimum damage criteria.
 ** Please note that there may be collision reports which have not been received and/or processed through the date range selected.

This document comprises data collected and compiled pursuant to 23 USC § 152 and/or 23 USC § 402. This document is not subject to discovery or admissibility under 23 USC § 409. Under no circumstances shall the release of this information be construed as a waiver by the City of Seattle of any privileges to which it is entitled.



Collision Diagram Report

Parameter Value
 Study Title: 1190
 Study Name: STUDY 1190
 Collision Date From: 01/01/2011
 Collision Date To: 10/01/2014

51ST AVE S AND RAINIER AVE S (continued)

44118600



ACC NUM	State Report #	DATE	DOW	TIME	WEATHER	ROAD CONDITION	LIGHT CONDITION	INJ	FATAL
	3502562	10/05/2013	Saturday		Clear or Partly Cloudy	Dry	Daylight	0	0

44118700



ACC NUM	State Report #	DATE	DOW	TIME	WEATHER	ROAD CONDITION	LIGHT CONDITION	INJ	FATAL
12090009	3545939	03/30/2012	Friday		Overcast	Wet	Daylight	0	0

54145900



ACC NUM	State Report #	DATE	DOW	TIME	WEATHER	ROAD CONDITION	LIGHT CONDITION	INJ	FATAL
11028008	2613079	01/28/2011	Friday		Overcast	Wet	Dark - Street Lights On	1	0

* Indicates a temporary collision report pending inclusion in the final database as determined by WSDOT using minimum damage criteria.
 ** Please note that there may be collision reports which have not been received and/or processed through the date range selected.

This document comprises data collected and compiled pursuant to 23 USC § 152 and/or 23 USC § 402. This document is not subject to discovery or admissibility under 23 USC § 409. Under no circumstances shall the release of this information be construed as a waiver by the City of Seattle of any privileges to which it is entitled.



Collision Diagram Report

Parameter Value
 Study Title: 1190
 Study Name: STUDY 1190
 Collision Date From: 01/01/2011
 Collision Date To: 10/01/2014

51ST AVE S BETWEEN RAINIER AVE S AND S BARTON PL

No
Diagram

00000000

ACC NUM	State Report #	DATE	DOW	TIME	WEATHER	ROAD CONDITION	LIGHT CONDITION	INJ	FATAL
12151006	3335836	05/30/2012	Wednesday		Clear or Partly Cloudy	Dry	Daylight	0	0



11141900

ACC NUM	State Report #	DATE	DOW	TIME	WEATHER	ROAD CONDITION	LIGHT CONDITION	INJ	FATAL
3581080		05/20/2014	Tuesday		Clear or Partly Cloudy	Dry	Daylight	0	0



11161900

ACC NUM	State Report #	DATE	DOW	TIME	WEATHER	ROAD CONDITION	LIGHT CONDITION	INJ	FATAL
11224006	3545683	08/12/2011	Friday	08:29:00 PM	Clear or Partly Cloudy	Dry	Dark - Street Lights On	0	0

* Indicates a temporary collision report pending inclusion in the final database as determined by WSDOT using minimum damage criteria.
 ** Please note that there may be collision reports which have not been received and/or processed through the date range selected.

This document comprises data collected and compiled pursuant to 23 USC § 152 and/or 23 USC § 402. This document is not subject to discovery or admissibility under 23 USC § 409. Under no circumstances shall the release of this information be construed as a waiver by the City of Seattle of any privileges to which it is entitled.



Collision Diagram Report

Parameter Value
 Study Title: 1190
 Study Name: STUDY 1190
 Collision Date From: 01/01/2011
 Collision Date To: 10/01/2014

51ST AVE S BETWEEN RAINIER AVE S AND S BARTON PL (continued)



20111900

ACC NUM	State Report #	DATE	DOW	TIME	WEATHER	ROAD CONDITION	LIGHT CONDITION	INJ	FATAL
12141020	3197698	05/20/2012	Sunday		Overcast	Ice	Daylight	0	0



22142900

ACC NUM	State Report #	DATE	DOW	TIME	WEATHER	ROAD CONDITION	LIGHT CONDITION	INJ	FATAL
3671918	09/16/2013	Monday			Clear or Partly Cloudy	Dry	Daylight	0	0

* Indicates a temporary collision report pending inclusion in the final database as determined by WSDOT using minimum damage criteria.

** Please note that there may be collision reports which have not been received and/or processed through the date range selected.

This document comprises data collected and compiled pursuant to 23 USC § 152 and/or 23 USC § 402. This document is not subject to discovery or admissibility under 23 USC § 409. Under no circumstances shall the release of this information be construed as a waiver by the City of Seattle of any privileges to which it is entitled.



Collision Diagram Report

Parameter Value
 Study Title: 1190
 Study Name: STUDY 1190
 Collision Date From: 01/01/2011
 Collision Date To: 10/01/2014

52ND AVE S AND RAINIER AVE S



ACC NUM	State Report #	DATE	DOW	TIME	WEATHER	ROAD CONDITION	LIGHT CONDITION	INJ	FATAL
	3579971	04/26/2014	Saturday		Clear or Partly Cloudy	Dry	Daylight	0	0

* Indicates a temporary collision report pending inclusion in the final database as determined by WSDOT using minimum damage criteria.

** Please note that there may be collision reports which have not been received and/or processed through the date range selected.

This document comprises data collected and compiled pursuant to 23 USC § 152 and/or 23 USC § 402. This document is not subject to discovery or admissibility under 23 USC § 409. Under no circumstances shall the release of this information be construed as a waiver by the City of Seattle of any privileges to which it is entitled.



Collision Diagram Report

Parameter Value
 Study Title: 1190
 Study Name: STUDY 1190
 Collision Date From: 01/01/2011
 Collision Date To: 10/01/2014

52ND AVE S BETWEEN DEAD END 4 AND RAINIER AVE S

**No
Diagram**

00000000

ACC NUM	State Report #	DATE	DOW	TIME	WEATHER	ROAD CONDITION	LIGHT CONDITION	INJ	FATAL
	3699948	06/24/2014	Tuesday		Unknown	Unknown	Unknown	4	0



72280000

ACC NUM	State Report #	DATE	DOW	TIME	WEATHER	ROAD CONDITION	LIGHT CONDITION	INJ	FATAL
11186018	3545633	07/05/2011	Tuesday		Clear or Partly Cloudy	Dry	Dusk	0	0

* Indicates a temporary collision report pending inclusion in the final database as determined by WSDOT using minimum damage criteria.

** Please note that there may be collision reports which have not been received and/or processed through the date range selected.

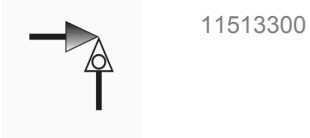
This document comprises data collected and compiled pursuant to 23 USC § 152 and/or 23 USC § 402. This document is not subject to discovery or admissibility under 23 USC § 409. Under no circumstances shall the release of this information be construed as a waiver by the City of Seattle of any privileges to which it is entitled.



Collision Diagram Report

Parameter Value
 Study Title: 1190
 Study Name: STUDY 1190
 Collision Date From: 01/01/2011
 Collision Date To: 10/01/2014

53RD AVE S AND RAINIER AVE S



ACC NUM	State Report #	DATE	DOW	TIME	WEATHER	ROAD CONDITION	LIGHT CONDITION	INJ	FATAL
12247003	3467551	09/03/2012	Monday		Clear or Partly Cloudy	Dry	Daylight	1	0

* Indicates a temporary collision report pending inclusion in the final database as determined by WSDOT using minimum damage criteria.

** Please note that there may be collision reports which have not been received and/or processed through the date range selected.


This document comprises data collected and compiled pursuant to 23 USC § 152 and/or 23 USC § 402. This document is not subject to discovery or admissibility under 23 USC § 409. Under no circumstances shall the release of this information be construed as a waiver by the City of Seattle of any privileges to which it is entitled.



Collision Diagram Report

Parameter Value
 Study Title: 1190
 Study Name: STUDY 1190
 Collision Date From: 01/01/2011
 Collision Date To: 10/01/2014

54TH AVE S AND RAINIER AVE S



ACC NUM	State Report #	DATE	DOW	TIME	WEATHER	ROAD CONDITION	LIGHT CONDITION	INJ	FATAL
	3590002	08/20/2013	Tuesday		Clear or Partly Cloudy	Dry	Daylight	1	0

* Indicates a temporary collision report pending inclusion in the final database as determined by WSDOT using minimum damage criteria.

** Please note that there may be collision reports which have not been received and/or processed through the date range selected.

This document comprises data collected and compiled pursuant to 23 USC § 152 and/or 23 USC § 402. This document is not subject to discovery or admissibility under 23 USC § 409. Under no circumstances shall the release of this information be construed as a waiver by the City of Seattle of any privileges to which it is entitled.



Collision Diagram Report

Parameter Value

Study Title: 1190

Study Name: STUDY 1190

Collision Date From: 01/01/2011

Collision Date To: 10/01/2014

CLOVERDALE PL S BETWEEN RAINIER AVE S AND GRATTAN PL S



ACC NUM	State Report #	DATE	DOW	TIME	WEATHER	ROAD CONDITION	LIGHT CONDITION	INJ	FATAL
	3699163	07/31/2014	Thursday		Clear or Partly Cloudy	Dry	Daylight	2	0

* Indicates a temporary collision report pending inclusion in the final database as determined by WSDOT using minimum damage criteria.

** Please note that there may be collision reports which have not been received and/or processed through the date range selected.

This document comprises data collected and compiled pursuant to 23 USC § 152 and/or 23 USC § 402. This document is not subject to discovery or admissibility under 23 USC § 409. Under no circumstances shall the release of this information be construed as a waiver by the City of Seattle of any privileges to which it is entitled.



Collision Diagram Report

Parameter Value
 Study Title: 1190
 Study Name: STUDY 1190
 Collision Date From: 01/01/2011
 Collision Date To: 10/01/2014

LETITIA AVE S BETWEEN S CHARLESTOWN ST AND 34TH AVE S



ACC NUM	State Report #	DATE	DOW	TIME	WEATHER	ROAD CONDITION	LIGHT CONDITION	INJ	FATAL
	3589974	01/20/2014	Monday		Clear or Partly Cloudy	Dry	Daylight	0	0

* Indicates a temporary collision report pending inclusion in the final database as determined by WSDOT using minimum damage criteria.

** Please note that there may be collision reports which have not been received and/or processed through the date range selected.

This document comprises data collected and compiled pursuant to 23 USC § 152 and/or 23 USC § 402. This document is not subject to discovery or admissibility under 23 USC § 409. Under no circumstances shall the release of this information be construed as a waiver by the City of Seattle of any privileges to which it is entitled.



Collision Diagram Report

Parameter Value
 Study Title: 1190
 Study Name: STUDY 1190
 Collision Date From: 01/01/2011
 Collision Date To: 10/01/2014

RAINIER AVE S AND S ADAMS ST



87114400

ACC NUM	State Report #	DATE	DOW	TIME	WEATHER	ROAD CONDITION	LIGHT CONDITION	INJ	FATAL
	3579371	04/17/2014	Thursday		Raining	Wet	Daylight	4	0



88148900

ACC NUM	State Report #	DATE	DOW	TIME	WEATHER	ROAD CONDITION	LIGHT CONDITION	INJ	FATAL
	3583354	04/05/2014	Saturday		Raining	Wet	Daylight	0	0

* Indicates a temporary collision report pending inclusion in the final database as determined by WSDOT using minimum damage criteria.

** Please note that there may be collision reports which have not been received and/or processed through the date range selected.

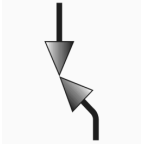
This document comprises data collected and compiled pursuant to 23 USC § 152 and/or 23 USC § 402. This document is not subject to discovery or admissibility under 23 USC § 409. Under no circumstances shall the release of this information be construed as a waiver by the City of Seattle of any privileges to which it is entitled.



Collision Diagram Report

Parameter Value
 Study Title: 1190
 Study Name: STUDY 1190
 Collision Date From: 01/01/2011
 Collision Date To: 10/01/2014

RAINIER AVE S AND S ALASKA ST



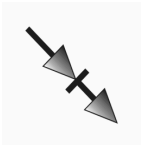
18115500

ACC NUM	State Report #	DATE	DOW	TIME	WEATHER	ROAD CONDITION	LIGHT CONDITION	INJ	FATAL
12358004	3502529	12/23/2012	Sunday		Raining	Wet	Dark - Street Lights On	0	0



33114400

ACC NUM	State Report #	DATE	DOW	TIME	WEATHER	ROAD CONDITION	LIGHT CONDITION	INJ	FATAL
12180007	3617708	06/28/2012	Thursday		Clear or Partly Cloudy	Dry	Daylight	1	0
	3579868	09/28/2014	Sunday						



44144900

ACC NUM	State Report #	DATE	DOW	TIME	WEATHER	ROAD CONDITION	LIGHT CONDITION	INJ	FATAL
12150013	3617423	05/29/2012	Tuesday		Clear or Partly Cloudy	Dry	Daylight	0	0

* Indicates a temporary collision report pending inclusion in the final database as determined by WSDOT using minimum damage criteria.
 ** Please note that there may be collision reports which have not been received and/or processed through the date range selected.

This document comprises data collected and compiled pursuant to 23 USC § 152 and/or 23 USC § 402. This document is not subject to discovery or admissibility under 23 USC § 409. Under no circumstances shall the release of this information be construed as a waiver by the City of Seattle of any privileges to which it is entitled.



Collision Diagram Report

Parameter **Value**
 Study Title: 1190
 Study Name: STUDY 1190
 Collision Date From: 01/01/2011
 Collision Date To: 10/01/2014

RAINIER AVE S AND S ALASKA ST (continued)



55165500

ACC NUM	State Report #	DATE	DOW	TIME	WEATHER	ROAD CONDITION	LIGHT CONDITION	INJ	FATAL
	3672280	03/24/2013	Sunday		Clear or Partly Cloudy	Dry	Daylight	1	0



77118800

ACC NUM	State Report #	DATE	DOW	TIME	WEATHER	ROAD CONDITION	LIGHT CONDITION	INJ	FATAL
11325015	3335833	11/21/2011	Monday		Raining	Wet	Dark - Street Lights On	0	0



77147900

ACC NUM	State Report #	DATE	DOW	TIME	WEATHER	ROAD CONDITION	LIGHT CONDITION	INJ	FATAL
11062014	3566428	03/03/2011	Thursday		Overcast	Wet	Daylight	0	0

* Indicates a temporary collision report pending inclusion in the final database as determined by WSDOT using minimum damage criteria.

** Please note that there may be collision reports which have not been received and/or processed through the date range selected.

This document comprises data collected and compiled pursuant to 23 USC § 152 and/or 23 USC § 402. This document is not subject to discovery or admissibility under 23 USC § 409. Under no circumstances shall the release of this information be construed as a waiver by the City of Seattle of any privileges to which it is entitled.




Collision Diagram Report

Parameter Value
 Study Title: 1190
 Study Name: STUDY 1190
 Collision Date From: 01/01/2011
 Collision Date To: 10/01/2014


RAINIER AVE S AND S ALASKA ST (continued)

77148800



ACC NUM	State Report #	DATE	DOW	TIME	WEATHER	ROAD CONDITION	LIGHT CONDITION	INJ	FATAL
	3643649	12/26/2013	Thursday		Overcast	Dry	Daylight	0	0

88148900



ACC NUM	State Report #	DATE	DOW	TIME	WEATHER	ROAD CONDITION	LIGHT CONDITION	INJ	FATAL
	3643201	11/05/2013	Tuesday		Raining	Wet	Daylight	1	0

* Indicates a temporary collision report pending inclusion in the final database as determined by WSDOT using minimum damage criteria.

** Please note that there may be collision reports which have not been received and/or processed through the date range selected.

This document comprises data collected and compiled pursuant to 23 USC § 152 and/or 23 USC § 402. This document is not subject to discovery or admissibility under 23 USC § 409. Under no circumstances shall the release of this information be construed as a waiver by the City of Seattle of any privileges to which it is entitled.




Collision Diagram Report

Parameter Value
 Study Title: 1190
 Study Name: STUDY 1190
 Collision Date From: 01/01/2011
 Collision Date To: 10/01/2014

RAINIER AVE S AND S ANDOVER ST



ACC NUM	State Report #	DATE	DOW	TIME	WEATHER	ROAD CONDITION	LIGHT CONDITION	INJ	FATAL
	3580951	05/07/2014	Wednesday		Clear or Partly Cloudy	Dry	Daylight	1	0



ACC NUM	State Report #	DATE	DOW	TIME	WEATHER	ROAD CONDITION	LIGHT CONDITION	INJ	FATAL
	3387562	06/02/2013	Sunday		Clear or Partly Cloudy	Dry	Daylight	0	0

* Indicates a temporary collision report pending inclusion in the final database as determined by WSDOT using minimum damage criteria.

** Please note that there may be collision reports which have not been received and/or processed through the date range selected.

This document comprises data collected and compiled pursuant to 23 USC § 152 and/or 23 USC § 402. This document is not subject to discovery or admissibility under 23 USC § 409. Under no circumstances shall the release of this information be construed as a waiver by the City of Seattle of any privileges to which it is entitled.




Collision Diagram Report

Parameter Value
 Study Title: 1190
 Study Name: STUDY 1190
 Collision Date From: 01/01/2011
 Collision Date To: 10/01/2014


RAINIER AVE S AND S ANGELINE ST



ACC NUM	State Report #	DATE	DOW	TIME	WEATHER	ROAD CONDITION	LIGHT CONDITION	INJ	FATAL
11349029	3563328	12/15/2011	Thursday		Overcast	Wet	Daylight	0	0



ACC NUM	State Report #	DATE	DOW	TIME	WEATHER	ROAD CONDITION	LIGHT CONDITION	INJ	FATAL
11038037	C747671	02/07/2011	Monday						



ACC NUM	State Report #	DATE	DOW	TIME	WEATHER	ROAD CONDITION	LIGHT CONDITION	INJ	FATAL
3699443		09/20/2014	Saturday		Clear or Partly Cloudy	Dry	Daylight	2	0

* Indicates a temporary collision report pending inclusion in the final database as determined by WSDOT using minimum damage criteria.
 ** Please note that there may be collision reports which have not been received and/or processed through the date range selected.


This document comprises data collected and compiled pursuant to 23 USC § 152 and/or 23 USC § 402. This document is not subject to discovery or admissibility under 23 USC § 409. Under no circumstances shall the release of this information be construed as a waiver by the City of Seattle of any privileges to which it is entitled.



Collision Diagram Report


Parameter Value
 Study Title: 1190
 Study Name: STUDY 1190
 Collision Date From: 01/01/2011
 Collision Date To: 10/01/2014

RAINIER AVE S AND S AUSTIN ST




11141900

ACC NUM	State Report #	DATE	DOW	TIME	WEATHER	ROAD CONDITION	LIGHT CONDITION	INJ	FATAL
13003009	3502587	01/03/2013	Thursday		Raining	Wet	Dark - Street Lights On	1	0



18115500

ACC NUM	State Report #	DATE	DOW	TIME	WEATHER	ROAD CONDITION	LIGHT CONDITION	INJ	FATAL
11098004	3374268	04/08/2011	Friday		Clear or Partly Cloudy	Dry	Daylight	1	0



32115500

ACC NUM	State Report #	DATE	DOW	TIME	WEATHER	ROAD CONDITION	LIGHT CONDITION	INJ	FATAL
3699302	08/17/2014	Sunday			Clear or Partly Cloudy	Dry	Daylight	1	0

* Indicates a temporary collision report pending inclusion in the final database as determined by WSDOT using minimum damage criteria.
 ** Please note that there may be collision reports which have not been received and/or processed through the date range selected.


This document comprises data collected and compiled pursuant to 23 USC § 152 and/or 23 USC § 402. This document is not subject to discovery or admissibility under 23 USC § 409. Under no circumstances shall the release of this information be construed as a waiver by the City of Seattle of any privileges to which it is entitled.



Collision Diagram Report

Parameter Value
 Study Title: 1190
 Study Name: STUDY 1190
 Collision Date From: 01/01/2011
 Collision Date To: 10/01/2014

RAINIER AVE S AND S AUSTIN ST (continued)



ACC NUM	State Report #	DATE	DOW	TIME	WEATHER	ROAD CONDITION	LIGHT CONDITION	INJ	FATAL
11084009	3566540	03/25/2011	Friday		Raining	Wet	Daylight	1	0



ACC NUM	State Report #	DATE	DOW	TIME	WEATHER	ROAD CONDITION	LIGHT CONDITION	INJ	FATAL
3581148	06/14/2014	Saturday			Clear or Partly Cloudy	Dry	Daylight	0	0

* Indicates a temporary collision report pending inclusion in the final database as determined by WSDOT using minimum damage criteria.
 ** Please note that there may be collision reports which have not been received and/or processed through the date range selected.

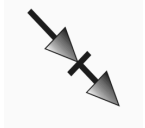
This document comprises data collected and compiled pursuant to 23 USC § 152 and/or 23 USC § 402. This document is not subject to discovery or admissibility under 23 USC § 409. Under no circumstances shall the release of this information be construed as a waiver by the City of Seattle of any privileges to which it is entitled.



Collision Diagram Report

Parameter Value
 Study Title: 1190
 Study Name: STUDY 1190
 Collision Date From: 01/01/2011
 Collision Date To: 10/01/2014

RAINIER AVE S AND S BRANDON ST




44144900

ACC NUM	State Report #	DATE	DOW	TIME	WEATHER	ROAD CONDITION	LIGHT CONDITION	INJ	FATAL
	3672152	03/31/2013	Sunday		Clear or Partly Cloudy	Dry	Daylight	3	0



76118800

ACC NUM	State Report #	DATE	DOW	TIME	WEATHER	ROAD CONDITION	LIGHT CONDITION	INJ	FATAL
12275015	3617135	10/01/2012	Monday		Clear or Partly Cloudy	Dry	Dark - Street Lights On	0	0



77118800

ACC NUM	State Report #	DATE	DOW	TIME	WEATHER	ROAD CONDITION	LIGHT CONDITION	INJ	FATAL
11158005	3372600	06/07/2011	Tuesday		Raining	Wet	Daylight	0	0

* Indicates a temporary collision report pending inclusion in the final database as determined by WSDOT using minimum damage criteria.

** Please note that there may be collision reports which have not been received and/or processed through the date range selected.


This document comprises data collected and compiled pursuant to 23 USC § 152 and/or 23 USC § 402. This document is not subject to discovery or admissibility under 23 USC § 409. Under no circumstances shall the release of this information be construed as a waiver by the City of Seattle of any privileges to which it is entitled.

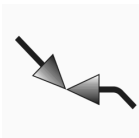


Collision Diagram Report

Parameter Value
 Study Title: 1190
 Study Name: STUDY 1190
 Collision Date From: 01/01/2011
 Collision Date To: 10/01/2014

RAINIER AVE S AND S BRANDON ST (continued)

	81280000								
ACC NUM	State Report #	DATE	DOW	TIME	WEATHER	ROAD CONDITION	LIGHT CONDITION	INJ	FATAL
	3703009	07/07/2014	Monday		Clear or Partly Cloudy	Dry	Daylight	0	0

	87114400								
ACC NUM	State Report #	DATE	DOW	TIME	WEATHER	ROAD CONDITION	LIGHT CONDITION	INJ	FATAL
	3579851	07/23/2013	Tuesday		Clear or Partly Cloudy	Dry	Daylight	0	0

* Indicates a temporary collision report pending inclusion in the final database as determined by WSDOT using minimum damage criteria.
 ** Please note that there may be collision reports which have not been received and/or processed through the date range selected.

This document comprises data collected and compiled pursuant to 23 USC § 152 and/or 23 USC § 402. This document is not subject to discovery or admissibility under 23 USC § 409. Under no circumstances shall the release of this information be construed as a waiver by the City of Seattle of any privileges to which it is entitled.



Collision Diagram Report

Parameter Value
 Study Title: 1190
 Study Name: STUDY 1190
 Collision Date From: 01/01/2011
 Collision Date To: 10/01/2014

RAINIER AVE S AND S CHARLESTOWN ST

**No
Diagram**

00000000

ACC NUM	State Report #	DATE	DOW	TIME	WEATHER	ROAD CONDITION	LIGHT CONDITION	INJ	FATAL
13032037	3380630	02/01/2013	Friday						



23117600

ACC NUM	State Report #	DATE	DOW	TIME	WEATHER	ROAD CONDITION	LIGHT CONDITION	INJ	FATAL
11256019	3207050	09/13/2011	Tuesday	10:25:00 AM	Clear or Partly Cloudy	Dry	Daylight	0	0



23117700

ACC NUM	State Report #	DATE	DOW	TIME	WEATHER	ROAD CONDITION	LIGHT CONDITION	INJ	FATAL
11155003	3566768	06/04/2011	Saturday		Clear or Partly Cloudy	Dry	Dusk	1	0

* Indicates a temporary collision report pending inclusion in the final database as determined by WSDOT using minimum damage criteria.
 ** Please note that there may be collision reports which have not been received and/or processed through the date range selected.

This document comprises data collected and compiled pursuant to 23 USC § 152 and/or 23 USC § 402. This document is not subject to discovery or admissibility under 23 USC § 409. Under no circumstances shall the release of this information be construed as a waiver by the City of Seattle of any privileges to which it is entitled.



Collision Diagram Report

Parameter Value

Study Title: 1190

Study Name: STUDY 1190

Collision Date From: 01/01/2011

Collision Date To: 10/01/2014

RAINIER AVE S AND S CHARLESTOWN ST (continued)



ACC NUM	State Report #	DATE	DOW	TIME	WEATHER	ROAD CONDITION	LIGHT CONDITION	INJ	FATAL
12090038	3548361	03/30/2012	Friday		Clear or Partly Cloudy	Dry	Dusk	0	0
13033001	3502323	02/02/2013	Saturday		Clear or Partly Cloudy	Dry	Daylight	0	0
	3580730	04/12/2014	Saturday		Clear or Partly Cloudy	Dry	Daylight	0	0
	3699426	08/22/2014	Friday		Clear or Partly Cloudy	Dry	Daylight	1	0

* Indicates a temporary collision report pending inclusion in the final database as determined by WSDOT using minimum damage criteria.

** Please note that there may be collision reports which have not been received and/or processed through the date range selected.


This document comprises data collected and compiled pursuant to 23 USC § 152 and/or 23 USC § 402. This document is not subject to discovery or admissibility under 23 USC § 409. Under no circumstances shall the release of this information be construed as a waiver by the City of Seattle of any privileges to which it is entitled.



Collision Diagram Report

Parameter Value
 Study Title: 1190
 Study Name: STUDY 1190
 Collision Date From: 01/01/2011
 Collision Date To: 10/01/2014

RAINIER AVE S AND S CHICAGO ST



ACC NUM	State Report #	DATE	DOW	TIME	WEATHER	ROAD CONDITION	LIGHT CONDITION	INJ	FATAL
	3579293	05/25/2013	Saturday		Clear or Partly Cloudy	Dry	Daylight	2	0
	3566723	12/13/2013	Friday		Clear or Partly Cloudy	Wet	Daylight	0	0

* Indicates a temporary collision report pending inclusion in the final database as determined by WSDOT using minimum damage criteria.

** Please note that there may be collision reports which have not been received and/or processed through the date range selected.

This document comprises data collected and compiled pursuant to 23 USC § 152 and/or 23 USC § 402. This document is not subject to discovery or admissibility under 23 USC § 409. Under no circumstances shall the release of this information be construed as a waiver by the City of Seattle of any privileges to which it is entitled.



Collision Diagram Report

Parameter Value
 Study Title: 1190
 Study Name: STUDY 1190
 Collision Date From: 01/01/2011
 Collision Date To: 10/01/2014

RAINIER AVE S AND S CLOVERDALE ST

**No
Diagram**

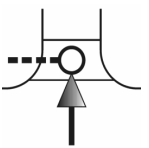
00000000

ACC NUM	State Report #	DATE	DOW	TIME	WEATHER	ROAD CONDITION	LIGHT CONDITION	INJ	FATAL
11086032	C749384	03/27/2011	Sunday	12:00:00 AM					



11116700

ACC NUM	State Report #	DATE	DOW	TIME	WEATHER	ROAD CONDITION	LIGHT CONDITION	INJ	FATAL
3506114		09/12/2013	Thursday						



11243171

ACC NUM	State Report #	DATE	DOW	TIME	WEATHER	ROAD CONDITION	LIGHT CONDITION	INJ	FATAL
3643559		10/29/2013	Tuesday		Overcast	Dry	Dark - Street Lights On	1	0

* Indicates a temporary collision report pending inclusion in the final database as determined by WSDOT using minimum damage criteria.

** Please note that there may be collision reports which have not been received and/or processed through the date range selected.


This document comprises data collected and compiled pursuant to 23 USC § 152 and/or 23 USC § 402. This document is not subject to discovery or admissibility under 23 USC § 409. Under no circumstances shall the release of this information be construed as a waiver by the City of Seattle of any privileges to which it is entitled.



Collision Diagram Report

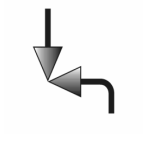
Parameter Value
 Study Title: 1190
 Study Name: STUDY 1190
 Collision Date From: 01/01/2011
 Collision Date To: 10/01/2014

RAINIER AVE S AND S CLOVERDALE ST (continued)



12260000

ACC NUM	State Report #	DATE	DOW	TIME	WEATHER	ROAD CONDITION	LIGHT CONDITION	INJ	FATAL
	3581143	06/05/2014	Thursday		Clear or Partly Cloudy	Dry	Dark - Street Lights On	1	0



17115500

ACC NUM	State Report #	DATE	DOW	TIME	WEATHER	ROAD CONDITION	LIGHT CONDITION	INJ	FATAL
12052028	3608262	02/21/2012	Tuesday		Clear or Partly Cloudy	Dry	Daylight	0	0



18111900

ACC NUM	State Report #	DATE	DOW	TIME	WEATHER	ROAD CONDITION	LIGHT CONDITION	INJ	FATAL
	3582653	10/12/2013	Saturday	10:03:00 PM	Clear or Partly Cloudy	Dry	Dark - Street Lights On	0	0

* Indicates a temporary collision report pending inclusion in the final database as determined by WSDOT using minimum damage criteria.
 ** Please note that there may be collision reports which have not been received and/or processed through the date range selected.

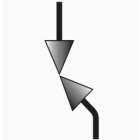

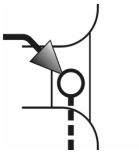
This document comprises data collected and compiled pursuant to 23 USC § 152 and/or 23 USC § 402. This document is not subject to discovery or admissibility under 23 USC § 409. Under no circumstances shall the release of this information be construed as a waiver by the City of Seattle of any privileges to which it is entitled.



Collision Diagram Report

Parameter Value
 Study Title: 1190
 Study Name: STUDY 1190
 Collision Date From: 01/01/2011
 Collision Date To: 10/01/2014

RAINIER AVE S AND S CLOVERDALE ST (continued)

ACC NUM	State Report #	DATE	DOW	TIME	WEATHER	ROAD CONDITION	LIGHT CONDITION	INJ	FATAL
									
18115500									
12057004	3608388	02/26/2012	Sunday		Snowing	Snow/Slush	Daylight	0	0
									
32116600									
3643638	10/24/2013	Thursday			Clear or Partly Cloudy	Dry	Other	3	0
									
34241771									
12225019	3545668	08/12/2012	Sunday		Clear or Partly Cloudy	Dry	Daylight	1	0

* Indicates a temporary collision report pending inclusion in the final database as determined by WSDOT using minimum damage criteria.

** Please note that there may be collision reports which have not been received and/or processed through the date range selected.


This document comprises data collected and compiled pursuant to 23 USC § 152 and/or 23 USC § 402. This document is not subject to discovery or admissibility under 23 USC § 409. Under no circumstances shall the release of this information be construed as a waiver by the City of Seattle of any privileges to which it is entitled.



Collision Diagram Report

Parameter Value
 Study Title: 1190
 Study Name: STUDY 1190
 Collision Date From: 01/01/2011
 Collision Date To: 10/01/2014

RAINIER AVE S AND S CLOVERDALE ST (continued)



ACC NUM	State Report #	DATE	DOW	TIME	WEATHER	ROAD CONDITION	LIGHT CONDITION	INJ	FATAL
	3693418	09/26/2014	Friday						

* Indicates a temporary collision report pending inclusion in the final database as determined by WSDOT using minimum damage criteria.

** Please note that there may be collision reports which have not been received and/or processed through the date range selected.


This document comprises data collected and compiled pursuant to 23 USC § 152 and/or 23 USC § 402. This document is not subject to discovery or admissibility under 23 USC § 409. Under no circumstances shall the release of this information be construed as a waiver by the City of Seattle of any privileges to which it is entitled.



Collision Diagram Report

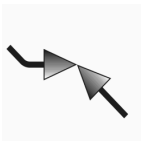
Parameter Value
 Study Title: 1190
 Study Name: STUDY 1190
 Collision Date From: 01/01/2011
 Collision Date To: 10/01/2014

RAINIER AVE S AND S DAKOTA ST



11143300

ACC NUM	State Report #	DATE	DOW	TIME	WEATHER	ROAD CONDITION	LIGHT CONDITION	INJ	FATAL
13040007	3608495	02/09/2013	Saturday		Clear or Partly Cloudy	Dry	Daylight	0	0



43118800

ACC NUM	State Report #	DATE	DOW	TIME	WEATHER	ROAD CONDITION	LIGHT CONDITION	INJ	FATAL
3579859	10/04/2013	Friday			Clear or Partly Cloudy	Dry	Daylight	0	0

* Indicates a temporary collision report pending inclusion in the final database as determined by WSDOT using minimum damage criteria.

** Please note that there may be collision reports which have not been received and/or processed through the date range selected.

This document comprises data collected and compiled pursuant to 23 USC § 152 and/or 23 USC § 402. This document is not subject to discovery or admissibility under 23 USC § 409. Under no circumstances shall the release of this information be construed as a waiver by the City of Seattle of any privileges to which it is entitled.



Collision Diagram Report

Parameter Value

Study Title: 1190

Study Name: STUDY 1190

Collision Date From: 01/01/2011

Collision Date To: 10/01/2014

RAINIER AVE S AND S DIRECTOR S ST

54117600



ACC NUM	State Report #	DATE	DOW	TIME	WEATHER	ROAD CONDITION	LIGHT CONDITION	INJ	FATAL
11156006	3566942	06/05/2011	Sunday		Clear or Partly Cloudy	Dry	Daylight	0	0

* Indicates a temporary collision report pending inclusion in the final database as determined by WSDOT using minimum damage criteria.

** Please note that there may be collision reports which have not been received and/or processed through the date range selected.

This document comprises data collected and compiled pursuant to 23 USC § 152 and/or 23 USC § 402. This document is not subject to discovery or admissibility under 23 USC § 409. Under no circumstances shall the release of this information be construed as a waiver by the City of Seattle of any privileges to which it is entitled.



Collision Diagram Report

Parameter Value
 Study Title: 1190
 Study Name: STUDY 1190
 Collision Date From: 01/01/2011
 Collision Date To: 10/01/2014

RAINIER AVE S AND S EDDY ST

44114600



ACC NUM	State Report #	DATE	DOW	TIME	WEATHER	ROAD CONDITION	LIGHT CONDITION	INJ	FATAL
	3617611	06/12/2013	Wednesday		Clear or Partly Cloudy	Dry	Daylight	0	0

44144400



ACC NUM	State Report #	DATE	DOW	TIME	WEATHER	ROAD CONDITION	LIGHT CONDITION	INJ	FATAL
	3580957	05/23/2014	Friday		Clear or Partly Cloudy	Dry	Daylight	1	0

* Indicates a temporary collision report pending inclusion in the final database as determined by WSDOT using minimum damage criteria.

** Please note that there may be collision reports which have not been received and/or processed through the date range selected.

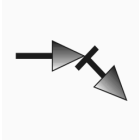
This document comprises data collected and compiled pursuant to 23 USC § 152 and/or 23 USC § 402. This document is not subject to discovery or admissibility under 23 USC § 409. Under no circumstances shall the release of this information be construed as a waiver by the City of Seattle of any privileges to which it is entitled.



Collision Diagram Report

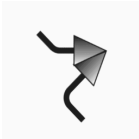
Parameter Value
 Study Title: 1190
 Study Name: STUDY 1190
 Collision Date From: 01/01/2011
 Collision Date To: 10/01/2014

RAINIER AVE S AND S EDMUNDS ST




33144900

ACC NUM	State Report #	DATE	DOW	TIME	WEATHER	ROAD CONDITION	LIGHT CONDITION	INJ	FATAL
11077043	3566488	03/18/2011	Friday		Clear or Partly Cloudy	Dry	Daylight	1	0



43118200

ACC NUM	State Report #	DATE	DOW	TIME	WEATHER	ROAD CONDITION	LIGHT CONDITION	INJ	FATAL
11238037	3545611	08/26/2011	Friday	07:36:00 AM	Clear or Partly Cloudy	Dry	Daylight	0	0



43118800

ACC NUM	State Report #	DATE	DOW	TIME	WEATHER	ROAD CONDITION	LIGHT CONDITION	INJ	FATAL
12118003	3617302	04/27/2012	Friday		Overcast	Dry	Daylight	0	0

* Indicates a temporary collision report pending inclusion in the final database as determined by WSDOT using minimum damage criteria.
 ** Please note that there may be collision reports which have not been received and/or processed through the date range selected.

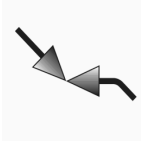
This document comprises data collected and compiled pursuant to 23 USC § 152 and/or 23 USC § 402. This document is not subject to discovery or admissibility under 23 USC § 409. Under no circumstances shall the release of this information be construed as a waiver by the City of Seattle of any privileges to which it is entitled.



Collision Diagram Report

Parameter Value
 Study Title: 1190
 Study Name: STUDY 1190
 Collision Date From: 01/01/2011
 Collision Date To: 10/01/2014

RAINIER AVE S AND S EDMUNDS ST (continued)



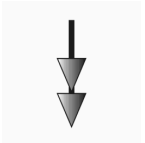
44118700

ACC NUM	State Report #	DATE	DOW	TIME	WEATHER	ROAD CONDITION	LIGHT CONDITION	INJ	FATAL
	3574742	04/10/2014	Thursday		Clear or Partly Cloudy	Dry	Dusk	0	0



54111100

ACC NUM	State Report #	DATE	DOW	TIME	WEATHER	ROAD CONDITION	LIGHT CONDITION	INJ	FATAL
11037017	3372586	02/06/2011	Sunday		Clear or Partly Cloudy	Dry	Dark - Street Lights On	0	0
12014009	3608060	01/14/2012	Saturday		Clear or Partly Cloudy	Dry	Dark - Street Lights On	2	0
12247005	3467576	09/03/2012	Monday		Clear or Partly Cloudy	Dry	Daylight	1	0



55145500

ACC NUM	State Report #	DATE	DOW	TIME	WEATHER	ROAD CONDITION	LIGHT CONDITION	INJ	FATAL
12221012	3467330	08/08/2012	Wednesday		Clear or Partly Cloudy	Dry	Daylight	0	0

* Indicates a temporary collision report pending inclusion in the final database as determined by WSDOT using minimum damage criteria.
 ** Please note that there may be collision reports which have not been received and/or processed through the date range selected.

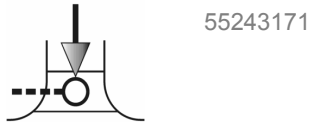
This document comprises data collected and compiled pursuant to 23 USC § 152 and/or 23 USC § 402. This document is not subject to discovery or admissibility under 23 USC § 409. Under no circumstances shall the release of this information be construed as a waiver by the City of Seattle of any privileges to which it is entitled.



Collision Diagram Report


Parameter Value
 Study Title: 1190
 Study Name: STUDY 1190
 Collision Date From: 01/01/2011
 Collision Date To: 10/01/2014

RAINIER AVE S AND S EDMUNDS ST (continued)



55243171

ACC NUM	State Report #	DATE	DOW	TIME	WEATHER	ROAD CONDITION	LIGHT CONDITION	INJ	FATAL
11312012	3548462	11/08/2011	Tuesday		Overcast	Dry	Dark - Street Lights On	1	0



76118800

ACC NUM	State Report #	DATE	DOW	TIME	WEATHER	ROAD CONDITION	LIGHT CONDITION	INJ	FATAL
12337014	3502106	12/02/2012	Sunday		Overcast	Dry	Daylight	0	0



88113900

ACC NUM	State Report #	DATE	DOW	TIME	WEATHER	ROAD CONDITION	LIGHT CONDITION	INJ	FATAL
3643079	01/07/2014	Tuesday			Raining	Wet	Dark - Street Lights On	0	0

* Indicates a temporary collision report pending inclusion in the final database as determined by WSDOT using minimum damage criteria.
 ** Please note that there may be collision reports which have not been received and/or processed through the date range selected.


This document comprises data collected and compiled pursuant to 23 USC § 152 and/or 23 USC § 402. This document is not subject to discovery or admissibility under 23 USC § 409. Under no circumstances shall the release of this information be construed as a waiver by the City of Seattle of any privileges to which it is entitled.



Collision Diagram Report

Parameter Value
 Study Title: 1190
 Study Name: STUDY 1190
 Collision Date From: 01/01/2011
 Collision Date To: 10/01/2014

RAINIER AVE S AND S EDMUNDS ST (continued)



ACC NUM	State Report #	DATE	DOW	TIME	WEATHER	ROAD CONDITION	LIGHT CONDITION	INJ	FATAL
	3581082	06/23/2014	Monday		Clear or Partly Cloudy	Dry	Dark - Street Lights Off	0	0



ACC NUM	State Report #	DATE	DOW	TIME	WEATHER	ROAD CONDITION	LIGHT CONDITION	INJ	FATAL
11040012	3373104	02/09/2011	Wednesday		Clear or Partly Cloudy	Dry	Dusk	0	0

* Indicates a temporary collision report pending inclusion in the final database as determined by WSDOT using minimum damage criteria.

 ** Please note that there may be collision reports which have not been received and/or processed through the date range selected.

This document comprises data collected and compiled pursuant to 23 USC § 152 and/or 23 USC § 402. This document is not subject to discovery or admissibility under 23 USC § 409. Under no circumstances shall the release of this information be construed as a waiver by the City of Seattle of any privileges to which it is entitled.



Collision Diagram Report

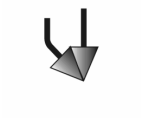
Parameter Value
 Study Title: 1190
 Study Name: STUDY 1190
 Collision Date From: 01/01/2011
 Collision Date To: 10/01/2014

RAINIER AVE S AND S ELMGROVE ST



11111800

ACC NUM	State Report #	DATE	DOW	TIME	WEATHER	ROAD CONDITION	LIGHT CONDITION	INJ	FATAL
12215014	3342686	08/02/2012	Thursday		Clear or Partly Cloudy	Dry	Daylight	0	0



54115500

ACC NUM	State Report #	DATE	DOW	TIME	WEATHER	ROAD CONDITION	LIGHT CONDITION	INJ	FATAL
12269008	3467663	09/25/2012	Tuesday		Clear or Partly Cloudy	Dry	Dark - Street Lights On	0	0

* Indicates a temporary collision report pending inclusion in the final database as determined by WSDOT using minimum damage criteria.

** Please note that there may be collision reports which have not been received and/or processed through the date range selected.

This document comprises data collected and compiled pursuant to 23 USC § 152 and/or 23 USC § 402. This document is not subject to discovery or admissibility under 23 USC § 409. Under no circumstances shall the release of this information be construed as a waiver by the City of Seattle of any privileges to which it is entitled.



Collision Diagram Report

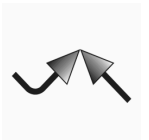
Parameter Value
 Study Title: 1190
 Study Name: STUDY 1190
 Collision Date From: 01/01/2011
 Collision Date To: 10/01/2014

RAINIER AVE S AND S FERDINAND ST

**No
Diagram**

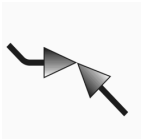
00000000

ACC NUM	State Report #	DATE	DOW	TIME	WEATHER	ROAD CONDITION	LIGHT CONDITION	INJ	FATAL
11083024	3568013	03/24/2011	Thursday		Unknown	Unknown	Unknown	0	0
12225014	3467130	08/12/2012	Sunday		Clear or Partly Cloudy	Dry	Dark - Street Lights On	0	0
	3570696	12/06/2013	Friday		Unknown	Unknown	Unknown	1	0



42118800

ACC NUM	State Report #	DATE	DOW	TIME	WEATHER	ROAD CONDITION	LIGHT CONDITION	INJ	FATAL
	3672111	03/14/2013	Thursday		Clear or Partly Cloudy	Dry	Daylight	0	0



43118800

ACC NUM	State Report #	DATE	DOW	TIME	WEATHER	ROAD CONDITION	LIGHT CONDITION	INJ	FATAL
	3581154	05/22/2014	Thursday		Clear or Partly Cloudy	Dry	Daylight	3	0

* Indicates a temporary collision report pending inclusion in the final database as determined by WSDOT using minimum damage criteria.
 ** Please note that there may be collision reports which have not been received and/or processed through the date range selected.


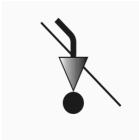

This document comprises data collected and compiled pursuant to 23 USC § 152 and/or 23 USC § 402. This document is not subject to discovery or admissibility under 23 USC § 409. Under no circumstances shall the release of this information be construed as a waiver by the City of Seattle of any privileges to which it is entitled.



Collision Diagram Report

Parameter Value
 Study Title: 1190
 Study Name: STUDY 1190
 Collision Date From: 01/01/2011
 Collision Date To: 10/01/2014

RAINIER AVE S AND S FERDINAND ST (continued)

	44118700								
ACC NUM	State Report #	DATE	DOW	TIME	WEATHER	ROAD CONDITION	LIGHT CONDITION	INJ	FATAL
12206007	3608105	07/24/2012	Tuesday		Clear or Partly Cloudy	Dry	Daylight	0	0
	45280000								
ACC NUM	State Report #	DATE	DOW	TIME	WEATHER	ROAD CONDITION	LIGHT CONDITION	INJ	FATAL
3580857	08/28/2014	Thursday							
	76118800								
ACC NUM	State Report #	DATE	DOW	TIME	WEATHER	ROAD CONDITION	LIGHT CONDITION	INJ	FATAL
11328005	3546098	11/24/2011	Thursday		Overcast	Dry	Daylight	2	0

* Indicates a temporary collision report pending inclusion in the final database as determined by WSDOT using minimum damage criteria.

** Please note that there may be collision reports which have not been received and/or processed through the date range selected.

This document comprises data collected and compiled pursuant to 23 USC § 152 and/or 23 USC § 402. This document is not subject to discovery or admissibility under 23 USC § 409. Under no circumstances shall the release of this information be construed as a waiver by the City of Seattle of any privileges to which it is entitled.

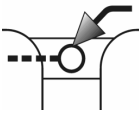


Collision Diagram Report

Parameter Value
 Study Title: 1190
 Study Name: STUDY 1190
 Collision Date From: 01/01/2011
 Collision Date To: 10/01/2014


RAINIER AVE S AND S FERDINAND ST (continued)

76243571




ACC NUM	State Report #	DATE	DOW	TIME	WEATHER	ROAD CONDITION	LIGHT CONDITION	INJ	FATAL
	3548416	09/25/2014	Thursday						

77118800



ACC NUM	State Report #	DATE	DOW	TIME	WEATHER	ROAD CONDITION	LIGHT CONDITION	INJ	FATAL
	3589980	08/13/2013	Tuesday		Clear or Partly Cloudy	Dry	Daylight	0	0

87114400



ACC NUM	State Report #	DATE	DOW	TIME	WEATHER	ROAD CONDITION	LIGHT CONDITION	INJ	FATAL
11046022	3372987	02/15/2011	Tuesday		Raining	Wet	Dark - Street Lights On	1	0

* Indicates a temporary collision report pending inclusion in the final database as determined by WSDOT using minimum damage criteria.

** Please note that there may be collision reports which have not been received and/or processed through the date range selected.

This document comprises data collected and compiled pursuant to 23 USC § 152 and/or 23 USC § 402. This document is not subject to discovery or admissibility under 23 USC § 409. Under no circumstances shall the release of this information be construed as a waiver by the City of Seattle of any privileges to which it is entitled.



Collision Diagram Report

Parameter Value
 Study Title: 1190
 Study Name: STUDY 1190
 Collision Date From: 01/01/2011
 Collision Date To: 10/01/2014

RAINIER AVE S AND S FINDLAY ST



ACC NUM	State Report #	DATE	DOW	TIME	WEATHER	ROAD CONDITION	LIGHT CONDITION	INJ	FATAL
12072002	3548350	03/12/2012	Monday		Raining	Wet	Daylight	1	0



ACC NUM	State Report #	DATE	DOW	TIME	WEATHER	ROAD CONDITION	LIGHT CONDITION	INJ	FATAL
3699453	07/29/2014	Tuesday			Clear or Partly Cloudy	Dry	Daylight	0	0

* Indicates a temporary collision report pending inclusion in the final database as determined by WSDOT using minimum damage criteria.
 ** Please note that there may be collision reports which have not been received and/or processed through the date range selected.


This document comprises data collected and compiled pursuant to 23 USC § 152 and/or 23 USC § 402. This document is not subject to discovery or admissibility under 23 USC § 409. Under no circumstances shall the release of this information be construed as a waiver by the City of Seattle of any privileges to which it is entitled.



Collision Diagram Report

Parameter Value
 Study Title: 1190
 Study Name: STUDY 1190
 Collision Date From: 01/01/2011
 Collision Date To: 10/01/2014

RAINIER AVE S AND S FISHER PL



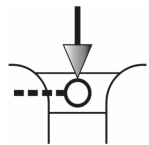
11115400

ACC NUM	State Report #	DATE	DOW	TIME	WEATHER	ROAD CONDITION	LIGHT CONDITION	INJ	FATAL
11365006	3281697	12/31/2011	Saturday		Clear or Partly Cloudy	Dry	Daylight	1	0
	3580877	05/03/2014	Saturday		Overcast	Wet	Daylight	0	0



18115900

ACC NUM	State Report #	DATE	DOW	TIME	WEATHER	ROAD CONDITION	LIGHT CONDITION	INJ	FATAL
11168023	3567072	06/17/2011	Friday	06:30:00 PM	Unknown	Unknown	Daylight	0	0



55243571

ACC NUM	State Report #	DATE	DOW	TIME	WEATHER	ROAD CONDITION	LIGHT CONDITION	INJ	FATAL
11214012	3387857	08/02/2011	Tuesday		Clear or Partly Cloudy	Dry	Daylight	1	0

* Indicates a temporary collision report pending inclusion in the final database as determined by WSDOT using minimum damage criteria.
 ** Please note that there may be collision reports which have not been received and/or processed through the date range selected.


This document comprises data collected and compiled pursuant to 23 USC § 152 and/or 23 USC § 402. This document is not subject to discovery or admissibility under 23 USC § 409. Under no circumstances shall the release of this information be construed as a waiver by the City of Seattle of any privileges to which it is entitled.




Collision Diagram Report

Parameter Value
 Study Title: 1190
 Study Name: STUDY 1190
 Collision Date From: 01/01/2011
 Collision Date To: 10/01/2014


RAINIER AVE S AND S FISHER PL (continued)



ACC NUM	State Report #	DATE	DOW	TIME	WEATHER	ROAD CONDITION	LIGHT CONDITION	INJ	FATAL
	3643215	11/14/2013	Thursday		Overcast	Wet	Daylight	1	0



ACC NUM	State Report #	DATE	DOW	TIME	WEATHER	ROAD CONDITION	LIGHT CONDITION	INJ	FATAL
	3374474	06/10/2011	Friday		Clear or Partly Cloudy	Dry	Daylight	1	0



ACC NUM	State Report #	DATE	DOW	TIME	WEATHER	ROAD CONDITION	LIGHT CONDITION	INJ	FATAL
	3342689	08/11/2012	Saturday		Clear or Partly Cloudy	Dry	Daylight	2	0

* Indicates a temporary collision report pending inclusion in the final database as determined by WSDOT using minimum damage criteria.

** Please note that there may be collision reports which have not been received and/or processed through the date range selected.

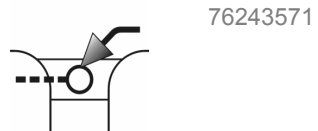
This document comprises data collected and compiled pursuant to 23 USC § 152 and/or 23 USC § 402. This document is not subject to discovery or admissibility under 23 USC § 409. Under no circumstances shall the release of this information be construed as a waiver by the City of Seattle of any privileges to which it is entitled.



Collision Diagram Report

Parameter Value
 Study Title: 1190
 Study Name: STUDY 1190
 Collision Date From: 01/01/2011
 Collision Date To: 10/01/2014

RAINIER AVE S AND S FISHER PL (continued)



ACC NUM	State Report #	DATE	DOW	TIME	WEATHER	ROAD CONDITION	LIGHT CONDITION	INJ	FATAL
12034006	3608030	02/03/2012	Friday		Clear or Partly Cloudy	Dry	Daylight	1	0



ACC NUM	State Report #	DATE	DOW	TIME	WEATHER	ROAD CONDITION	LIGHT CONDITION	INJ	FATAL
3579931	07/08/2013	Monday			Clear or Partly Cloudy	Dry	Daylight	1	0

* Indicates a temporary collision report pending inclusion in the final database as determined by WSDOT using minimum damage criteria.
 ** Please note that there may be collision reports which have not been received and/or processed through the date range selected.

This document comprises data collected and compiled pursuant to 23 USC § 152 and/or 23 USC § 402. This document is not subject to discovery or admissibility under 23 USC § 409. Under no circumstances shall the release of this information be construed as a waiver by the City of Seattle of any privileges to which it is entitled.



Collision Diagram Report

Parameter Value
 Study Title: 1190
 Study Name: STUDY 1190
 Collision Date From: 01/01/2011
 Collision Date To: 10/01/2014

RAINIER AVE S AND S FONTANELLE ST

33114400



ACC NUM	State Report #	DATE	DOW	TIME	WEATHER	ROAD CONDITION	LIGHT CONDITION	INJ	FATAL
	3579296	06/02/2013	Sunday		Clear or Partly Cloudy	Dry	Daylight	0	0

33115500



ACC NUM	State Report #	DATE	DOW	TIME	WEATHER	ROAD CONDITION	LIGHT CONDITION	INJ	FATAL
11156001	3374095	06/05/2011	Sunday		Clear or Partly Cloudy	Dry	Daylight	0	0

* Indicates a temporary collision report pending inclusion in the final database as determined by WSDOT using minimum damage criteria.

** Please note that there may be collision reports which have not been received and/or processed through the date range selected.


This document comprises data collected and compiled pursuant to 23 USC § 152 and/or 23 USC § 402. This document is not subject to discovery or admissibility under 23 USC § 409. Under no circumstances shall the release of this information be construed as a waiver by the City of Seattle of any privileges to which it is entitled.



Collision Diagram Report


Parameter Value
 Study Title: 1190
 Study Name: STUDY 1190
 Collision Date From: 01/01/2011
 Collision Date To: 10/01/2014

RAINIER AVE S AND S FRONTENAC ST



11117800

ACC NUM	State Report #	DATE	DOW	TIME	WEATHER	ROAD CONDITION	LIGHT CONDITION	INJ	FATAL
	3580711	04/26/2014	Saturday		Clear or Partly Cloudy	Dry	Daylight	0	0



32141100

ACC NUM	State Report #	DATE	DOW	TIME	WEATHER	ROAD CONDITION	LIGHT CONDITION	INJ	FATAL
	3502276	10/22/2012	Monday		Raining	Wet	Dark - Street Lights On	0	0



44118700

ACC NUM	State Report #	DATE	DOW	TIME	WEATHER	ROAD CONDITION	LIGHT CONDITION	INJ	FATAL
	3467217	01/03/2014	Friday		Clear or Partly Cloudy	Dry	Daylight	2	0

* Indicates a temporary collision report pending inclusion in the final database as determined by WSDOT using minimum damage criteria.

** Please note that there may be collision reports which have not been received and/or processed through the date range selected.

This document comprises data collected and compiled pursuant to 23 USC § 152 and/or 23 USC § 402. This document is not subject to discovery or admissibility under 23 USC § 409. Under no circumstances shall the release of this information be construed as a waiver by the City of Seattle of any privileges to which it is entitled.



Collision Diagram Report

Parameter Value
 Study Title: 1190
 Study Name: STUDY 1190
 Collision Date From: 01/01/2011
 Collision Date To: 10/01/2014

RAINIER AVE S AND S GARDEN ST



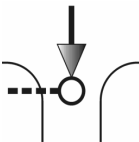
45280000

ACC NUM	State Report #	DATE	DOW	TIME	WEATHER	ROAD CONDITION	LIGHT CONDITION	INJ	FATAL
	3590161	10/05/2013	Saturday		Clear or Partly Cloudy	Dry	Dark - Street Lights On	1	0



53111100

ACC NUM	State Report #	DATE	DOW	TIME	WEATHER	ROAD CONDITION	LIGHT CONDITION	INJ	FATAL
11201004	3545829	07/20/2011	Wednesday		Clear or Partly Cloudy	Dry	Daylight	2	0



55243570

ACC NUM	State Report #	DATE	DOW	TIME	WEATHER	ROAD CONDITION	LIGHT CONDITION	INJ	FATAL
11147001	3567101	05/27/2011	Friday		Overcast	Dry	Daylight	1	0

* Indicates a temporary collision report pending inclusion in the final database as determined by WSDOT using minimum damage criteria.

** Please note that there may be collision reports which have not been received and/or processed through the date range selected.

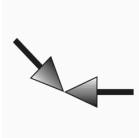
This document comprises data collected and compiled pursuant to 23 USC § 152 and/or 23 USC § 402. This document is not subject to discovery or admissibility under 23 USC § 409. Under no circumstances shall the release of this information be construed as a waiver by the City of Seattle of any privileges to which it is entitled.



Collision Diagram Report


Parameter Value
 Study Title: 1190
 Study Name: STUDY 1190
 Collision Date From: 01/01/2011
 Collision Date To: 10/01/2014

RAINIER AVE S AND S GARDEN ST (continued)




77114400

ACC NUM	State Report #	DATE	DOW	TIME	WEATHER	ROAD CONDITION	LIGHT CONDITION	INJ	FATAL
12037018	3608009	02/06/2012	Monday		Clear or Partly Cloudy	Dry	Daylight	0	0



87118800

ACC NUM	State Report #	DATE	DOW	TIME	WEATHER	ROAD CONDITION	LIGHT CONDITION	INJ	FATAL
3579528	06/12/2013	Wednesday			Clear or Partly Cloudy	Dry	Unknown	2	0



88148800

ACC NUM	State Report #	DATE	DOW	TIME	WEATHER	ROAD CONDITION	LIGHT CONDITION	INJ	FATAL
12300024	3502281	10/26/2012	Friday		Raining	Wet	Daylight	0	0

* Indicates a temporary collision report pending inclusion in the final database as determined by WSDOT using minimum damage criteria.

** Please note that there may be collision reports which have not been received and/or processed through the date range selected.


This document comprises data collected and compiled pursuant to 23 USC § 152 and/or 23 USC § 402. This document is not subject to discovery or admissibility under 23 USC § 409. Under no circumstances shall the release of this information be construed as a waiver by the City of Seattle of any privileges to which it is entitled.



Collision Diagram Report

Parameter Value
 Study Title: 1190
 Study Name: STUDY 1190
 Collision Date From: 01/01/2011
 Collision Date To: 10/01/2014

RAINIER AVE S AND S GARDEN ST (continued)



ACC NUM	State Report #	DATE	DOW	TIME	WEATHER	ROAD CONDITION	LIGHT CONDITION	INJ	FATAL
	3589955	08/11/2013	Sunday		Clear or Partly Cloudy	Dry	Daylight	0	0

* Indicates a temporary collision report pending inclusion in the final database as determined by WSDOT using minimum damage criteria.

** Please note that there may be collision reports which have not been received and/or processed through the date range selected.




This document comprises data collected and compiled pursuant to 23 USC § 152 and/or 23 USC § 402. This document is not subject to discovery or admissibility under 23 USC § 409. Under no circumstances shall the release of this information be construed as a waiver by the City of Seattle of any privileges to which it is entitled.



Collision Diagram Report

Parameter Value
 Study Title: 1190
 Study Name: STUDY 1190
 Collision Date From: 01/01/2011
 Collision Date To: 10/01/2014

RAINIER AVE S AND S GENESEE S ST

ACC NUM	State Report #	DATE	DOW	TIME	WEATHER	ROAD CONDITION	LIGHT CONDITION	INJ	FATAL
 11117800									
	3589908	08/03/2013	Saturday		Clear or Partly Cloudy	Dry	Daylight	0	0
 43114400									
	3580817	05/01/2014	Thursday		Clear or Partly Cloudy	Dry	Daylight	4	0
 53111100									
	12166013	06/14/2012	Thursday		Clear or Partly Cloudy	Dry	Dark - Street Lights On	0	0

* Indicates a temporary collision report pending inclusion in the final database as determined by WSDOT using minimum damage criteria.

** Please note that there may be collision reports which have not been received and/or processed through the date range selected.

This document comprises data collected and compiled pursuant to 23 USC § 152 and/or 23 USC § 402. This document is not subject to discovery or admissibility under 23 USC § 409. Under no circumstances shall the release of this information be construed as a waiver by the City of Seattle of any privileges to which it is entitled.



Collision Diagram Report

Parameter Value
 Study Title: 1190
 Study Name: STUDY 1190
 Collision Date From: 01/01/2011
 Collision Date To: 10/01/2014


RAINIER AVE S AND S GENESEE S ST (continued)



ACC NUM	State Report #	DATE	DOW	TIME	WEATHER	ROAD CONDITION	LIGHT CONDITION	INJ	FATAL
13052005	3502341	02/21/2013	Thursday		Overcast	Wet	Daylight	0	0



ACC NUM	State Report #	DATE	DOW	TIME	WEATHER	ROAD CONDITION	LIGHT CONDITION	INJ	FATAL
3704853	06/17/2014	Tuesday			Clear or Partly Cloudy	Dry	Daylight	2	0



ACC NUM	State Report #	DATE	DOW	TIME	WEATHER	ROAD CONDITION	LIGHT CONDITION	INJ	FATAL
11276002	3545617	10/03/2011	Monday		Raining	Wet	Daylight	0	0

* Indicates a temporary collision report pending inclusion in the final database as determined by WSDOT using minimum damage criteria.
 ** Please note that there may be collision reports which have not been received and/or processed through the date range selected.

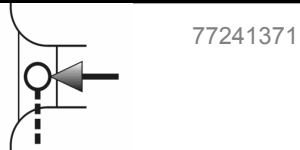
This document comprises data collected and compiled pursuant to 23 USC § 152 and/or 23 USC § 402. This document is not subject to discovery or admissibility under 23 USC § 409. Under no circumstances shall the release of this information be construed as a waiver by the City of Seattle of any privileges to which it is entitled.



Collision Diagram Report

Parameter Value
 Study Title: 1190
 Study Name: STUDY 1190
 Collision Date From: 01/01/2011
 Collision Date To: 10/01/2014

RAINIER AVE S AND S GENESEE S ST (continued)



ACC NUM	State Report #	DATE	DOW	TIME	WEATHER	ROAD CONDITION	LIGHT CONDITION	INJ	FATAL
	3642210	03/05/2014	Wednesday		Raining	Wet	Dawn	1	0

* Indicates a temporary collision report pending inclusion in the final database as determined by WSDOT using minimum damage criteria.

** Please note that there may be collision reports which have not been received and/or processed through the date range selected.

This document comprises data collected and compiled pursuant to 23 USC § 152 and/or 23 USC § 402. This document is not subject to discovery or admissibility under 23 USC § 409. Under no circumstances shall the release of this information be construed as a waiver by the City of Seattle of any privileges to which it is entitled.




Collision Diagram Report

Parameter Value
 Study Title: 1190
 Study Name: STUDY 1190
 Collision Date From: 01/01/2011
 Collision Date To: 10/01/2014

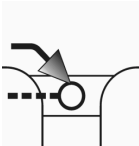
RAINIER AVE S AND S GRAHAM ST

**No
Diagram** 00000000

ACC NUM	State Report #	DATE	DOW	TIME	WEATHER	ROAD CONDITION	LIGHT CONDITION	INJ	FATAL
11065014	11065014	03/06/2011	Sunday						
12351023	3611414	12/16/2012	Sunday		Unknown	Unknown	Unknown	0	0
	3502563	10/11/2013	Friday	12:24:00 PM	Other	Unknown	Daylight	0	0

 11141900

ACC NUM	State Report #	DATE	DOW	TIME	WEATHER	ROAD CONDITION	LIGHT CONDITION	INJ	FATAL
	3699208	06/28/2014	Saturday		Clear or Partly Cloudy	Dry	Daylight	3	0

 34243571

ACC NUM	State Report #	DATE	DOW	TIME	WEATHER	ROAD CONDITION	LIGHT CONDITION	INJ	FATAL
12248004	3467626	09/04/2012	Tuesday		Clear or Partly Cloudy	Dry	Dawn	1	0

* Indicates a temporary collision report pending inclusion in the final database as determined by WSDOT using minimum damage criteria.
 ** Please note that there may be collision reports which have not been received and/or processed through the date range selected.

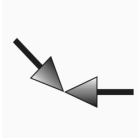
This document comprises data collected and compiled pursuant to 23 USC § 152 and/or 23 USC § 402. This document is not subject to discovery or admissibility under 23 USC § 409. Under no circumstances shall the release of this information be construed as a waiver by the City of Seattle of any privileges to which it is entitled.



Collision Diagram Report

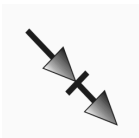
Parameter Value
 Study Title: 1190
 Study Name: STUDY 1190
 Collision Date From: 01/01/2011
 Collision Date To: 10/01/2014

RAINIER AVE S AND S GRAHAM ST (continued)




44117700

ACC NUM	State Report #	DATE	DOW	TIME	WEATHER	ROAD CONDITION	LIGHT CONDITION	INJ	FATAL
	3589829	07/26/2013	Friday		Clear or Partly Cloudy	Dry	Daylight	0	0



44144900

ACC NUM	State Report #	DATE	DOW	TIME	WEATHER	ROAD CONDITION	LIGHT CONDITION	INJ	FATAL
	3583466	03/07/2014	Friday		Clear or Partly Cloudy	Dry	Daylight	0	0



45260000

ACC NUM	State Report #	DATE	DOW	TIME	WEATHER	ROAD CONDITION	LIGHT CONDITION	INJ	FATAL
12112027	3384240	04/21/2012	Saturday		Clear or Partly Cloudy	Dry	Dark - Street Lights On	1	0

* Indicates a temporary collision report pending inclusion in the final database as determined by WSDOT using minimum damage criteria.
 ** Please note that there may be collision reports which have not been received and/or processed through the date range selected.


This document comprises data collected and compiled pursuant to 23 USC § 152 and/or 23 USC § 402. This document is not subject to discovery or admissibility under 23 USC § 409. Under no circumstances shall the release of this information be construed as a waiver by the City of Seattle of any privileges to which it is entitled.



Collision Diagram Report

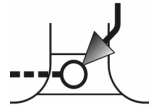
Parameter Value
 Study Title: 1190
 Study Name: STUDY 1190
 Collision Date From: 01/01/2011
 Collision Date To: 10/01/2014

RAINIER AVE S AND S GRAHAM ST (continued)



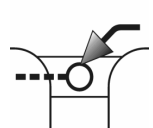
55113300

ACC NUM	State Report #	DATE	DOW	TIME	WEATHER	ROAD CONDITION	LIGHT CONDITION	INJ	FATAL
12221013	3467331	08/08/2012	Wednesday		Clear or Partly Cloudy	Dry	Daylight	1	0
	3672042	03/17/2013	Sunday	10:25:00 AM	Clear or Partly Cloudy	Dry	Daylight	2	0



56243171

ACC NUM	State Report #	DATE	DOW	TIME	WEATHER	ROAD CONDITION	LIGHT CONDITION	INJ	FATAL
	3579964	12/08/2013	Sunday		Clear or Partly Cloudy	Dry	Daylight	1	0



76243571

ACC NUM	State Report #	DATE	DOW	TIME	WEATHER	ROAD CONDITION	LIGHT CONDITION	INJ	FATAL
12007002	3561917	01/07/2012	Saturday		Overcast	Wet	Daylight	1	0

* Indicates a temporary collision report pending inclusion in the final database as determined by WSDOT using minimum damage criteria.
 ** Please note that there may be collision reports which have not been received and/or processed through the date range selected.

This document comprises data collected and compiled pursuant to 23 USC § 152 and/or 23 USC § 402. This document is not subject to discovery or admissibility under 23 USC § 409. Under no circumstances shall the release of this information be construed as a waiver by the City of Seattle of any privileges to which it is entitled.



Collision Diagram Report

Parameter Value
 Study Title: 1190
 Study Name: STUDY 1190
 Collision Date From: 01/01/2011
 Collision Date To: 10/01/2014

RAINIER AVE S AND S GRAHAM ST (continued)

77118800



ACC NUM	State Report #	DATE	DOW	TIME	WEATHER	ROAD CONDITION	LIGHT CONDITION	INJ	FATAL
11298004	3545897	10/25/2011	Tuesday	12:49:00 PM	Clear or Partly Cloudy	Dry	Daylight	0	0
12045008	3608231	02/14/2012	Tuesday		Overcast	Wet	Daylight	0	0

88148900



ACC NUM	State Report #	DATE	DOW	TIME	WEATHER	ROAD CONDITION	LIGHT CONDITION	INJ	FATAL
3579532		06/14/2013	Friday		Clear or Partly Cloudy	Dry	Daylight	0	0

* Indicates a temporary collision report pending inclusion in the final database as determined by WSDOT using minimum damage criteria.
 ** Please note that there may be collision reports which have not been received and/or processed through the date range selected.


This document comprises data collected and compiled pursuant to 23 USC § 152 and/or 23 USC § 402. This document is not subject to discovery or admissibility under 23 USC § 409. Under no circumstances shall the release of this information be construed as a waiver by the City of Seattle of any privileges to which it is entitled.



Collision Diagram Report

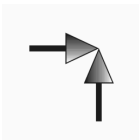
Parameter Value
 Study Title: 1190
 Study Name: STUDY 1190
 Collision Date From: 01/01/2011
 Collision Date To: 10/01/2014

RAINIER AVE S AND S HENDERSON ST



00000000

ACC NUM	State Report #	DATE	DOW	TIME	WEATHER	ROAD CONDITION	LIGHT CONDITION	INJ	FATAL
13052001	3645557	02/21/2013	Thursday	10:15:00 AM	Unknown	Unknown	Unknown	0	0



11113300

ACC NUM	State Report #	DATE	DOW	TIME	WEATHER	ROAD CONDITION	LIGHT CONDITION	INJ	FATAL
12322001	3502194	11/17/2012	Saturday		Raining	Wet	Dusk	0	0
	3643080	01/08/2014	Wednesday		Raining	Wet	Daylight	1	0



11142900

ACC NUM	State Report #	DATE	DOW	TIME	WEATHER	ROAD CONDITION	LIGHT CONDITION	INJ	FATAL
12108003	2896272	04/17/2012	Tuesday	12:00:00 AM					

* Indicates a temporary collision report pending inclusion in the final database as determined by WSDOT using minimum damage criteria.
 ** Please note that there may be collision reports which have not been received and/or processed through the date range selected.

This document comprises data collected and compiled pursuant to 23 USC § 152 and/or 23 USC § 402. This document is not subject to discovery or admissibility under 23 USC § 409. Under no circumstances shall the release of this information be construed as a waiver by the City of Seattle of any privileges to which it is entitled.



Collision Diagram Report

Parameter Value
 Study Title: 1190
 Study Name: STUDY 1190
 Collision Date From: 01/01/2011
 Collision Date To: 10/01/2014

RAINIER AVE S AND S HENDERSON ST (continued)



11247571

ACC NUM	State Report #	DATE	DOW	TIME	WEATHER	ROAD CONDITION	LIGHT CONDITION	INJ	FATAL
11073006	3566501	03/14/2011	Monday		Raining	Wet	Dark - Street Lights On	1	0



12115400

ACC NUM	State Report #	DATE	DOW	TIME	WEATHER	ROAD CONDITION	LIGHT CONDITION	INJ	FATAL
3699158	07/26/2014	Saturday			Clear or Partly Cloudy	Dry	Dark - Street Lights On	0	0



33111100

ACC NUM	State Report #	DATE	DOW	TIME	WEATHER	ROAD CONDITION	LIGHT CONDITION	INJ	FATAL
11025011	3383874	01/25/2011	Tuesday	12:16:00 PM	Clear or Partly Cloudy	Dry	Daylight	2	0

* Indicates a temporary collision report pending inclusion in the final database as determined by WSDOT using minimum damage criteria.
 ** Please note that there may be collision reports which have not been received and/or processed through the date range selected.

This document comprises data collected and compiled pursuant to 23 USC § 152 and/or 23 USC § 402. This document is not subject to discovery or admissibility under 23 USC § 409. Under no circumstances shall the release of this information be construed as a waiver by the City of Seattle of any privileges to which it is entitled.



Collision Diagram Report

Parameter Value
 Study Title: 1190
 Study Name: STUDY 1190
 Collision Date From: 01/01/2011
 Collision Date To: 10/01/2014

RAINIER AVE S AND S HENDERSON ST (continued)

ACC NUM	State Report #	DATE	DOW	TIME	WEATHER	ROAD CONDITION	LIGHT CONDITION	INJ	FATAL
		34115500							
		34241771							
		34243571							
ACC NUM	State Report #	DATE	DOW	TIME	WEATHER	ROAD CONDITION	LIGHT CONDITION	INJ	FATAL
3590415		10/04/2013	Friday		Clear or Partly Cloudy	Dry	Daylight	0	0
3582953		01/21/2014	Tuesday		Clear or Partly Cloudy	Dry	Daylight	1	0
11175001	3545554	06/24/2011	Friday		Clear or Partly Cloudy	Dry	Daylight	1	0

* Indicates a temporary collision report pending inclusion in the final database as determined by WSDOT using minimum damage criteria.
 ** Please note that there may be collision reports which have not been received and/or processed through the date range selected.

This document comprises data collected and compiled pursuant to 23 USC § 152 and/or 23 USC § 402. This document is not subject to discovery or admissibility under 23 USC § 409. Under no circumstances shall the release of this information be construed as a waiver by the City of Seattle of any privileges to which it is entitled.



Collision Diagram Report

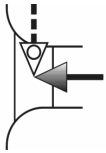
Parameter Value
 Study Title: 1190
 Study Name: STUDY 1190
 Collision Date From: 01/01/2011
 Collision Date To: 10/01/2014

RAINIER AVE S AND S HENDERSON ST (continued)



55165500

ACC NUM	State Report #	DATE	DOW	TIME	WEATHER	ROAD CONDITION	LIGHT CONDITION	INJ	FATAL
13009010	3467435	01/09/2013	Wednesday		Clear or Partly Cloudy	Dry	Dark - Street Lights On	0	0



77185371

ACC NUM	State Report #	DATE	DOW	TIME	WEATHER	ROAD CONDITION	LIGHT CONDITION	INJ	FATAL
12196006	3617675	07/14/2012	Saturday		Clear or Partly Cloudy	Dry	Daylight	2	0

* Indicates a temporary collision report pending inclusion in the final database as determined by WSDOT using minimum damage criteria.
 ** Please note that there may be collision reports which have not been received and/or processed through the date range selected.

This document comprises data collected and compiled pursuant to 23 USC § 152 and/or 23 USC § 402. This document is not subject to discovery or admissibility under 23 USC § 409. Under no circumstances shall the release of this information be construed as a waiver by the City of Seattle of any privileges to which it is entitled.



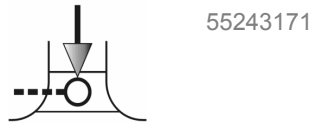
Collision Diagram Report

Parameter Value
 Study Title: 1190
 Study Name: STUDY 1190
 Collision Date From: 01/01/2011
 Collision Date To: 10/01/2014

RAINIER AVE S AND S HOLDEN ST



ACC NUM	State Report #	DATE	DOW	TIME	WEATHER	ROAD CONDITION	LIGHT CONDITION	INJ	FATAL
12206026	3467107	07/24/2012	Tuesday		Clear or Partly Cloudy	Dry	Daylight	0	0



ACC NUM	State Report #	DATE	DOW	TIME	WEATHER	ROAD CONDITION	LIGHT CONDITION	INJ	FATAL
3566784	05/10/2013	Friday			Clear or Partly Cloudy	Dry	Daylight	1	0

* Indicates a temporary collision report pending inclusion in the final database as determined by WSDOT using minimum damage criteria.
 ** Please note that there may be collision reports which have not been received and/or processed through the date range selected.

This document comprises data collected and compiled pursuant to 23 USC § 152 and/or 23 USC § 402. This document is not subject to discovery or admissibility under 23 USC § 409. Under no circumstances shall the release of this information be construed as a waiver by the City of Seattle of any privileges to which it is entitled.




Collision Diagram Report

Parameter Value
 Study Title: 1190
 Study Name: STUDY 1190
 Collision Date From: 01/01/2011
 Collision Date To: 10/01/2014


RAINIER AVE S AND S HOLLY ST



ACC NUM	State Report #	DATE	DOW	TIME	WEATHER	ROAD CONDITION	LIGHT CONDITION	INJ	FATAL
12219011	3608337	08/06/2012	Monday		Clear or Partly Cloudy	Dry	Daylight	0	0



ACC NUM	State Report #	DATE	DOW	TIME	WEATHER	ROAD CONDITION	LIGHT CONDITION	INJ	FATAL
3579431	05/13/2013	Monday			Overcast	Dry	Daylight	0	0



ACC NUM	State Report #	DATE	DOW	TIME	WEATHER	ROAD CONDITION	LIGHT CONDITION	INJ	FATAL
12069010	3608577	03/09/2012	Friday		Overcast	Wet	Daylight	0	0
12314003	3507678	11/09/2012	Friday		Clear or Partly Cloudy	Dry	Daylight	0	0
	3581276	05/25/2014	Sunday		Raining	Wet	Daylight	0	0

* Indicates a temporary collision report pending inclusion in the final database as determined by WSDOT using minimum damage criteria.
 ** Please note that there may be collision reports which have not been received and/or processed through the date range selected.

This document comprises data collected and compiled pursuant to 23 USC § 152 and/or 23 USC § 402. This document is not subject to discovery or admissibility under 23 USC § 409. Under no circumstances shall the release of this information be construed as a waiver by the City of Seattle of any privileges to which it is entitled.



Collision Diagram Report

Parameter Value
 Study Title: 1190
 Study Name: STUDY 1190
 Collision Date From: 01/01/2011
 Collision Date To: 10/01/2014

RAINIER AVE S AND S HOLLY ST (continued)



ACC NUM	State Report #	DATE	DOW	TIME	WEATHER	ROAD CONDITION	LIGHT CONDITION	INJ	FATAL
12276010	3548710	10/02/2012	Tuesday		Clear or Partly Cloudy	Dry	Daylight	1	0



ACC NUM	State Report #	DATE	DOW	TIME	WEATHER	ROAD CONDITION	LIGHT CONDITION	INJ	FATAL
12053001	3608263	02/22/2012	Wednesday		Clear or Partly Cloudy	Unknown	Daylight	3	0
12354010	3502691	12/19/2012	Wednesday		Raining	Wet	Daylight	1	0
	3699005	07/03/2014	Thursday		Clear or Partly Cloudy	Dry	Daylight	9	0



ACC NUM	State Report #	DATE	DOW	TIME	WEATHER	ROAD CONDITION	LIGHT CONDITION	INJ	FATAL
12148007	3617419	05/27/2012	Sunday		Clear or Partly Cloudy	Dry	Dusk	0	0

* Indicates a temporary collision report pending inclusion in the final database as determined by WSDOT using minimum damage criteria.
 ** Please note that there may be collision reports which have not been received and/or processed through the date range selected.

This document comprises data collected and compiled pursuant to 23 USC § 152 and/or 23 USC § 402. This document is not subject to discovery or admissibility under 23 USC § 409. Under no circumstances shall the release of this information be construed as a waiver by the City of Seattle of any privileges to which it is entitled.

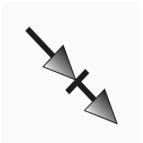


Collision Diagram Report

Parameter Value
 Study Title: 1190
 Study Name: STUDY 1190
 Collision Date From: 01/01/2011
 Collision Date To: 10/01/2014

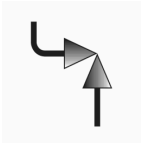
RAINIER AVE S AND S HOLLY ST (continued)

3502552	04/24/2013	Wednesday							
3643560	10/29/2013	Tuesday	Clear or Partly Cloudy	Dry	Daylight	0	0		



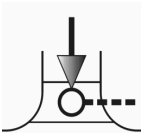
44144900

ACC NUM	State Report #	DATE	DOW	TIME	WEATHER	ROAD CONDITION	LIGHT CONDITION	INJ	FATAL
11080021	3566552	03/21/2011	Monday		Overcast	Dry	Dark - Street Lights On	1	0



53111100

ACC NUM	State Report #	DATE	DOW	TIME	WEATHER	ROAD CONDITION	LIGHT CONDITION	INJ	FATAL
11114002	3372688	04/24/2011	Sunday		Overcast	Dry	Daylight	1	0



55247171

ACC NUM	State Report #	DATE	DOW	TIME	WEATHER	ROAD CONDITION	LIGHT CONDITION	INJ	FATAL
3590053	08/28/2013	Wednesday			Clear or Partly Cloudy	Dry	Daylight	1	0

* Indicates a temporary collision report pending inclusion in the final database as determined by WSDOT using minimum damage criteria.

 ** Please note that there may be collision reports which have not been received and/or processed through the date range selected.


This document comprises data collected and compiled pursuant to 23 USC § 152 and/or 23 USC § 402. This document is not subject to discovery or admissibility under 23 USC § 409. Under no circumstances shall the release of this information be construed as a waiver by the City of Seattle of any privileges to which it is entitled.



Collision Diagram Report

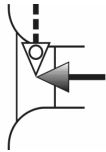
Parameter Value
 Study Title: 1190
 Study Name: STUDY 1190
 Collision Date From: 01/01/2011
 Collision Date To: 10/01/2014

RAINIER AVE S AND S HOLLY ST (continued)



77115500

ACC NUM	State Report #	DATE	DOW	TIME	WEATHER	ROAD CONDITION	LIGHT CONDITION	INJ	FATAL
12342008	3467640	12/07/2012	Friday		Raining	Wet	Daylight	0	0



77185371

ACC NUM	State Report #	DATE	DOW	TIME	WEATHER	ROAD CONDITION	LIGHT CONDITION	INJ	FATAL
12343005	3502482	12/08/2012	Saturday		Clear or Partly Cloudy	Dry	Daylight	1	0



87114400

ACC NUM	State Report #	DATE	DOW	TIME	WEATHER	ROAD CONDITION	LIGHT CONDITION	INJ	FATAL
	3580708	04/18/2014	Friday		Clear or Partly Cloudy	Dry	Daylight	0	0

* Indicates a temporary collision report pending inclusion in the final database as determined by WSDOT using minimum damage criteria.
 ** Please note that there may be collision reports which have not been received and/or processed through the date range selected.

This document comprises data collected and compiled pursuant to 23 USC § 152 and/or 23 USC § 402. This document is not subject to discovery or admissibility under 23 USC § 409. Under no circumstances shall the release of this information be construed as a waiver by the City of Seattle of any privileges to which it is entitled.



Collision Diagram Report

Parameter Value
 Study Title: 1190
 Study Name: STUDY 1190
 Collision Date From: 01/01/2011
 Collision Date To: 10/01/2014

RAINIER AVE S AND S HUDSON ST

ACC NUM	State Report #	DATE	DOW	TIME	WEATHER	ROAD CONDITION	LIGHT CONDITION	INJ	FATAL
<div style="display: flex; align-items: center;"> <div style="border: 1px solid black; padding: 5px; margin-right: 10px;"> <p style="text-align: center;">No Diagram</p> </div> <div style="margin-left: 10px;">00000000</div> </div>									
12225002	3617733	08/12/2012	Sunday		Clear or Partly Cloudy	Dry	Daylight	0	0
<div style="display: flex; align-items: center;"> <div style="border: 1px solid black; padding: 5px; margin-right: 10px;"> </div> <div style="margin-left: 10px;">44118700</div> </div>									
12138017	3608522	05/17/2012	Thursday		Clear or Partly Cloudy	Dry	Daylight	0	0
<div style="display: flex; align-items: center;"> <div style="border: 1px solid black; padding: 5px; margin-right: 10px;"> </div> <div style="margin-left: 10px;">55145600</div> </div>									
12305022	3502103	10/31/2012	Wednesday		Overcast	Wet	Daylight	0	0

* Indicates a temporary collision report pending inclusion in the final database as determined by WSDOT using minimum damage criteria.

** Please note that there may be collision reports which have not been received and/or processed through the date range selected.


This document comprises data collected and compiled pursuant to 23 USC § 152 and/or 23 USC § 402. This document is not subject to discovery or admissibility under 23 USC § 409. Under no circumstances shall the release of this information be construed as a waiver by the City of Seattle of any privileges to which it is entitled.



Collision Diagram Report

Parameter Value
 Study Title: 1190
 Study Name: STUDY 1190
 Collision Date From: 01/01/2011
 Collision Date To: 10/01/2014

RAINIER AVE S AND S HUDSON ST (continued)



ACC NUM	State Report #	DATE	DOW	TIME	WEATHER	ROAD CONDITION	LIGHT CONDITION	INJ	FATAL
	3579324	08/28/2014	Thursday		Clear or Partly Cloudy	Dry	Daylight	0	0

* Indicates a temporary collision report pending inclusion in the final database as determined by WSDOT using minimum damage criteria.

** Please note that there may be collision reports which have not been received and/or processed through the date range selected.

This document comprises data collected and compiled pursuant to 23 USC § 152 and/or 23 USC § 402. This document is not subject to discovery or admissibility under 23 USC § 409. Under no circumstances shall the release of this information be construed as a waiver by the City of Seattle of any privileges to which it is entitled.



Collision Diagram Report

Parameter Value
 Study Title: 1190
 Study Name: STUDY 1190
 Collision Date From: 01/01/2011
 Collision Date To: 10/01/2014

RAINIER AVE S AND S JUNEAU ST



11115300

ACC NUM	State Report #	DATE	DOW	TIME	WEATHER	ROAD CONDITION	LIGHT CONDITION	INJ	FATAL
11352012	3548571	12/18/2011	Sunday		Overcast	Dry	Dark - Street Lights On	0	0



11117700

ACC NUM	State Report #	DATE	DOW	TIME	WEATHER	ROAD CONDITION	LIGHT CONDITION	INJ	FATAL
3643212	11/13/2013	Wednesday			Overcast	Dry	Daylight	1	0



34115500

ACC NUM	State Report #	DATE	DOW	TIME	WEATHER	ROAD CONDITION	LIGHT CONDITION	INJ	FATAL
11140011	3566976	05/20/2011	Friday		Clear or Partly Cloudy	Dry	Daylight	0	0

* Indicates a temporary collision report pending inclusion in the final database as determined by WSDOT using minimum damage criteria.
 ** Please note that there may be collision reports which have not been received and/or processed through the date range selected.

This document comprises data collected and compiled pursuant to 23 USC § 152 and/or 23 USC § 402. This document is not subject to discovery or admissibility under 23 USC § 409. Under no circumstances shall the release of this information be construed as a waiver by the City of Seattle of any privileges to which it is entitled.




Collision Diagram Report

Parameter Value
 Study Title: 1190
 Study Name: STUDY 1190
 Collision Date From: 01/01/2011
 Collision Date To: 10/01/2014

RAINIER AVE S AND S JUNEAU ST (continued)



ACC NUM	State Report #	DATE	DOW	TIME	WEATHER	ROAD CONDITION	LIGHT CONDITION	INJ	FATAL
12294002	3502147	10/20/2012	Saturday		Clear or Partly Cloudy	Wet	Dark - Street Lights On	1	0



ACC NUM	State Report #	DATE	DOW	TIME	WEATHER	ROAD CONDITION	LIGHT CONDITION	INJ	FATAL
3589975	02/07/2014	Friday			Clear or Partly Cloudy	Dry	Dark - Street Lights On	2	0

* Indicates a temporary collision report pending inclusion in the final database as determined by WSDOT using minimum damage criteria.

** Please note that there may be collision reports which have not been received and/or processed through the date range selected.


This document comprises data collected and compiled pursuant to 23 USC § 152 and/or 23 USC § 402. This document is not subject to discovery or admissibility under 23 USC § 409. Under no circumstances shall the release of this information be construed as a waiver by the City of Seattle of any privileges to which it is entitled.



Collision Diagram Report

Parameter Value
 Study Title: 1190
 Study Name: STUDY 1190
 Collision Date From: 01/01/2011
 Collision Date To: 10/01/2014

RAINIER AVE S AND S KENNY ST



ACC NUM	State Report #	DATE	DOW	TIME	WEATHER	ROAD CONDITION	LIGHT CONDITION	INJ	FATAL
	3592412	09/09/2013	Monday		Unknown	Unknown	Unknown	0	0

* Indicates a temporary collision report pending inclusion in the final database as determined by WSDOT using minimum damage criteria.

** Please note that there may be collision reports which have not been received and/or processed through the date range selected.

This document comprises data collected and compiled pursuant to 23 USC § 152 and/or 23 USC § 402. This document is not subject to discovery or admissibility under 23 USC § 409. Under no circumstances shall the release of this information be construed as a waiver by the City of Seattle of any privileges to which it is entitled.



Collision Diagram Report

Parameter Value
 Study Title: 1190
 Study Name: STUDY 1190
 Collision Date From: 01/01/2011
 Collision Date To: 10/01/2014

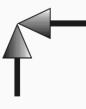
RAINIER AVE S AND S KENYON ST

**No
Diagram** 00000000

ACC NUM	State Report #	DATE	DOW	TIME	WEATHER	ROAD CONDITION	LIGHT CONDITION	INJ	FATAL
12261038	C769351	09/17/2012	Monday	12:00:00 AM					
	C774818	02/03/2013	Sunday						
	3570678	11/19/2013	Tuesday		Unknown	Unknown	Daylight	0	0

 11115300

ACC NUM	State Report #	DATE	DOW	TIME	WEATHER	ROAD CONDITION	LIGHT CONDITION	INJ	FATAL
12249004	3487653	09/05/2012	Wednesday						

 11117700

ACC NUM	State Report #	DATE	DOW	TIME	WEATHER	ROAD CONDITION	LIGHT CONDITION	INJ	FATAL
11328001	3548499	11/24/2011	Thursday		Raining	Wet	Daylight	0	0

* Indicates a temporary collision report pending inclusion in the final database as determined by WSDOT using minimum damage criteria.
 ** Please note that there may be collision reports which have not been received and/or processed through the date range selected.

This document comprises data collected and compiled pursuant to 23 USC § 152 and/or 23 USC § 402. This document is not subject to discovery or admissibility under 23 USC § 409. Under no circumstances shall the release of this information be construed as a waiver by the City of Seattle of any privileges to which it is entitled.




Collision Diagram Report

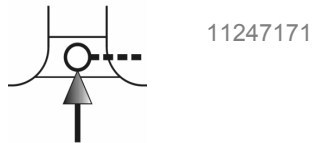
Parameter Value
 Study Title: 1190
 Study Name: STUDY 1190
 Collision Date From: 01/01/2011
 Collision Date To: 10/01/2014

RAINIER AVE S AND S KENYON ST (continued)

12227004	3617569	08/14/2012	Tuesday		Clear or Partly Cloudy	Dry	Dark - Street Lights On	1	0
	3582870	04/08/2014	Tuesday		Raining	Wet	Daylight	0	0



ACC NUM	State Report #	DATE	DOW	TIME	WEATHER	ROAD CONDITION	LIGHT CONDITION	INJ	FATAL
13039008	3671959	02/08/2013	Friday	10:45:00 AM	Clear or Partly Cloudy	Dry	Daylight	0	0



ACC NUM	State Report #	DATE	DOW	TIME	WEATHER	ROAD CONDITION	LIGHT CONDITION	INJ	FATAL
11184003	3545560	07/03/2011	Sunday		Clear or Partly Cloudy	Dry	Dusk	1	0



ACC NUM	State Report #	DATE	DOW	TIME	WEATHER	ROAD CONDITION	LIGHT CONDITION	INJ	FATAL
	E318704	04/04/2014	Friday		Clear or Partly Cloudy	Dry	Daylight	0	0

* Indicates a temporary collision report pending inclusion in the final database as determined by WSDOT using minimum damage criteria.
 ** Please note that there may be collision reports which have not been received and/or processed through the date range selected.


This document comprises data collected and compiled pursuant to 23 USC § 152 and/or 23 USC § 402. This document is not subject to discovery or admissibility under 23 USC § 409. Under no circumstances shall the release of this information be construed as a waiver by the City of Seattle of any privileges to which it is entitled.




Collision Diagram Report

Parameter Value
 Study Title: 1190
 Study Name: STUDY 1190
 Collision Date From: 01/01/2011
 Collision Date To: 10/01/2014


RAINIER AVE S AND S KENYON ST (continued)



ACC NUM	State Report #	DATE	DOW	TIME	WEATHER	ROAD CONDITION	LIGHT CONDITION	INJ	FATAL
11162004	3566948	06/11/2011	Saturday		Clear or Partly Cloudy	Dry	Daylight	0	0



ACC NUM	State Report #	DATE	DOW	TIME	WEATHER	ROAD CONDITION	LIGHT CONDITION	INJ	FATAL
13028029	3553150	01/28/2013	Monday		Raining	Wet	Daylight	0	0



ACC NUM	State Report #	DATE	DOW	TIME	WEATHER	ROAD CONDITION	LIGHT CONDITION	INJ	FATAL
11130006	3566877	05/10/2011	Tuesday		Clear or Partly Cloudy	Dry	Daylight	1	0

* Indicates a temporary collision report pending inclusion in the final database as determined by WSDOT using minimum damage criteria.
 ** Please note that there may be collision reports which have not been received and/or processed through the date range selected.

This document comprises data collected and compiled pursuant to 23 USC § 152 and/or 23 USC § 402. This document is not subject to discovery or admissibility under 23 USC § 409. Under no circumstances shall the release of this information be construed as a waiver by the City of Seattle of any privileges to which it is entitled.



Collision Diagram Report

Parameter Value
 Study Title: 1190
 Study Name: STUDY 1190
 Collision Date From: 01/01/2011
 Collision Date To: 10/01/2014

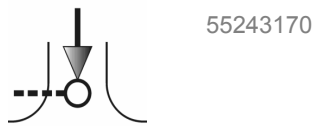
RAINIER AVE S AND S KENYON ST (continued)



ACC NUM	State Report #	DATE	DOW	TIME	WEATHER	ROAD CONDITION	LIGHT CONDITION	INJ	FATAL
13051017	3671967	02/20/2013	Wednesday		Overcast	Dry	Daylight	1	0



ACC NUM	State Report #	DATE	DOW	TIME	WEATHER	ROAD CONDITION	LIGHT CONDITION	INJ	FATAL
3467653	09/05/2012	Wednesday			Clear or Partly Cloudy	Dry	Daylight	0	0



ACC NUM	State Report #	DATE	DOW	TIME	WEATHER	ROAD CONDITION	LIGHT CONDITION	INJ	FATAL
12233005	3608346	08/20/2012	Monday		Clear or Partly Cloudy	Dry	Daylight	1	0

* Indicates a temporary collision report pending inclusion in the final database as determined by WSDOT using minimum damage criteria.
 ** Please note that there may be collision reports which have not been received and/or processed through the date range selected.


This document comprises data collected and compiled pursuant to 23 USC § 152 and/or 23 USC § 402. This document is not subject to discovery or admissibility under 23 USC § 409. Under no circumstances shall the release of this information be construed as a waiver by the City of Seattle of any privileges to which it is entitled.



Collision Diagram Report

Parameter Value
 Study Title: 1190
 Study Name: STUDY 1190
 Collision Date From: 01/01/2011
 Collision Date To: 10/01/2014

RAINIER AVE S AND S KENYON ST (continued)



ACC NUM	State Report #	DATE	DOW	TIME	WEATHER	ROAD CONDITION	LIGHT CONDITION	INJ	FATAL
12196023	3608274	07/14/2012	Saturday		Clear or Partly Cloudy	Dry	Daylight	0	0



ACC NUM	State Report #	DATE	DOW	TIME	WEATHER	ROAD CONDITION	LIGHT CONDITION	INJ	FATAL
12361004	3502580	12/26/2012	Wednesday		Raining	Wet	Dark - Street Lights On	1	0

* Indicates a temporary collision report pending inclusion in the final database as determined by WSDOT using minimum damage criteria.
 ** Please note that there may be collision reports which have not been received and/or processed through the date range selected.

This document comprises data collected and compiled pursuant to 23 USC § 152 and/or 23 USC § 402. This document is not subject to discovery or admissibility under 23 USC § 409. Under no circumstances shall the release of this information be construed as a waiver by the City of Seattle of any privileges to which it is entitled.



Collision Diagram Report

Parameter Value
 Study Title: 1190
 Study Name: STUDY 1190
 Collision Date From: 01/01/2011
 Collision Date To: 10/01/2014

RAINIER AVE S AND S LUCILE ST



ACC NUM	State Report #	DATE	DOW	TIME	WEATHER	ROAD CONDITION	LIGHT CONDITION	INJ	FATAL
11103012	3372595	04/13/2011	Wednesday		Raining	Dry	Daylight	3	0

* Indicates a temporary collision report pending inclusion in the final database as determined by WSDOT using minimum damage criteria.

** Please note that there may be collision reports which have not been received and/or processed through the date range selected.

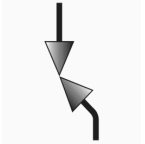
This document comprises data collected and compiled pursuant to 23 USC § 152 and/or 23 USC § 402. This document is not subject to discovery or admissibility under 23 USC § 409. Under no circumstances shall the release of this information be construed as a waiver by the City of Seattle of any privileges to which it is entitled.



Collision Diagram Report

Parameter Value
 Study Title: 1190
 Study Name: STUDY 1190
 Collision Date From: 01/01/2011
 Collision Date To: 10/01/2014

RAINIER AVE S AND S MEAD ST



18115500

ACC NUM	State Report #	DATE	DOW	TIME	WEATHER	ROAD CONDITION	LIGHT CONDITION	INJ	FATAL
	3579579	06/19/2013	Wednesday		Clear or Partly Cloudy	Dry	Daylight	0	0



32114400

ACC NUM	State Report #	DATE	DOW	TIME	WEATHER	ROAD CONDITION	LIGHT CONDITION	INJ	FATAL
	3672107	03/13/2013	Wednesday	10:00:00 AM	Overcast	Dry	Daylight	0	0



33115500

ACC NUM	State Report #	DATE	DOW	TIME	WEATHER	ROAD CONDITION	LIGHT CONDITION	INJ	FATAL
12342037	3502107	12/07/2012	Friday		Clear or Partly Cloudy	Dry	Daylight	0	0

* Indicates a temporary collision report pending inclusion in the final database as determined by WSDOT using minimum damage criteria.
 ** Please note that there may be collision reports which have not been received and/or processed through the date range selected.

This document comprises data collected and compiled pursuant to 23 USC § 152 and/or 23 USC § 402. This document is not subject to discovery or admissibility under 23 USC § 409. Under no circumstances shall the release of this information be construed as a waiver by the City of Seattle of any privileges to which it is entitled.



Collision Diagram Report

Parameter Value
 Study Title: 1190
 Study Name: STUDY 1190
 Collision Date From: 01/01/2011
 Collision Date To: 10/01/2014

RAINIER AVE S AND S MEAD ST (continued)

44290000



ACC NUM	State Report #	DATE	DOW	TIME	WEATHER	ROAD CONDITION	LIGHT CONDITION	INJ	FATAL
13067004	3672036	03/08/2013	Friday						

55113300



ACC NUM	State Report #	DATE	DOW	TIME	WEATHER	ROAD CONDITION	LIGHT CONDITION	INJ	FATAL
11337031	C758906	12/03/2011	Saturday						

88148800



ACC NUM	State Report #	DATE	DOW	TIME	WEATHER	ROAD CONDITION	LIGHT CONDITION	INJ	FATAL
3699528		08/04/2014	Monday		Clear or Partly Cloudy	Dry	Daylight	0	0

* Indicates a temporary collision report pending inclusion in the final database as determined by WSDOT using minimum damage criteria.

** Please note that there may be collision reports which have not been received and/or processed through the date range selected.


This document comprises data collected and compiled pursuant to 23 USC § 152 and/or 23 USC § 402. This document is not subject to discovery or admissibility under 23 USC § 409. Under no circumstances shall the release of this information be construed as a waiver by the City of Seattle of any privileges to which it is entitled.



Collision Diagram Report

Parameter Value
 Study Title: 1190
 Study Name: STUDY 1190
 Collision Date From: 01/01/2011
 Collision Date To: 10/01/2014

RAINIER AVE S AND S MORGAN ST



44144900

ACC NUM	State Report #	DATE	DOW	TIME	WEATHER	ROAD CONDITION	LIGHT CONDITION	INJ	FATAL
11246035	3545686	09/03/2011	Saturday		Clear or Partly Cloudy	Dry	Dark - Street Lights On	2	0
	3672187	03/14/2014	Friday		Clear or Partly Cloudy	Dry	Dark - Street Lights On	0	0

* Indicates a temporary collision report pending inclusion in the final database as determined by WSDOT using minimum damage criteria.

** Please note that there may be collision reports which have not been received and/or processed through the date range selected.

This document comprises data collected and compiled pursuant to 23 USC § 152 and/or 23 USC § 402. This document is not subject to discovery or admissibility under 23 USC § 409. Under no circumstances shall the release of this information be construed as a waiver by the City of Seattle of any privileges to which it is entitled.



Collision Diagram Report

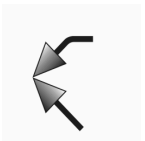
Parameter Value
 Study Title: 1190
 Study Name: STUDY 1190
 Collision Date From: 01/01/2011
 Collision Date To: 10/01/2014

RAINIER AVE S AND S MYRTLE ST



11117800

ACC NUM	State Report #	DATE	DOW	TIME	WEATHER	ROAD CONDITION	LIGHT CONDITION	INJ	FATAL
11095017	3374038	04/05/2011	Tuesday		Clear or Partly Cloudy	Dry	Daylight	1	1



76118800

ACC NUM	State Report #	DATE	DOW	TIME	WEATHER	ROAD CONDITION	LIGHT CONDITION	INJ	FATAL
12095006	3608511	04/04/2012	Wednesday		Clear or Partly Cloudy	Dry	Daylight	0	0

* Indicates a temporary collision report pending inclusion in the final database as determined by WSDOT using minimum damage criteria.
 ** Please note that there may be collision reports which have not been received and/or processed through the date range selected.


This document comprises data collected and compiled pursuant to 23 USC § 152 and/or 23 USC § 402. This document is not subject to discovery or admissibility under 23 USC § 409. Under no circumstances shall the release of this information be construed as a waiver by the City of Seattle of any privileges to which it is entitled.




Collision Diagram Report

Parameter Value
 Study Title: 1190
 Study Name: STUDY 1190
 Collision Date From: 01/01/2011
 Collision Date To: 10/01/2014

RAINIER AVE S AND S ORCAS ST



ACC NUM	State Report #	DATE	DOW	TIME	WEATHER	ROAD CONDITION	LIGHT CONDITION	INJ	FATAL
11281008	3548263	10/08/2011	Saturday		Clear or Partly Cloudy	Dry	Dark - Street Lights On	1	0



ACC NUM	State Report #	DATE	DOW	TIME	WEATHER	ROAD CONDITION	LIGHT CONDITION	INJ	FATAL
11174002	3545602	06/23/2011	Thursday		Clear or Partly Cloudy	Dry	Daylight	0	0



ACC NUM	State Report #	DATE	DOW	TIME	WEATHER	ROAD CONDITION	LIGHT CONDITION	INJ	FATAL
3672761	06/20/2014	Friday			Clear or Partly Cloudy	Dry	Daylight	1	0

* Indicates a temporary collision report pending inclusion in the final database as determined by WSDOT using minimum damage criteria.

** Please note that there may be collision reports which have not been received and/or processed through the date range selected.


This document comprises data collected and compiled pursuant to 23 USC § 152 and/or 23 USC § 402. This document is not subject to discovery or admissibility under 23 USC § 409. Under no circumstances shall the release of this information be construed as a waiver by the City of Seattle of any privileges to which it is entitled.



Collision Diagram Report

Parameter Value
 Study Title: 1190
 Study Name: STUDY 1190
 Collision Date From: 01/01/2011
 Collision Date To: 10/01/2014

RAINIER AVE S AND S ORCAS ST (continued)



32114400

ACC NUM	State Report #	DATE	DOW	TIME	WEATHER	ROAD CONDITION	LIGHT CONDITION	INJ	FATAL
	3580831	05/01/2014	Thursday		Clear or Partly Cloudy	Dry	Daylight	0	0



32117700

ACC NUM	State Report #	DATE	DOW	TIME	WEATHER	ROAD CONDITION	LIGHT CONDITION	INJ	FATAL
	3579786	07/29/2013	Monday		Clear or Partly Cloudy	Dry	Daylight	2	0



32118800

ACC NUM	State Report #	DATE	DOW	TIME	WEATHER	ROAD CONDITION	LIGHT CONDITION	INJ	FATAL
12182010	3608661	06/30/2012	Saturday		Overcast	Wet	Daylight	0	0

* Indicates a temporary collision report pending inclusion in the final database as determined by WSDOT using minimum damage criteria.
 ** Please note that there may be collision reports which have not been received and/or processed through the date range selected.

This document comprises data collected and compiled pursuant to 23 USC § 152 and/or 23 USC § 402. This document is not subject to discovery or admissibility under 23 USC § 409. Under no circumstances shall the release of this information be construed as a waiver by the City of Seattle of any privileges to which it is entitled.



Collision Diagram Report

Parameter Value
 Study Title: 1190
 Study Name: STUDY 1190
 Collision Date From: 01/01/2011
 Collision Date To: 10/01/2014

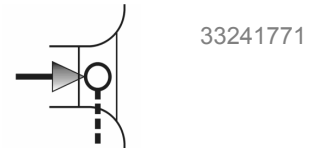
RAINIER AVE S AND S ORCAS ST (continued)



ACC NUM	State Report #	DATE	DOW	TIME	WEATHER	ROAD CONDITION	LIGHT CONDITION	INJ	FATAL
11230002	3545812	08/18/2011	Thursday	07:28:00 AM	Clear or Partly Cloudy	Dry	Daylight	1	0



ACC NUM	State Report #	DATE	DOW	TIME	WEATHER	ROAD CONDITION	LIGHT CONDITION	INJ	FATAL
3643527	10/19/2013	Saturday			Clear or Partly Cloudy	Dry	Daylight	0	0



ACC NUM	State Report #	DATE	DOW	TIME	WEATHER	ROAD CONDITION	LIGHT CONDITION	INJ	FATAL
12255006	3467488	09/11/2012	Tuesday		Clear or Partly Cloudy	Dry	Daylight	1	0

* Indicates a temporary collision report pending inclusion in the final database as determined by WSDOT using minimum damage criteria.
 ** Please note that there may be collision reports which have not been received and/or processed through the date range selected.


This document comprises data collected and compiled pursuant to 23 USC § 152 and/or 23 USC § 402. This document is not subject to discovery or admissibility under 23 USC § 409. Under no circumstances shall the release of this information be construed as a waiver by the City of Seattle of any privileges to which it is entitled.



Collision Diagram Report

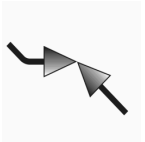
Parameter Value
 Study Title: 1190
 Study Name: STUDY 1190
 Collision Date From: 01/01/2011
 Collision Date To: 10/01/2014

RAINIER AVE S AND S ORCAS ST (continued)



43114400

ACC NUM	State Report #	DATE	DOW	TIME	WEATHER	ROAD CONDITION	LIGHT CONDITION	INJ	FATAL
12170005	3617587	06/18/2012	Monday		Clear or Partly Cloudy	Dry	Daylight	0	0



43118800

ACC NUM	State Report #	DATE	DOW	TIME	WEATHER	ROAD CONDITION	LIGHT CONDITION	INJ	FATAL
12241006	3608415	08/28/2012	Tuesday		Clear or Partly Cloudy	Dry	Dusk	0	0
13071008	3672037	03/12/2013	Tuesday		Clear or Partly Cloudy	Dry	Dawn	1	0
	3579421	06/08/2013	Saturday		Clear or Partly Cloudy	Dry	Daylight	0	0
	3579889	07/13/2013	Saturday		Clear or Partly Cloudy	Dry	Daylight	2	0
	3589922	08/13/2013	Tuesday		Clear or Partly Cloudy	Dry	Daylight	2	0
	3589992	08/24/2013	Saturday		Clear or Partly Cloudy	Dry	Daylight	0	0

* Indicates a temporary collision report pending inclusion in the final database as determined by WSDOT using minimum damage criteria.

 ** Please note that there may be collision reports which have not been received and/or processed through the date range selected.


This document comprises data collected and compiled pursuant to 23 USC § 152 and/or 23 USC § 402. This document is not subject to discovery or admissibility under 23 USC § 409. Under no circumstances shall the release of this information be construed as a waiver by the City of Seattle of any privileges to which it is entitled.



Collision Diagram Report


Parameter Value
 Study Title: 1190
 Study Name: STUDY 1190
 Collision Date From: 01/01/2011
 Collision Date To: 10/01/2014

RAINIER AVE S AND S ORCAS ST (continued)



44117700

ACC NUM	State Report #	DATE	DOW	TIME	WEATHER	ROAD CONDITION	LIGHT CONDITION	INJ	FATAL
12032004	3608277	02/01/2012	Wednesday		Clear or Partly Cloudy	Dry	Daylight	2	0



44118700

ACC NUM	State Report #	DATE	DOW	TIME	WEATHER	ROAD CONDITION	LIGHT CONDITION	INJ	FATAL
11163007	3566635	06/12/2011	Sunday		Unknown	Dry	Daylight	1	0
11348009	3548753	12/14/2011	Wednesday		Clear or Partly Cloudy	Dry	Daylight	0	0
12088012	3545935	03/28/2012	Wednesday		Clear or Partly Cloudy	Dry	Daylight	1	0
12090044	2797629	03/30/2012	Friday		Overcast	Wet	Daylight	0	0
12108004	3617117	04/17/2012	Tuesday		Overcast	Wet	Daylight	0	0
12133020	3548813	05/12/2012	Saturday		Clear or Partly Cloudy	Dry	Dark - Street Lights On	1	0
12336030	3502405	12/01/2012	Saturday		Overcast	Wet	Dusk	0	0
13067024	3672101	03/08/2013	Friday		Clear or Partly Cloudy	Dry	Daylight	0	0
	3672352	03/28/2013	Thursday		Clear or Partly Cloudy	Dry	Daylight	0	0
	3590017	08/30/2013	Friday		Clear or Partly Cloudy	Dry	Daylight	0	0
	3579967	01/13/2014	Monday		Clear or Partly Cloudy	Dry	Daylight	1	0
	3580974	06/19/2014	Thursday		Overcast	Dry	Daylight	1	0

* Indicates a temporary collision report pending inclusion in the final database as determined by WSDOT using minimum damage criteria.
 ** Please note that there may be collision reports which have not been received and/or processed through the date range selected.

This document comprises data collected and compiled pursuant to 23 USC § 152 and/or 23 USC § 402. This document is not subject to discovery or admissibility under 23 USC § 409. Under no circumstances shall the release of this information be construed as a waiver by the City of Seattle of any privileges to which it is entitled.

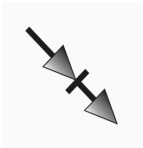


Collision Diagram Report

Parameter Value
 Study Title: 1190
 Study Name: STUDY 1190
 Collision Date From: 01/01/2011
 Collision Date To: 10/01/2014

RAINIER AVE S AND S ORCAS ST (continued)

3699509 09/12/2014 Friday Clear or Partly Cloudy Dry Daylight 0 0



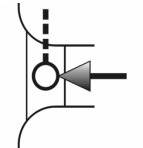
44144900

ACC NUM	State Report #	DATE	DOW	TIME	WEATHER	ROAD CONDITION	LIGHT CONDITION	INJ	FATAL
12100025	3617151	04/09/2012	Monday		Clear or Partly Cloudy	Dry	Daylight	1	0
12302010	3467664	10/28/2012	Sunday		Raining	Wet	Dark - Street Lights On	2	0
12349006	3502704	12/14/2012	Friday		Clear or Partly Cloudy	Dry	Dark - Street Lights On	0	0



44243871

ACC NUM	State Report #	DATE	DOW	TIME	WEATHER	ROAD CONDITION	LIGHT CONDITION	INJ	FATAL
12303007	3617737	10/29/2012	Monday		Raining	Wet	Dark - Street Lights Off	1	0



77245371

ACC NUM	State Report #	DATE	DOW	TIME	WEATHER	ROAD CONDITION	LIGHT CONDITION	INJ	FATAL
---------	----------------	------	-----	------	---------	----------------	-----------------	-----	-------

* Indicates a temporary collision report pending inclusion in the final database as determined by WSDOT using minimum damage criteria.
 ** Please note that there may be collision reports which have not been received and/or processed through the date range selected.

This document comprises data collected and compiled pursuant to 23 USC § 152 and/or 23 USC § 402. This document is not subject to discovery or admissibility under 23 USC § 409. Under no circumstances shall the release of this information be construed as a waiver by the City of Seattle of any privileges to which it is entitled.

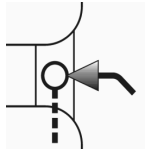


Collision Diagram Report

Parameter Value
 Study Title: 1190
 Study Name: STUDY 1190
 Collision Date From: 01/01/2011
 Collision Date To: 10/01/2014

RAINIER AVE S AND S ORCAS ST (continued)

11143002	3566931	05/23/2011	Monday		Clear or Partly Cloudy	Dry	Daylight	1	0
----------	---------	------------	--------	--	------------------------	-----	----------	---	---



87241771

ACC NUM	State Report #	DATE	DOW	TIME	WEATHER	ROAD CONDITION	LIGHT CONDITION	INJ	FATAL
	3580885	05/07/2014	Wednesday		Clear or Partly Cloudy	Dry	Dark - Street Lights On	1	0



88148900

ACC NUM	State Report #	DATE	DOW	TIME	WEATHER	ROAD CONDITION	LIGHT CONDITION	INJ	FATAL
	3590463	12/13/2013	Friday		Raining	Wet	Daylight	1	0

* Indicates a temporary collision report pending inclusion in the final database as determined by WSDOT using minimum damage criteria.

** Please note that there may be collision reports which have not been received and/or processed through the date range selected.

This document comprises data collected and compiled pursuant to 23 USC § 152 and/or 23 USC § 402. This document is not subject to discovery or admissibility under 23 USC § 409. Under no circumstances shall the release of this information be construed as a waiver by the City of Seattle of any privileges to which it is entitled.



Collision Diagram Report

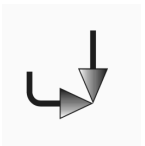
Parameter Value
 Study Title: 1190
 Study Name: STUDY 1190
 Collision Date From: 01/01/2011
 Collision Date To: 10/01/2014

RAINIER AVE S AND S ORCHARD ST



44118700

ACC NUM	State Report #	DATE	DOW	TIME	WEATHER	ROAD CONDITION	LIGHT CONDITION	INJ	FATAL
	3589819	06/07/2014	Saturday		Clear or Partly Cloudy	Dry	Daylight	0	0



53115500

ACC NUM	State Report #	DATE	DOW	TIME	WEATHER	ROAD CONDITION	LIGHT CONDITION	INJ	FATAL
	3580960	05/25/2014	Sunday		Raining	Wet	Daylight	1	0

* Indicates a temporary collision report pending inclusion in the final database as determined by WSDOT using minimum damage criteria.

** Please note that there may be collision reports which have not been received and/or processed through the date range selected.


This document comprises data collected and compiled pursuant to 23 USC § 152 and/or 23 USC § 402. This document is not subject to discovery or admissibility under 23 USC § 409. Under no circumstances shall the release of this information be construed as a waiver by the City of Seattle of any privileges to which it is entitled.




Collision Diagram Report

Parameter Value
 Study Title: 1190
 Study Name: STUDY 1190
 Collision Date From: 01/01/2011
 Collision Date To: 10/01/2014


RAINIER AVE S AND S OREGON ST

 11117800

ACC NUM	State Report #	DATE	DOW	TIME	WEATHER	ROAD CONDITION	LIGHT CONDITION	INJ	FATAL
11338007	3548751	12/04/2011	Sunday		Clear or Partly Cloudy	Dry	Dark - Street Lights On	0	0

 32118800

ACC NUM	State Report #	DATE	DOW	TIME	WEATHER	ROAD CONDITION	LIGHT CONDITION	INJ	FATAL
3590339	09/24/2013	Tuesday			Clear or Partly Cloudy	Dry	Daylight	0	0

 33111100

ACC NUM	State Report #	DATE	DOW	TIME	WEATHER	ROAD CONDITION	LIGHT CONDITION	INJ	FATAL
11069017	3566451	03/10/2011	Thursday		Overcast	Wet	Daylight	0	0

* Indicates a temporary collision report pending inclusion in the final database as determined by WSDOT using minimum damage criteria.

** Please note that there may be collision reports which have not been received and/or processed through the date range selected.

This document comprises data collected and compiled pursuant to 23 USC § 152 and/or 23 USC § 402. This document is not subject to discovery or admissibility under 23 USC § 409. Under no circumstances shall the release of this information be construed as a waiver by the City of Seattle of any privileges to which it is entitled.

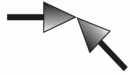


Collision Diagram Report

Parameter Value
 Study Title: 1190
 Study Name: STUDY 1190
 Collision Date From: 01/01/2011
 Collision Date To: 10/01/2014

RAINIER AVE S AND S OREGON ST (continued)

33118800



ACC NUM	State Report #	DATE	DOW	TIME	WEATHER	ROAD CONDITION	LIGHT CONDITION	INJ	FATAL
12107003	3617233	04/16/2012	Monday		Clear or Partly Cloudy	Dry	Daylight	0	0
12134003	3548544	05/13/2012	Sunday		Clear or Partly Cloudy	Dry	Daylight	0	0

34118700



ACC NUM	State Report #	DATE	DOW	TIME	WEATHER	ROAD CONDITION	LIGHT CONDITION	INJ	FATAL
3617160	06/05/2013	Wednesday			Clear or Partly Cloudy	Dry	Daylight	1	0

43114400



ACC NUM	State Report #	DATE	DOW	TIME	WEATHER	ROAD CONDITION	LIGHT CONDITION	INJ	FATAL
13060003	3672082	03/01/2013	Friday		Clear or Partly Cloudy	Dry	Daylight	0	0

* Indicates a temporary collision report pending inclusion in the final database as determined by WSDOT using minimum damage criteria.

** Please note that there may be collision reports which have not been received and/or processed through the date range selected.

This document comprises data collected and compiled pursuant to 23 USC § 152 and/or 23 USC § 402. This document is not subject to discovery or admissibility under 23 USC § 409. Under no circumstances shall the release of this information be construed as a waiver by the City of Seattle of any privileges to which it is entitled.



Collision Diagram Report

Parameter Value
 Study Title: 1190
 Study Name: STUDY 1190
 Collision Date From: 01/01/2011
 Collision Date To: 10/01/2014

RAINIER AVE S AND S OREGON ST (continued)



43118800

ACC NUM	State Report #	DATE	DOW	TIME	WEATHER	ROAD CONDITION	LIGHT CONDITION	INJ	FATAL
	3579514	06/17/2013	Monday		Clear or Partly Cloudy	Dry	Daylight	1	0



44118700

ACC NUM	State Report #	DATE	DOW	TIME	WEATHER	ROAD CONDITION	LIGHT CONDITION	INJ	FATAL
11277008	2616993	10/04/2011	Tuesday		Clear or Partly Cloudy	Dry	Daylight	0	0
	3583410	03/26/2014	Wednesday		Raining	Wet	Daylight	0	0



55117700

ACC NUM	State Report #	DATE	DOW	TIME	WEATHER	ROAD CONDITION	LIGHT CONDITION	INJ	FATAL
12272008	3467514	09/28/2012	Friday		Clear or Partly Cloudy	Dry	Daylight	1	0

* Indicates a temporary collision report pending inclusion in the final database as determined by WSDOT using minimum damage criteria.
 ** Please note that there may be collision reports which have not been received and/or processed through the date range selected.


This document comprises data collected and compiled pursuant to 23 USC § 152 and/or 23 USC § 402. This document is not subject to discovery or admissibility under 23 USC § 409. Under no circumstances shall the release of this information be construed as a waiver by the City of Seattle of any privileges to which it is entitled.




Collision Diagram Report

Parameter Value
 Study Title: 1190
 Study Name: STUDY 1190
 Collision Date From: 01/01/2011
 Collision Date To: 10/01/2014


RAINIER AVE S AND S OREGON ST (continued)



ACC NUM	State Report #	DATE	DOW	TIME	WEATHER	ROAD CONDITION	LIGHT CONDITION	INJ	FATAL
	3502030	03/23/2013	Saturday		Clear or Partly Cloudy	Dry	Daylight	2	0
	350203	03/23/2013	Saturday						



ACC NUM	State Report #	DATE	DOW	TIME	WEATHER	ROAD CONDITION	LIGHT CONDITION	INJ	FATAL
	3579865	04/06/2014	Sunday		Clear or Partly Cloudy	Dry	Daylight	1	0



ACC NUM	State Report #	DATE	DOW	TIME	WEATHER	ROAD CONDITION	LIGHT CONDITION	INJ	FATAL
	3579422	06/05/2013	Wednesday						

* Indicates a temporary collision report pending inclusion in the final database as determined by WSDOT using minimum damage criteria.
 ** Please note that there may be collision reports which have not been received and/or processed through the date range selected.

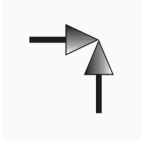
This document comprises data collected and compiled pursuant to 23 USC § 152 and/or 23 USC § 402. This document is not subject to discovery or admissibility under 23 USC § 409. Under no circumstances shall the release of this information be construed as a waiver by the City of Seattle of any privileges to which it is entitled.



Collision Diagram Report

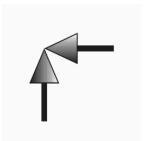
Parameter Value
 Study Title: 1190
 Study Name: STUDY 1190
 Collision Date From: 01/01/2011
 Collision Date To: 10/01/2014

RAINIER AVE S AND S OTHELLO ST



11113300

ACC NUM	State Report #	DATE	DOW	TIME	WEATHER	ROAD CONDITION	LIGHT CONDITION	INJ	FATAL
12033003	3285417	02/02/2012	Thursday		Clear or Partly Cloudy	Dry	Dark - Street Lights On	1	0



11117700

ACC NUM	State Report #	DATE	DOW	TIME	WEATHER	ROAD CONDITION	LIGHT CONDITION	INJ	FATAL
12198025	3467151	07/16/2012	Monday		Clear or Partly Cloudy	Dry	Daylight	0	0



11141900

ACC NUM	State Report #	DATE	DOW	TIME	WEATHER	ROAD CONDITION	LIGHT CONDITION	INJ	FATAL
	3467238	05/07/2013	Tuesday		Clear or Partly Cloudy	Dry	Dark - Street Lights On	1	0

* Indicates a temporary collision report pending inclusion in the final database as determined by WSDOT using minimum damage criteria.
 ** Please note that there may be collision reports which have not been received and/or processed through the date range selected.

This document comprises data collected and compiled pursuant to 23 USC § 152 and/or 23 USC § 402. This document is not subject to discovery or admissibility under 23 USC § 409. Under no circumstances shall the release of this information be construed as a waiver by the City of Seattle of any privileges to which it is entitled.



Collision Diagram Report

Parameter Value
 Study Title: 1190
 Study Name: STUDY 1190
 Collision Date From: 01/01/2011
 Collision Date To: 10/01/2014

RAINIER AVE S AND S OTHELLO ST (continued)



32117700

ACC NUM	State Report #	DATE	DOW	TIME	WEATHER	ROAD CONDITION	LIGHT CONDITION	INJ	FATAL
	3590190	09/29/2013	Sunday		Raining	Wet	Dark - Street Lights On	1	0



33115500

ACC NUM	State Report #	DATE	DOW	TIME	WEATHER	ROAD CONDITION	LIGHT CONDITION	INJ	FATAL
11131002	3566858	05/11/2011	Wednesday		Raining	Wet	Daylight	2	0
	3589840	01/23/2014	Thursday		Clear or Partly Cloudy	Dry	Dark - Street Lights On	1	0
	3581038	08/30/2014	Saturday		Raining	Wet	Dark - Street Lights On	1	0



46244671

ACC NUM	State Report #	DATE	DOW	TIME	WEATHER	ROAD CONDITION	LIGHT CONDITION	INJ	FATAL
11176002	3545606	06/25/2011	Saturday		Clear or Partly Cloudy	Dry	Daylight	1	0

* Indicates a temporary collision report pending inclusion in the final database as determined by WSDOT using minimum damage criteria.
 ** Please note that there may be collision reports which have not been received and/or processed through the date range selected.


This document comprises data collected and compiled pursuant to 23 USC § 152 and/or 23 USC § 402. This document is not subject to discovery or admissibility under 23 USC § 409. Under no circumstances shall the release of this information be construed as a waiver by the City of Seattle of any privileges to which it is entitled.



Collision Diagram Report

Parameter Value
 Study Title: 1190
 Study Name: STUDY 1190
 Collision Date From: 01/01/2011
 Collision Date To: 10/01/2014

RAINIER AVE S AND S OTHELLO ST (continued)



55117700

ACC NUM	State Report #	DATE	DOW	TIME	WEATHER	ROAD CONDITION	LIGHT CONDITION	INJ	FATAL
12268006	3467687	09/24/2012	Monday		Clear or Partly Cloudy	Dry	Daylight	1	0



55240086

ACC NUM	State Report #	DATE	DOW	TIME	WEATHER	ROAD CONDITION	LIGHT CONDITION	INJ	FATAL
12147008	3608272	05/26/2012	Saturday		Clear or Partly Cloudy	Dry	Daylight	1	0



88118700

ACC NUM	State Report #	DATE	DOW	TIME	WEATHER	ROAD CONDITION	LIGHT CONDITION	INJ	FATAL
11074005	3387249	03/15/2011	Tuesday		Clear or Partly Cloudy	Dry	Daylight	1	0

* Indicates a temporary collision report pending inclusion in the final database as determined by WSDOT using minimum damage criteria.
 ** Please note that there may be collision reports which have not been received and/or processed through the date range selected.


This document comprises data collected and compiled pursuant to 23 USC § 152 and/or 23 USC § 402. This document is not subject to discovery or admissibility under 23 USC § 409. Under no circumstances shall the release of this information be construed as a waiver by the City of Seattle of any privileges to which it is entitled.



Collision Diagram Report

Parameter **Value**
 Study Title: 1190
 Study Name: STUDY 1190
 Collision Date From: 01/01/2011
 Collision Date To: 10/01/2014

RAINIER AVE S AND S ROSE N ST



11115400

ACC NUM	State Report #	DATE	DOW	TIME	WEATHER	ROAD CONDITION	LIGHT CONDITION	INJ	FATAL
	3548445	01/27/2014	Monday		Clear or Partly Cloudy	Dry	Dark - Street Lights On	1	0
	3693401	09/11/2014	Thursday		Clear or Partly Cloudy	Dry	Daylight	2	0



12280000

ACC NUM	State Report #	DATE	DOW	TIME	WEATHER	ROAD CONDITION	LIGHT CONDITION	INJ	FATAL
	3699003	07/02/2014	Wednesday		Clear or Partly Cloudy	Dry	Dark - Street Lights On	0	0



18115500

ACC NUM	State Report #	DATE	DOW	TIME	WEATHER	ROAD CONDITION	LIGHT CONDITION	INJ	FATAL
11167014	3372615	06/16/2011	Thursday		Overcast	Dry	Daylight	3	0

* Indicates a temporary collision report pending inclusion in the final database as determined by WSDOT using minimum damage criteria.

** Please note that there may be collision reports which have not been received and/or processed through the date range selected.


This document comprises data collected and compiled pursuant to 23 USC § 152 and/or 23 USC § 402. This document is not subject to discovery or admissibility under 23 USC § 409. Under no circumstances shall the release of this information be construed as a waiver by the City of Seattle of any privileges to which it is entitled.



Collision Diagram Report


Parameter Value
 Study Title: 1190
 Study Name: STUDY 1190
 Collision Date From: 01/01/2011
 Collision Date To: 10/01/2014

RAINIER AVE S AND S ROSE N ST (continued)




32115500

ACC NUM	State Report #	DATE	DOW	TIME	WEATHER	ROAD CONDITION	LIGHT CONDITION	INJ	FATAL
	3507660	09/08/2013	Sunday		Clear or Partly Cloudy	Dry	Daylight	0	0



53111100

ACC NUM	State Report #	DATE	DOW	TIME	WEATHER	ROAD CONDITION	LIGHT CONDITION	INJ	FATAL
	3643301	11/15/2013	Friday		Raining	Wet	Dark - Street Lights On	2	0



76111100

ACC NUM	State Report #	DATE	DOW	TIME	WEATHER	ROAD CONDITION	LIGHT CONDITION	INJ	FATAL
12152023	3197700	05/31/2012	Thursday		Clear or Partly Cloudy	Dry	Daylight	0	0

* Indicates a temporary collision report pending inclusion in the final database as determined by WSDOT using minimum damage criteria.

** Please note that there may be collision reports which have not been received and/or processed through the date range selected.

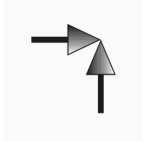
This document comprises data collected and compiled pursuant to 23 USC § 152 and/or 23 USC § 402. This document is not subject to discovery or admissibility under 23 USC § 409. Under no circumstances shall the release of this information be construed as a waiver by the City of Seattle of any privileges to which it is entitled.



Collision Diagram Report

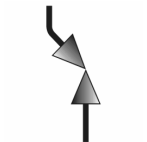
Parameter Value
 Study Title: 1190
 Study Name: STUDY 1190
 Collision Date From: 01/01/2011
 Collision Date To: 10/01/2014

RAINIER AVE S AND S ROSE S ST



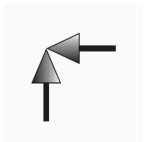
11113300

ACC NUM	State Report #	DATE	DOW	TIME	WEATHER	ROAD CONDITION	LIGHT CONDITION	INJ	FATAL
13062011	3372666	03/03/2013	Sunday		Clear or Partly Cloudy	Dry	Daylight	0	0



11115400

ACC NUM	State Report #	DATE	DOW	TIME	WEATHER	ROAD CONDITION	LIGHT CONDITION	INJ	FATAL
3504158	04/24/2013	Wednesday			Clear or Partly Cloudy	Dry	Daylight	1	0
3589843	01/28/2014	Tuesday			Clear or Partly Cloudy	Dry	Dark - Street Lights On	0	0



11117700

ACC NUM	State Report #	DATE	DOW	TIME	WEATHER	ROAD CONDITION	LIGHT CONDITION	INJ	FATAL
12234009	3608347	08/21/2012	Tuesday		Overcast	Dry	Daylight	0	0
12305009	3467669	10/31/2012	Wednesday		Raining	Wet	Daylight	1	0

* Indicates a temporary collision report pending inclusion in the final database as determined by WSDOT using minimum damage criteria.

** Please note that there may be collision reports which have not been received and/or processed through the date range selected.

This document comprises data collected and compiled pursuant to 23 USC § 152 and/or 23 USC § 402. This document is not subject to discovery or admissibility under 23 USC § 409. Under no circumstances shall the release of this information be construed as a waiver by the City of Seattle of any privileges to which it is entitled.



Collision Diagram Report

Parameter Value
 Study Title: 1190
 Study Name: STUDY 1190
 Collision Date From: 01/01/2011
 Collision Date To: 10/01/2014

RAINIER AVE S AND S ROSE S ST (continued)

3583403 03/06/2014 Thursday Raining Wet Daylight 0 0



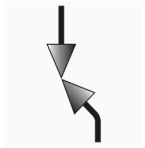
11117800

ACC NUM	State Report #	DATE	DOW	TIME	WEATHER	ROAD CONDITION	LIGHT CONDITION	INJ	FATAL
3372971		10/23/2013	Wednesday		Clear or Partly Cloudy	Dry	Dark - Street Lights On	0	0



17115500

ACC NUM	State Report #	DATE	DOW	TIME	WEATHER	ROAD CONDITION	LIGHT CONDITION	INJ	FATAL
12124008	3545943	05/03/2012	Thursday		Raining	Wet	Daylight	0	0



18115500

ACC NUM	State Report #	DATE	DOW	TIME	WEATHER	ROAD CONDITION	LIGHT CONDITION	INJ	FATAL
11114001	3566738	04/24/2011	Sunday		Raining	Wet	Daylight	4	0
	3582776	12/25/2013	Wednesday		Clear or Partly Cloudy	Dry	Daylight	3	0

* Indicates a temporary collision report pending inclusion in the final database as determined by WSDOT using minimum damage criteria.

 ** Please note that there may be collision reports which have not been received and/or processed through the date range selected.

This document comprises data collected and compiled pursuant to 23 USC § 152 and/or 23 USC § 402. This document is not subject to discovery or admissibility under 23 USC § 409. Under no circumstances shall the release of this information be construed as a waiver by the City of Seattle of any privileges to which it is entitled.




Collision Diagram Report

Parameter Value
 Study Title: 1190
 Study Name: STUDY 1190
 Collision Date From: 01/01/2011
 Collision Date To: 10/01/2014

RAINIER AVE S AND S ROSE S ST (continued)

3548600 05/09/2014 Friday Clear or Partly Cloudy Dry Daylight 1 0



ACC NUM	State Report #	DATE	DOW	TIME	WEATHER	ROAD CONDITION	LIGHT CONDITION	INJ	FATAL
12342036	3548429	12/07/2012	Friday		Raining	Wet	Daylight	0	0



ACC NUM	State Report #	DATE	DOW	TIME	WEATHER	ROAD CONDITION	LIGHT CONDITION	INJ	FATAL
12062013	3608039	03/02/2012	Friday		Raining	Wet	Dark - Street Lights On	0	0



ACC NUM	State Report #	DATE	DOW	TIME	WEATHER	ROAD CONDITION	LIGHT CONDITION	INJ	FATAL
11025012	3383875	01/25/2011	Tuesday		Clear or Partly Cloudy	Dry	Daylight	1	0

* Indicates a temporary collision report pending inclusion in the final database as determined by WSDOT using minimum damage criteria.
 ** Please note that there may be collision reports which have not been received and/or processed through the date range selected.

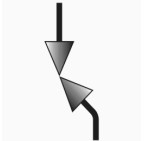
This document comprises data collected and compiled pursuant to 23 USC § 152 and/or 23 USC § 402. This document is not subject to discovery or admissibility under 23 USC § 409. Under no circumstances shall the release of this information be construed as a waiver by the City of Seattle of any privileges to which it is entitled.



Collision Diagram Report


Parameter Value
 Study Title: 1190
 Study Name: STUDY 1190
 Collision Date From: 01/01/2011
 Collision Date To: 10/01/2014

RAINIER AVE S AND S THISTLE ST



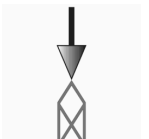
18115500

ACC NUM	State Report #	DATE	DOW	TIME	WEATHER	ROAD CONDITION	LIGHT CONDITION	INJ	FATAL
12316002	3507681	11/11/2012	Sunday		Clear or Partly Cloudy	Dry	Daylight	0	0



55115600

ACC NUM	State Report #	DATE	DOW	TIME	WEATHER	ROAD CONDITION	LIGHT CONDITION	INJ	FATAL
3589959	08/13/2013	Tuesday			Clear or Partly Cloudy	Dry	Daylight	0	0



55119100

ACC NUM	State Report #	DATE	DOW	TIME	WEATHER	ROAD CONDITION	LIGHT CONDITION	INJ	FATAL
11352005	3548570	12/18/2011	Sunday		Raining	Wet	Dark - Street Lights On	0	0

* Indicates a temporary collision report pending inclusion in the final database as determined by WSDOT using minimum damage criteria.
 ** Please note that there may be collision reports which have not been received and/or processed through the date range selected.


This document comprises data collected and compiled pursuant to 23 USC § 152 and/or 23 USC § 402. This document is not subject to discovery or admissibility under 23 USC § 409. Under no circumstances shall the release of this information be construed as a waiver by the City of Seattle of any privileges to which it is entitled.



Collision Diagram Report

Parameter Value
 Study Title: 1190
 Study Name: STUDY 1190
 Collision Date From: 01/01/2011
 Collision Date To: 10/01/2014

RAINIER AVE S AND S WARSAW ST



76118800

ACC NUM	State Report #	DATE	DOW	TIME	WEATHER	ROAD CONDITION	LIGHT CONDITION	INJ	FATAL
	3580884	05/06/2014	Tuesday		Clear or Partly Cloudy	Dry	Daylight	0	0



77118800

ACC NUM	State Report #	DATE	DOW	TIME	WEATHER	ROAD CONDITION	LIGHT CONDITION	INJ	FATAL
12360002	3502576	12/25/2012	Tuesday		Overcast	Wet	Dark - Street Lights On	3	0

* Indicates a temporary collision report pending inclusion in the final database as determined by WSDOT using minimum damage criteria.
 ** Please note that there may be collision reports which have not been received and/or processed through the date range selected.


This document comprises data collected and compiled pursuant to 23 USC § 152 and/or 23 USC § 402. This document is not subject to discovery or admissibility under 23 USC § 409. Under no circumstances shall the release of this information be construed as a waiver by the City of Seattle of any privileges to which it is entitled.



Collision Diagram Report


Parameter Value
 Study Title: 1190
 Study Name: STUDY 1190
 Collision Date From: 01/01/2011
 Collision Date To: 10/01/2014

RAINIER AVE S AND S WILLOW ST



17115500

ACC NUM	State Report #	DATE	DOW	TIME	WEATHER	ROAD CONDITION	LIGHT CONDITION	INJ	FATAL
	3589961	12/31/2013	Tuesday		Clear or Partly Cloudy	Dry	Dusk	0	0



33114400

ACC NUM	State Report #	DATE	DOW	TIME	WEATHER	ROAD CONDITION	LIGHT CONDITION	INJ	FATAL
	3608536	02/17/2012	Friday		Raining	Wet	Dark - Street Lights On	0	0



43118800

ACC NUM	State Report #	DATE	DOW	TIME	WEATHER	ROAD CONDITION	LIGHT CONDITION	INJ	FATAL
	3374091	01/19/2011	Wednesday		Overcast	Dry	Dark - Street Lights On	2	0

* Indicates a temporary collision report pending inclusion in the final database as determined by WSDOT using minimum damage criteria.
 ** Please note that there may be collision reports which have not been received and/or processed through the date range selected.

This document comprises data collected and compiled pursuant to 23 USC § 152 and/or 23 USC § 402. This document is not subject to discovery or admissibility under 23 USC § 409. Under no circumstances shall the release of this information be construed as a waiver by the City of Seattle of any privileges to which it is entitled.



Collision Diagram Report

Parameter Value
 Study Title: 1190
 Study Name: STUDY 1190
 Collision Date From: 01/01/2011
 Collision Date To: 10/01/2014

RAINIER AVE S AND S WILLOW ST (continued)

44114500



ACC NUM	State Report #	DATE	DOW	TIME	WEATHER	ROAD CONDITION	LIGHT CONDITION	INJ	FATAL
	3643154	01/04/2014	Saturday		Raining	Wet	Dark - Street Lights Off	1	0

70114400



ACC NUM	State Report #	DATE	DOW	TIME	WEATHER	ROAD CONDITION	LIGHT CONDITION	INJ	FATAL
	3467559	09/12/2012	Wednesday		Clear or Partly Cloudy	Dry	Daylight	0	0

77118800



ACC NUM	State Report #	DATE	DOW	TIME	WEATHER	ROAD CONDITION	LIGHT CONDITION	INJ	FATAL
	3372935	02/07/2011	Monday		Clear or Partly Cloudy	Dry	Daylight	0	0

* Indicates a temporary collision report pending inclusion in the final database as determined by WSDOT using minimum damage criteria.
 ** Please note that there may be collision reports which have not been received and/or processed through the date range selected.


This document comprises data collected and compiled pursuant to 23 USC § 152 and/or 23 USC § 402. This document is not subject to discovery or admissibility under 23 USC § 409. Under no circumstances shall the release of this information be construed as a waiver by the City of Seattle of any privileges to which it is entitled.




Collision Diagram Report

Parameter Value
 Study Title: 1190
 Study Name: STUDY 1190
 Collision Date From: 01/01/2011
 Collision Date To: 10/01/2014

RAINIER AVE S AND S WILLOW ST (continued)

	81280000								
ACC NUM	State Report #	DATE	DOW	TIME	WEATHER	ROAD CONDITION	LIGHT CONDITION	INJ	FATAL
	3643346	12/22/2013	Sunday		Raining	Wet	Dark - Street Lights On	4	0

	87118900								
ACC NUM	State Report #	DATE	DOW	TIME	WEATHER	ROAD CONDITION	LIGHT CONDITION	INJ	FATAL
12163010	3617477	06/11/2012	Monday		Clear or Partly Cloudy	Dry	Daylight	0	0

* Indicates a temporary collision report pending inclusion in the final database as determined by WSDOT using minimum damage criteria.

** Please note that there may be collision reports which have not been received and/or processed through the date range selected.

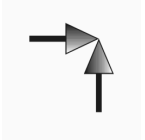
This document comprises data collected and compiled pursuant to 23 USC § 152 and/or 23 USC § 402. This document is not subject to discovery or admissibility under 23 USC § 409. Under no circumstances shall the release of this information be construed as a waiver by the City of Seattle of any privileges to which it is entitled.



Collision Diagram Report

Parameter Value
 Study Title: 1190
 Study Name: STUDY 1190
 Collision Date From: 01/01/2011
 Collision Date To: 10/01/2014

RAINIER AVE S AND SEWARD PARK AVE S



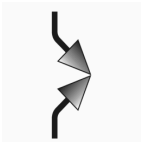
11113300

ACC NUM	State Report #	DATE	DOW	TIME	WEATHER	ROAD CONDITION	LIGHT CONDITION	INJ	FATAL
12194020	3617674	07/12/2012	Thursday		Clear or Partly Cloudy	Dry	Daylight	1	0
	3643606	10/14/2013	Monday		Clear or Partly Cloudy	Dry	Daylight	0	0



11115400

ACC NUM	State Report #	DATE	DOW	TIME	WEATHER	ROAD CONDITION	LIGHT CONDITION	INJ	FATAL
	3590208	10/09/2013	Wednesday		Clear or Partly Cloudy	Dry	Daylight	0	0



12115400

ACC NUM	State Report #	DATE	DOW	TIME	WEATHER	ROAD CONDITION	LIGHT CONDITION	INJ	FATAL
	3583263	03/25/2014	Tuesday		Overcast	Wet	Daylight	0	0

* Indicates a temporary collision report pending inclusion in the final database as determined by WSDOT using minimum damage criteria.

** Please note that there may be collision reports which have not been received and/or processed through the date range selected.

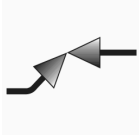
This document comprises data collected and compiled pursuant to 23 USC § 152 and/or 23 USC § 402. This document is not subject to discovery or admissibility under 23 USC § 409. Under no circumstances shall the release of this information be construed as a waiver by the City of Seattle of any privileges to which it is entitled.



Collision Diagram Report


Parameter Value
 Study Title: 1190
 Study Name: STUDY 1190
 Collision Date From: 01/01/2011
 Collision Date To: 10/01/2014

RAINIER AVE S AND SEWARD PARK AVE S (continued)



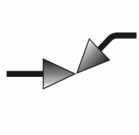
32117700

ACC NUM	State Report #	DATE	DOW	TIME	WEATHER	ROAD CONDITION	LIGHT CONDITION	INJ	FATAL
	3590077	08/31/2013	Saturday		Clear or Partly Cloudy	Dry	Daylight	0	0



33114400

ACC NUM	State Report #	DATE	DOW	TIME	WEATHER	ROAD CONDITION	LIGHT CONDITION	INJ	FATAL
	3548493	11/13/2011	Sunday		Overcast	Dry	Daylight	0	0



33117600

ACC NUM	State Report #	DATE	DOW	TIME	WEATHER	ROAD CONDITION	LIGHT CONDITION	INJ	FATAL
11307004	3566675	11/03/2011	Thursday		Clear or Partly Cloudy	Dry	Daylight	0	0
12337021	3548410	12/02/2012	Sunday		Raining	Wet	Daylight	0	0

* Indicates a temporary collision report pending inclusion in the final database as determined by WSDOT using minimum damage criteria.
 ** Please note that there may be collision reports which have not been received and/or processed through the date range selected.

This document comprises data collected and compiled pursuant to 23 USC § 152 and/or 23 USC § 402. This document is not subject to discovery or admissibility under 23 USC § 409. Under no circumstances shall the release of this information be construed as a waiver by the City of Seattle of any privileges to which it is entitled.



Collision Diagram Report

Parameter **Value**
 Study Title: 1190
 Study Name: STUDY 1190
 Collision Date From: 01/01/2011
 Collision Date To: 10/01/2014

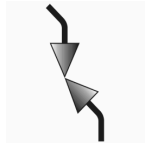
RAINIER AVE S AND SEWARD PARK AVE S (continued)

43117700



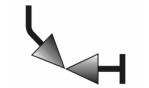
ACC NUM	State Report #	DATE	DOW	TIME	WEATHER	ROAD CONDITION	LIGHT CONDITION	INJ	FATAL
11315015	3546722	11/10/2011	Thursday		Unknown	Unknown	Unknown	0	0

45111800



ACC NUM	State Report #	DATE	DOW	TIME	WEATHER	ROAD CONDITION	LIGHT CONDITION	INJ	FATAL
11145021	3567077	05/25/2011	Wednesday		Raining	Wet	Daylight	0	0

54117900



ACC NUM	State Report #	DATE	DOW	TIME	WEATHER	ROAD CONDITION	LIGHT CONDITION	INJ	FATAL
3374130	06/26/2013	Wednesday			Clear or Partly Cloudy	Dry	Daylight	0	0

* Indicates a temporary collision report pending inclusion in the final database as determined by WSDOT using minimum damage criteria.

** Please note that there may be collision reports which have not been received and/or processed through the date range selected.

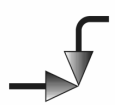
This document comprises data collected and compiled pursuant to 23 USC § 152 and/or 23 USC § 402. This document is not subject to discovery or admissibility under 23 USC § 409. Under no circumstances shall the release of this information be construed as a waiver by the City of Seattle of any privileges to which it is entitled.



Collision Diagram Report

Parameter Value
 Study Title: 1190
 Study Name: STUDY 1190
 Collision Date From: 01/01/2011
 Collision Date To: 10/01/2014

RAINIER AVE S AND SEWARD PARK AVE S (continued)



75113300

ACC NUM	State Report #	DATE	DOW	TIME	WEATHER	ROAD CONDITION	LIGHT CONDITION	INJ	FATAL
11360006	3566819	12/26/2011	Monday		Raining	Wet	Dark - Street Lights On	1	0



88168800

ACC NUM	State Report #	DATE	DOW	TIME	WEATHER	ROAD CONDITION	LIGHT CONDITION	INJ	FATAL
11109009	3387791	04/19/2011	Tuesday		Clear or Partly Cloudy	Dry	Daylight	0	0

* Indicates a temporary collision report pending inclusion in the final database as determined by WSDOT using minimum damage criteria.
 ** Please note that there may be collision reports which have not been received and/or processed through the date range selected.


This document comprises data collected and compiled pursuant to 23 USC § 152 and/or 23 USC § 402. This document is not subject to discovery or admissibility under 23 USC § 409. Under no circumstances shall the release of this information be construed as a waiver by the City of Seattle of any privileges to which it is entitled.



Collision Diagram Report


Parameter Value
 Study Title: 1190
 Study Name: STUDY 1190
 Collision Date From: 01/01/2011
 Collision Date To: 10/01/2014

RAINIER AVE S AND STURTEVANT AVE S



18117700

ACC NUM	State Report #	DATE	DOW	TIME	WEATHER	ROAD CONDITION	LIGHT CONDITION	INJ	FATAL
12240009	3467261	08/27/2012	Monday		Clear or Partly Cloudy	Dry	Daylight	0	0



33113400

ACC NUM	State Report #	DATE	DOW	TIME	WEATHER	ROAD CONDITION	LIGHT CONDITION	INJ	FATAL
13054004	3672079	02/23/2013	Saturday		Clear or Partly Cloudy	Dry	Daylight	0	0



33241370

ACC NUM	State Report #	DATE	DOW	TIME	WEATHER	ROAD CONDITION	LIGHT CONDITION	INJ	FATAL
11195019	3545706	07/14/2011	Thursday		Clear or Partly Cloudy	Dry	Daylight	1	0

* Indicates a temporary collision report pending inclusion in the final database as determined by WSDOT using minimum damage criteria.
 ** Please note that there may be collision reports which have not been received and/or processed through the date range selected.

This document comprises data collected and compiled pursuant to 23 USC § 152 and/or 23 USC § 402. This document is not subject to discovery or admissibility under 23 USC § 409. Under no circumstances shall the release of this information be construed as a waiver by the City of Seattle of any privileges to which it is entitled.




Collision Diagram Report

Parameter Value
 Study Title: 1190
 Study Name: STUDY 1190
 Collision Date From: 01/01/2011
 Collision Date To: 10/01/2014

RAINIER AVE S BETWEEN 33RD AVE S AND S CHARLESTOWN ST



ACC NUM	State Report #	DATE	DOW	TIME	WEATHER	ROAD CONDITION	LIGHT CONDITION	INJ	FATAL
	3590029	08/22/2013	Thursday		Overcast	Dry	Daylight	2	0



ACC NUM	State Report #	DATE	DOW	TIME	WEATHER	ROAD CONDITION	LIGHT CONDITION	INJ	FATAL
	3579879	07/07/2013	Sunday		Clear or Partly Cloudy	Dry	Dark - Street Lights On	4	0



ACC NUM	State Report #	DATE	DOW	TIME	WEATHER	ROAD CONDITION	LIGHT CONDITION	INJ	FATAL
	3617284	05/11/2013	Saturday		Clear or Partly Cloudy	Dry	Daylight	0	0
	3672229	05/14/2013	Tuesday		Clear or Partly Cloudy	Dry	Daylight	4	0
	3502348	05/22/2013	Wednesday		Overcast	Wet	Daylight	2	0

* Indicates a temporary collision report pending inclusion in the final database as determined by WSDOT using minimum damage criteria.
 ** Please note that there may be collision reports which have not been received and/or processed through the date range selected.

This document comprises data collected and compiled pursuant to 23 USC § 152 and/or 23 USC § 402. This document is not subject to discovery or admissibility under 23 USC § 409. Under no circumstances shall the release of this information be construed as a waiver by the City of Seattle of any privileges to which it is entitled.



Collision Diagram Report

Parameter Value
 Study Title: 1190
 Study Name: STUDY 1190
 Collision Date From: 01/01/2011
 Collision Date To: 10/01/2014

RAINIER AVE S BETWEEN 33RD AVE S AND S CHARLESTOWN ST (continued)



45280000

ACC NUM	State Report #	DATE	DOW	TIME	WEATHER	ROAD CONDITION	LIGHT CONDITION	INJ	FATAL
12149011	3608407	05/28/2012	Monday		Overcast	Dry	Dawn	6	0



87118800

ACC NUM	State Report #	DATE	DOW	TIME	WEATHER	ROAD CONDITION	LIGHT CONDITION	INJ	FATAL
11354009	3563522	12/20/2011	Tuesday		Overcast	Dry	Dark - Street Lights On	0	0

* Indicates a temporary collision report pending inclusion in the final database as determined by WSDOT using minimum damage criteria.
 ** Please note that there may be collision reports which have not been received and/or processed through the date range selected.

This document comprises data collected and compiled pursuant to 23 USC § 152 and/or 23 USC § 402. This document is not subject to discovery or admissibility under 23 USC § 409. Under no circumstances shall the release of this information be construed as a waiver by the City of Seattle of any privileges to which it is entitled.



Collision Diagram Report

Parameter Value
 Study Title: 1190
 Study Name: STUDY 1190
 Collision Date From: 01/01/2011
 Collision Date To: 10/01/2014

RAINIER AVE S BETWEEN 39TH N AVE S AND 39TH S AVE S



00000000

ACC NUM	State Report #	DATE	DOW	TIME	WEATHER	ROAD CONDITION	LIGHT CONDITION	INJ	FATAL
11338001	3563804	12/04/2011	Sunday		Unknown	Unknown	Unknown	0	0
11356002	3564111	12/22/2011	Thursday		Overcast	Dry	Daylight	0	0



11118800

ACC NUM	State Report #	DATE	DOW	TIME	WEATHER	ROAD CONDITION	LIGHT CONDITION	INJ	FATAL
3608498		04/06/2013	Saturday		Overcast	Dry	Daylight	4	0



18111100

ACC NUM	State Report #	DATE	DOW	TIME	WEATHER	ROAD CONDITION	LIGHT CONDITION	INJ	FATAL
3617442		09/28/2013	Saturday		Raining	Wet	Daylight	2	0

* Indicates a temporary collision report pending inclusion in the final database as determined by WSDOT using minimum damage criteria.
 ** Please note that there may be collision reports which have not been received and/or processed through the date range selected.


This document comprises data collected and compiled pursuant to 23 USC § 152 and/or 23 USC § 402. This document is not subject to discovery or admissibility under 23 USC § 409. Under no circumstances shall the release of this information be construed as a waiver by the City of Seattle of any privileges to which it is entitled.



Collision Diagram Report

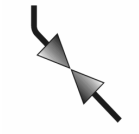
Parameter Value
 Study Title: 1190
 Study Name: STUDY 1190
 Collision Date From: 01/01/2011
 Collision Date To: 10/01/2014

RAINIER AVE S BETWEEN 39TH N AVE S AND 39TH S AVE S (continued)



44144900

ACC NUM	State Report #	DATE	DOW	TIME	WEATHER	ROAD CONDITION	LIGHT CONDITION	INJ	FATAL
12248033	3467652	09/04/2012	Tuesday		Clear or Partly Cloudy	Dry	Daylight	0	0



54118800

ACC NUM	State Report #	DATE	DOW	TIME	WEATHER	ROAD CONDITION	LIGHT CONDITION	INJ	FATAL
3582783		03/06/2014	Thursday		Clear or Partly Cloudy	Wet	Daylight	0	0

* Indicates a temporary collision report pending inclusion in the final database as determined by WSDOT using minimum damage criteria.
 ** Please note that there may be collision reports which have not been received and/or processed through the date range selected.


This document comprises data collected and compiled pursuant to 23 USC § 152 and/or 23 USC § 402. This document is not subject to discovery or admissibility under 23 USC § 409. Under no circumstances shall the release of this information be construed as a waiver by the City of Seattle of any privileges to which it is entitled.




Collision Diagram Report

Parameter Value
 Study Title: 1190
 Study Name: STUDY 1190
 Collision Date From: 01/01/2011
 Collision Date To: 10/01/2014

RAINIER AVE S BETWEEN 39TH S AVE S AND 42ND AVE S



ACC NUM	State Report #	DATE	DOW	TIME	WEATHER	ROAD CONDITION	LIGHT CONDITION	INJ	FATAL
12277019	3502101	10/03/2012	Wednesday		Clear or Partly Cloudy	Dry	Daylight	0	0



ACC NUM	State Report #	DATE	DOW	TIME	WEATHER	ROAD CONDITION	LIGHT CONDITION	INJ	FATAL
11130005	3335917	05/10/2011	Tuesday		Clear or Partly Cloudy	Dry	Daylight	4	0



ACC NUM	State Report #	DATE	DOW	TIME	WEATHER	ROAD CONDITION	LIGHT CONDITION	INJ	FATAL
3589995	08/26/2013	Monday			Overcast	Wet	Daylight	4	0

* Indicates a temporary collision report pending inclusion in the final database as determined by WSDOT using minimum damage criteria.

** Please note that there may be collision reports which have not been received and/or processed through the date range selected.

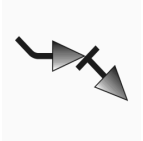
This document comprises data collected and compiled pursuant to 23 USC § 152 and/or 23 USC § 402. This document is not subject to discovery or admissibility under 23 USC § 409. Under no circumstances shall the release of this information be construed as a waiver by the City of Seattle of any privileges to which it is entitled.



Collision Diagram Report

Parameter Value
 Study Title: 1190
 Study Name: STUDY 1190
 Collision Date From: 01/01/2011
 Collision Date To: 10/01/2014

RAINIER AVE S BETWEEN 39TH S AVE S AND 42ND AVE S (continued)



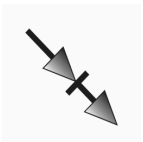
43144900

ACC NUM	State Report #	DATE	DOW	TIME	WEATHER	ROAD CONDITION	LIGHT CONDITION	INJ	FATAL
12311016	3467142	11/06/2012	Tuesday		Overcast	Dry	Daylight	2	0



44114500

ACC NUM	State Report #	DATE	DOW	TIME	WEATHER	ROAD CONDITION	LIGHT CONDITION	INJ	FATAL
12070011	3548342	03/10/2012	Saturday		Raining	Wet	Dark - Street Lights On	0	0



44144900

ACC NUM	State Report #	DATE	DOW	TIME	WEATHER	ROAD CONDITION	LIGHT CONDITION	INJ	FATAL
12157016	3608273	06/05/2012	Tuesday		Raining	Wet	Daylight	0	0

* Indicates a temporary collision report pending inclusion in the final database as determined by WSDOT using minimum damage criteria.
 ** Please note that there may be collision reports which have not been received and/or processed through the date range selected.


This document comprises data collected and compiled pursuant to 23 USC § 152 and/or 23 USC § 402. This document is not subject to discovery or admissibility under 23 USC § 409. Under no circumstances shall the release of this information be construed as a waiver by the City of Seattle of any privileges to which it is entitled.



Collision Diagram Report

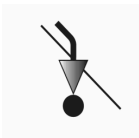
Parameter Value
 Study Title: 1190
 Study Name: STUDY 1190
 Collision Date From: 01/01/2011
 Collision Date To: 10/01/2014

RAINIER AVE S BETWEEN 39TH S AVE S AND 42ND AVE S (continued)



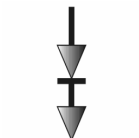
44168800

ACC NUM	State Report #	DATE	DOW	TIME	WEATHER	ROAD CONDITION	LIGHT CONDITION	INJ	FATAL
	3589958	08/12/2013	Monday		Clear or Partly Cloudy	Dry	Daylight	0	0



45280000

ACC NUM	State Report #	DATE	DOW	TIME	WEATHER	ROAD CONDITION	LIGHT CONDITION	INJ	FATAL
11002009	2894541	01/02/2011	Sunday		Clear or Partly Cloudy	Dry	Dark - Street Lights On	2	0
11255008	2616992	09/12/2011	Monday	04:44:00 PM	Clear or Partly Cloudy	Dry	Daylight	2	0
	3565114	08/12/2013	Monday		Clear or Partly Cloudy	Dry	Dark - Street Lights On	0	0



55145900

ACC NUM	State Report #	DATE	DOW	TIME	WEATHER	ROAD CONDITION	LIGHT CONDITION	INJ	FATAL
	3590276	09/28/2013	Saturday		Raining	Wet	Daylight	0	0

* Indicates a temporary collision report pending inclusion in the final database as determined by WSDOT using minimum damage criteria.
 ** Please note that there may be collision reports which have not been received and/or processed through the date range selected.

This document comprises data collected and compiled pursuant to 23 USC § 152 and/or 23 USC § 402. This document is not subject to discovery or admissibility under 23 USC § 409. Under no circumstances shall the release of this information be construed as a waiver by the City of Seattle of any privileges to which it is entitled.



Collision Diagram Report

Parameter Value
 Study Title: 1190
 Study Name: STUDY 1190
 Collision Date From: 01/01/2011
 Collision Date To: 10/01/2014

RAINIER AVE S BETWEEN 39TH S AVE S AND 42ND AVE S (continued)

56115500



ACC NUM	State Report #	DATE	DOW	TIME	WEATHER	ROAD CONDITION	LIGHT CONDITION	INJ	FATAL
	3580755	04/15/2014	Tuesday		Clear or Partly Cloudy	Dry	Daylight	0	0

66118800



ACC NUM	State Report #	DATE	DOW	TIME	WEATHER	ROAD CONDITION	LIGHT CONDITION	INJ	FATAL
	3579578	06/20/2013	Thursday		Raining	Wet	Daylight	6	0

81149800



ACC NUM	State Report #	DATE	DOW	TIME	WEATHER	ROAD CONDITION	LIGHT CONDITION	INJ	FATAL
12105015	3617228	04/14/2012	Saturday		Clear or Partly Cloudy	Dry	Daylight	0	0
	3579950	07/20/2013	Saturday		Clear or Partly Cloudy	Dry	Daylight	2	0
	3643088	01/10/2014	Friday		Overcast	Wet	Dark - Street Lights On	0	0

* Indicates a temporary collision report pending inclusion in the final database as determined by WSDOT using minimum damage criteria.
 ** Please note that there may be collision reports which have not been received and/or processed through the date range selected.

This document comprises data collected and compiled pursuant to 23 USC § 152 and/or 23 USC § 402. This document is not subject to discovery or admissibility under 23 USC § 409. Under no circumstances shall the release of this information be construed as a waiver by the City of Seattle of any privileges to which it is entitled.



Collision Diagram Report

Parameter Value
 Study Title: 1190
 Study Name: STUDY 1190
 Collision Date From: 01/01/2011
 Collision Date To: 10/01/2014

RAINIER AVE S BETWEEN 39TH S AVE S AND 42ND AVE S (continued)



86118800

ACC NUM	State Report #	DATE	DOW	TIME	WEATHER	ROAD CONDITION	LIGHT CONDITION	INJ	FATAL
11307016	3548482	11/03/2011	Thursday		Clear or Partly Cloudy	Dry	Daylight	6	0
12090017	3608240	03/30/2012	Friday		Clear or Partly Cloudy	Dry	Daylight	0	0



87118800

ACC NUM	State Report #	DATE	DOW	TIME	WEATHER	ROAD CONDITION	LIGHT CONDITION	INJ	FATAL
11351012	3548569	12/17/2011	Saturday		Clear or Partly Cloudy	Dry	Dark - Street Lights On	2	0
	3590337	09/23/2013	Monday		Raining	Wet	Daylight	0	0



88148900

ACC NUM	State Report #	DATE	DOW	TIME	WEATHER	ROAD CONDITION	LIGHT CONDITION	INJ	FATAL
12099017	3608515	04/08/2012	Sunday		Clear or Partly Cloudy	Dry	Daylight	2	0

* Indicates a temporary collision report pending inclusion in the final database as determined by WSDOT using minimum damage criteria.
 ** Please note that there may be collision reports which have not been received and/or processed through the date range selected.

This document comprises data collected and compiled pursuant to 23 USC § 152 and/or 23 USC § 402. This document is not subject to discovery or admissibility under 23 USC § 409. Under no circumstances shall the release of this information be construed as a waiver by the City of Seattle of any privileges to which it is entitled.



Collision Diagram Report

Parameter Value
 Study Title: 1190
 Study Name: STUDY 1190
 Collision Date From: 01/01/2011
 Collision Date To: 10/01/2014

RAINIER AVE S BETWEEN 39TH S AVE S AND 42ND AVE S (continued)

3579960	11/10/2013	Sunday	Clear or Partly Cloudy	Dry	Daylight	0	0
3582815	01/25/2014	Saturday	Clear or Partly Cloudy	Dry	Daylight	2	0

88168900



ACC NUM	State Report #	DATE	DOW	TIME	WEATHER	ROAD CONDITION	LIGHT CONDITION	INJ	FATAL
12003023	3548692	01/03/2012	Tuesday		Clear or Partly Cloudy	Dry	Daylight	0	0

* Indicates a temporary collision report pending inclusion in the final database as determined by WSDOT using minimum damage criteria.

** Please note that there may be collision reports which have not been received and/or processed through the date range selected.


This document comprises data collected and compiled pursuant to 23 USC § 152 and/or 23 USC § 402. This document is not subject to discovery or admissibility under 23 USC § 409. Under no circumstances shall the release of this information be construed as a waiver by the City of Seattle of any privileges to which it is entitled.



Collision Diagram Report

Parameter Value
 Study Title: 1190
 Study Name: STUDY 1190
 Collision Date From: 01/01/2011
 Collision Date To: 10/01/2014

RAINIER AVE S BETWEEN 42ND AVE S AND S BRANDON ST



33114400

ACC NUM	State Report #	DATE	DOW	TIME	WEATHER	ROAD CONDITION	LIGHT CONDITION	INJ	FATAL
	3580888	05/09/2014	Friday		Overcast	Dry	Daylight	2	0



43114400

ACC NUM	State Report #	DATE	DOW	TIME	WEATHER	ROAD CONDITION	LIGHT CONDITION	INJ	FATAL
	3615044	04/23/2013	Tuesday		Clear or Partly Cloudy	Dry	Daylight	0	0



43280000

ACC NUM	State Report #	DATE	DOW	TIME	WEATHER	ROAD CONDITION	LIGHT CONDITION	INJ	FATAL
12226025	3545672	08/13/2012	Monday		Clear or Partly Cloudy	Dry	Daylight	0	0

* Indicates a temporary collision report pending inclusion in the final database as determined by WSDOT using minimum damage criteria.

** Please note that there may be collision reports which have not been received and/or processed through the date range selected.


This document comprises data collected and compiled pursuant to 23 USC § 152 and/or 23 USC § 402. This document is not subject to discovery or admissibility under 23 USC § 409. Under no circumstances shall the release of this information be construed as a waiver by the City of Seattle of any privileges to which it is entitled.



Collision Diagram Report


Parameter Value
 Study Title: 1190
 Study Name: STUDY 1190
 Collision Date From: 01/01/2011
 Collision Date To: 10/01/2014

RAINIER AVE S BETWEEN 42ND AVE S AND S BRANDON ST (continued)



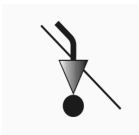
44144900

ACC NUM	State Report #	DATE	DOW	TIME	WEATHER	ROAD CONDITION	LIGHT CONDITION	INJ	FATAL
11066020	3335696	03/07/2011	Monday		Clear or Partly Cloudy	Dry	Daylight	0	0
12355032	3502336	12/20/2012	Thursday		Clear or Partly Cloudy	Wet	Daylight	2	0



44245974

ACC NUM	State Report #	DATE	DOW	TIME	WEATHER	ROAD CONDITION	LIGHT CONDITION	INJ	FATAL
11049010	3373005	02/18/2011	Friday		Clear or Partly Cloudy	Dry	Dark - Street Lights On	2	0



45280000

ACC NUM	State Report #	DATE	DOW	TIME	WEATHER	ROAD CONDITION	LIGHT CONDITION	INJ	FATAL
	3590406	09/30/2013	Monday		Overcast	Wet	Daylight	0	0

* Indicates a temporary collision report pending inclusion in the final database as determined by WSDOT using minimum damage criteria.
 ** Please note that there may be collision reports which have not been received and/or processed through the date range selected.


This document comprises data collected and compiled pursuant to 23 USC § 152 and/or 23 USC § 402. This document is not subject to discovery or admissibility under 23 USC § 409. Under no circumstances shall the release of this information be construed as a waiver by the City of Seattle of any privileges to which it is entitled.



Collision Diagram Report

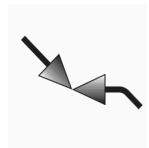
Parameter Value
 Study Title: 1190
 Study Name: STUDY 1190
 Collision Date From: 01/01/2011
 Collision Date To: 10/01/2014

RAINIER AVE S BETWEEN 42ND AVE S AND S BRANDON ST (continued)



65118800

ACC NUM	State Report #	DATE	DOW	TIME	WEATHER	ROAD CONDITION	LIGHT CONDITION	INJ	FATAL
11241009	3559114	08/29/2011	Monday	04:00:00 PM	Clear or Partly Cloudy	Dry	Daylight	4	0



87114400

ACC NUM	State Report #	DATE	DOW	TIME	WEATHER	ROAD CONDITION	LIGHT CONDITION	INJ	FATAL
3643477	11/05/2013	Tuesday			Clear or Partly Cloudy	Dry	Daylight	4	0

* Indicates a temporary collision report pending inclusion in the final database as determined by WSDOT using minimum damage criteria.
 ** Please note that there may be collision reports which have not been received and/or processed through the date range selected.

This document comprises data collected and compiled pursuant to 23 USC § 152 and/or 23 USC § 402. This document is not subject to discovery or admissibility under 23 USC § 409. Under no circumstances shall the release of this information be construed as a waiver by the City of Seattle of any privileges to which it is entitled.



Collision Diagram Report

Parameter Value
 Study Title: 1190
 Study Name: STUDY 1190
 Collision Date From: 01/01/2011
 Collision Date To: 10/01/2014

RAINIER AVE S BETWEEN 46TH AVE S AND S EDDY ST

87118800



ACC NUM	State Report #	DATE	DOW	TIME	WEATHER	ROAD CONDITION	LIGHT CONDITION	INJ	FATAL
	3581135	06/01/2014	Sunday		Clear or Partly Cloudy	Dry	Daylight	0	0

* Indicates a temporary collision report pending inclusion in the final database as determined by WSDOT using minimum damage criteria.

** Please note that there may be collision reports which have not been received and/or processed through the date range selected.

This document comprises data collected and compiled pursuant to 23 USC § 152 and/or 23 USC § 402. This document is not subject to discovery or admissibility under 23 USC § 409. Under no circumstances shall the release of this information be construed as a waiver by the City of Seattle of any privileges to which it is entitled.



Collision Diagram Report

Parameter Value
 Study Title: 1190
 Study Name: STUDY 1190
 Collision Date From: 01/01/2011
 Collision Date To: 10/01/2014

RAINIER AVE S BETWEEN 51ST AVE S AND STURTEVANT AVE S

Pedestrian Collision 00240000

ACC NUM	State Report #	DATE	DOW	TIME	WEATHER	ROAD CONDITION	LIGHT CONDITION	INJ	FATAL
11252037	3545978	09/09/2011	Friday		Clear or Partly Cloudy	Dry	Daylight	2	0



11141900

ACC NUM	State Report #	DATE	DOW	TIME	WEATHER	ROAD CONDITION	LIGHT CONDITION	INJ	FATAL
3580889	05/13/2014	Tuesday			Clear or Partly Cloudy	Dry	Daylight	2	0



31147700

ACC NUM	State Report #	DATE	DOW	TIME	WEATHER	ROAD CONDITION	LIGHT CONDITION	INJ	FATAL
3280117	05/30/2013	Thursday			Clear or Partly Cloudy	Dry	Daylight	0	0

* Indicates a temporary collision report pending inclusion in the final database as determined by WSDOT using minimum damage criteria.
 ** Please note that there may be collision reports which have not been received and/or processed through the date range selected.


This document comprises data collected and compiled pursuant to 23 USC § 152 and/or 23 USC § 402. This document is not subject to discovery or admissibility under 23 USC § 409. Under no circumstances shall the release of this information be construed as a waiver by the City of Seattle of any privileges to which it is entitled.



Collision Diagram Report

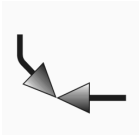
Parameter Value
 Study Title: 1190
 Study Name: STUDY 1190
 Collision Date From: 01/01/2011
 Collision Date To: 10/01/2014

RAINIER AVE S BETWEEN 51ST AVE S AND STURTEVANT AVE S (continued)



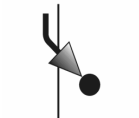
45280000

ACC NUM	State Report #	DATE	DOW	TIME	WEATHER	ROAD CONDITION	LIGHT CONDITION	INJ	FATAL
	3693452	09/13/2014	Saturday		Clear or Partly Cloudy	Dry	Dark - Street Lights On	0	0



54117700

ACC NUM	State Report #	DATE	DOW	TIME	WEATHER	ROAD CONDITION	LIGHT CONDITION	INJ	FATAL
12006029	3211425	01/06/2012	Friday		Overcast	Wet	Dark - Street Lights On	2	0
12017017	3608081	01/17/2012	Tuesday		Clear or Partly Cloudy	Wet	Daylight	0	0



54280000

ACC NUM	State Report #	DATE	DOW	TIME	WEATHER	ROAD CONDITION	LIGHT CONDITION	INJ	FATAL
	3672164	12/08/2013	Sunday		Clear or Partly Cloudy	Dry	Dark - Street Lights On	4	0

* Indicates a temporary collision report pending inclusion in the final database as determined by WSDOT using minimum damage criteria.
 ** Please note that there may be collision reports which have not been received and/or processed through the date range selected.

This document comprises data collected and compiled pursuant to 23 USC § 152 and/or 23 USC § 402. This document is not subject to discovery or admissibility under 23 USC § 409. Under no circumstances shall the release of this information be construed as a waiver by the City of Seattle of any privileges to which it is entitled.




Collision Diagram Report

Parameter Value
 Study Title: 1190
 Study Name: STUDY 1190
 Collision Date From: 01/01/2011
 Collision Date To: 10/01/2014

RAINIER AVE S BETWEEN 51ST AVE S AND STURTEVANT AVE S (continued)



ACC NUM	State Report #	DATE	DOW	TIME	WEATHER	ROAD CONDITION	LIGHT CONDITION	INJ	FATAL
	3590475	07/17/2014	Thursday		Clear or Partly Cloudy	Dry	Daylight	0	0



ACC NUM	State Report #	DATE	DOW	TIME	WEATHER	ROAD CONDITION	LIGHT CONDITION	INJ	FATAL
	3590108	09/08/2013	Sunday		Unknown	Unknown	Daylight	0	0

* Indicates a temporary collision report pending inclusion in the final database as determined by WSDOT using minimum damage criteria.
 ** Please note that there may be collision reports which have not been received and/or processed through the date range selected.

This document comprises data collected and compiled pursuant to 23 USC § 152 and/or 23 USC § 402. This document is not subject to discovery or admissibility under 23 USC § 409. Under no circumstances shall the release of this information be construed as a waiver by the City of Seattle of any privileges to which it is entitled.



Collision Diagram Report

Parameter Value
 Study Title: 1190
 Study Name: STUDY 1190
 Collision Date From: 01/01/2011
 Collision Date To: 10/01/2014


RAINIER AVE S BETWEEN 52ND AVE S AND 53RD AVE S



ACC NUM	State Report #	DATE	DOW	TIME	WEATHER	ROAD CONDITION	LIGHT CONDITION	INJ	FATAL
12030012	3608253	01/30/2012	Monday		Clear or Partly Cloudy	Dry	Daylight	2	0



ACC NUM	State Report #	DATE	DOW	TIME	WEATHER	ROAD CONDITION	LIGHT CONDITION	INJ	FATAL
13049009	3671718	02/18/2013	Monday		Clear or Partly Cloudy	Dry	Dark - Street Lights On	4	0



ACC NUM	State Report #	DATE	DOW	TIME	WEATHER	ROAD CONDITION	LIGHT CONDITION	INJ	FATAL
3643633	10/19/2013	Saturday	10:15:00 AM		Clear or Partly Cloudy	Dry	Daylight	0	0

* Indicates a temporary collision report pending inclusion in the final database as determined by WSDOT using minimum damage criteria.

** Please note that there may be collision reports which have not been received and/or processed through the date range selected.

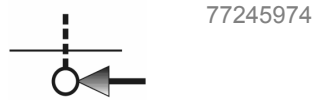
This document comprises data collected and compiled pursuant to 23 USC § 152 and/or 23 USC § 402. This document is not subject to discovery or admissibility under 23 USC § 409. Under no circumstances shall the release of this information be construed as a waiver by the City of Seattle of any privileges to which it is entitled.



Collision Diagram Report

Parameter Value
 Study Title: 1190
 Study Name: STUDY 1190
 Collision Date From: 01/01/2011
 Collision Date To: 10/01/2014

RAINIER AVE S BETWEEN 52ND AVE S AND 53RD AVE S (continued)



ACC NUM	State Report #	DATE	DOW	TIME	WEATHER	ROAD CONDITION	LIGHT CONDITION	INJ	FATAL
11337028	3548726	12/03/2011	Saturday		Clear or Partly Cloudy	Dry	Dark - Street Lights On	0	0



ACC NUM	State Report #	DATE	DOW	TIME	WEATHER	ROAD CONDITION	LIGHT CONDITION	INJ	FATAL
11066002	2895912	03/07/2011	Monday		Overcast	Dry	Daylight	2	0
	3296595	11/27/2013	Wednesday		Clear or Partly Cloudy	Dry	Dark - Street Lights On	0	0

* Indicates a temporary collision report pending inclusion in the final database as determined by WSDOT using minimum damage criteria.
 ** Please note that there may be collision reports which have not been received and/or processed through the date range selected.

This document comprises data collected and compiled pursuant to 23 USC § 152 and/or 23 USC § 402. This document is not subject to discovery or admissibility under 23 USC § 409. Under no circumstances shall the release of this information be construed as a waiver by the City of Seattle of any privileges to which it is entitled.



Collision Diagram Report

Parameter Value
 Study Title: 1190
 Study Name: STUDY 1190
 Collision Date From: 01/01/2011
 Collision Date To: 10/01/2014

RAINIER AVE S BETWEEN 54TH AVE S AND SEWARD PARK AVE S

No
Diagram

00000000

ACC NUM	State Report #	DATE	DOW	TIME	WEATHER	ROAD CONDITION	LIGHT CONDITION	INJ	FATAL
	3592057	07/08/2013	Monday						



11113900

ACC NUM	State Report #	DATE	DOW	TIME	WEATHER	ROAD CONDITION	LIGHT CONDITION	INJ	FATAL
12251013	3467660	09/07/2012	Friday		Clear or Partly Cloudy	Dry	Daylight	0	0



12113300

ACC NUM	State Report #	DATE	DOW	TIME	WEATHER	ROAD CONDITION	LIGHT CONDITION	INJ	FATAL
11034025	3373152	02/03/2011	Thursday		Clear or Partly Cloudy	Dry	Daylight	0	0

* Indicates a temporary collision report pending inclusion in the final database as determined by WSDOT using minimum damage criteria.
 ** Please note that there may be collision reports which have not been received and/or processed through the date range selected.


This document comprises data collected and compiled pursuant to 23 USC § 152 and/or 23 USC § 402. This document is not subject to discovery or admissibility under 23 USC § 409. Under no circumstances shall the release of this information be construed as a waiver by the City of Seattle of any privileges to which it is entitled.



Collision Diagram Report

Parameter Value
 Study Title: 1190
 Study Name: STUDY 1190
 Collision Date From: 01/01/2011
 Collision Date To: 10/01/2014

RAINIER AVE S BETWEEN 54TH AVE S AND SEWARD PARK AVE S (continued)



18113300

ACC NUM	State Report #	DATE	DOW	TIME	WEATHER	ROAD CONDITION	LIGHT CONDITION	INJ	FATAL
	3590159	10/03/2013	Thursday		Clear or Partly Cloudy	Dry	Daylight	2	0



30111900

ACC NUM	State Report #	DATE	DOW	TIME	WEATHER	ROAD CONDITION	LIGHT CONDITION	INJ	FATAL
	3608596	04/25/2012	Wednesday		Overcast	Wet	Daylight	0	0



32113300

ACC NUM	State Report #	DATE	DOW	TIME	WEATHER	ROAD CONDITION	LIGHT CONDITION	INJ	FATAL
11123011	3566571	05/03/2011	Tuesday		Overcast	Dry	Daylight	0	0
12181025	3617532	06/29/2012	Friday		Clear or Partly Cloudy	Dry	Daylight	0	0

* Indicates a temporary collision report pending inclusion in the final database as determined by WSDOT using minimum damage criteria.
 ** Please note that there may be collision reports which have not been received and/or processed through the date range selected.

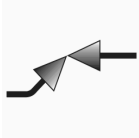
This document comprises data collected and compiled pursuant to 23 USC § 152 and/or 23 USC § 402. This document is not subject to discovery or admissibility under 23 USC § 409. Under no circumstances shall the release of this information be construed as a waiver by the City of Seattle of any privileges to which it is entitled.



Collision Diagram Report

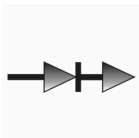
Parameter Value
 Study Title: 1190
 Study Name: STUDY 1190
 Collision Date From: 01/01/2011
 Collision Date To: 10/01/2014

RAINIER AVE S BETWEEN 54TH AVE S AND SEWARD PARK AVE S (continued)



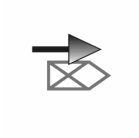
32117700

ACC NUM	State Report #	DATE	DOW	TIME	WEATHER	ROAD CONDITION	LIGHT CONDITION	INJ	FATAL
12278019	3502076	10/04/2012	Thursday		Clear or Partly Cloudy	Dry	Dark - Street Lights On	6	0



33143900

ACC NUM	State Report #	DATE	DOW	TIME	WEATHER	ROAD CONDITION	LIGHT CONDITION	INJ	FATAL
11032038	3372853	02/01/2011	Tuesday		lowing Sand or Dirt or Snc	Dry	Dark - Street Lights On	2	0



33169300

ACC NUM	State Report #	DATE	DOW	TIME	WEATHER	ROAD CONDITION	LIGHT CONDITION	INJ	FATAL
11074001	3566456	03/15/2011	Tuesday		Clear or Partly Cloudy	Wet	Daylight	0	0
12277026	3548711	10/03/2012	Wednesday		Clear or Partly Cloudy	Dry	Daylight	2	0
	3589857	07/25/2013	Thursday		Clear or Partly Cloudy	Dry	Daylight	2	0

* Indicates a temporary collision report pending inclusion in the final database as determined by WSDOT using minimum damage criteria.
 ** Please note that there may be collision reports which have not been received and/or processed through the date range selected.

This document comprises data collected and compiled pursuant to 23 USC § 152 and/or 23 USC § 402. This document is not subject to discovery or admissibility under 23 USC § 409. Under no circumstances shall the release of this information be construed as a waiver by the City of Seattle of any privileges to which it is entitled.



Collision Diagram Report

Parameter Value
 Study Title: 1190
 Study Name: STUDY 1190
 Collision Date From: 01/01/2011
 Collision Date To: 10/01/2014

RAINIER AVE S BETWEEN 54TH AVE S AND SEWARD PARK AVE S (continued)

34119300



ACC NUM	State Report #	DATE	DOW	TIME	WEATHER	ROAD CONDITION	LIGHT CONDITION	INJ	FATAL
	3571572	04/26/2014	Saturday		Clear or Partly Cloudy	Dry	Daylight	0	0

56149500



ACC NUM	State Report #	DATE	DOW	TIME	WEATHER	ROAD CONDITION	LIGHT CONDITION	INJ	FATAL
11025013	3374092	01/25/2011	Tuesday		Clear or Partly Cloudy	Dry	Dusk	0	0

71139700



ACC NUM	State Report #	DATE	DOW	TIME	WEATHER	ROAD CONDITION	LIGHT CONDITION	INJ	FATAL
12203027	3384255	07/21/2012	Saturday		Overcast	Standing Water	Dark - Street Lights On	2	0

* Indicates a temporary collision report pending inclusion in the final database as determined by WSDOT using minimum damage criteria.
 ** Please note that there may be collision reports which have not been received and/or processed through the date range selected.

This document comprises data collected and compiled pursuant to 23 USC § 152 and/or 23 USC § 402. This document is not subject to discovery or admissibility under 23 USC § 409. Under no circumstances shall the release of this information be construed as a waiver by the City of Seattle of any privileges to which it is entitled.



Collision Diagram Report

Parameter Value
 Study Title: 1190
 Study Name: STUDY 1190
 Collision Date From: 01/01/2011
 Collision Date To: 10/01/2014

RAINIER AVE S BETWEEN 54TH AVE S AND SEWARD PARK AVE S (continued)



75113300

ACC NUM	State Report #	DATE	DOW	TIME	WEATHER	ROAD CONDITION	LIGHT CONDITION	INJ	FATAL
12218025	3467206	08/05/2012	Sunday		Clear or Partly Cloudy	Dry	Daylight	0	0



76117700

ACC NUM	State Report #	DATE	DOW	TIME	WEATHER	ROAD CONDITION	LIGHT CONDITION	INJ	FATAL
3581195	06/23/2014	Monday			Clear or Partly Cloudy	Dry	Daylight	0	0



77117600

ACC NUM	State Report #	DATE	DOW	TIME	WEATHER	ROAD CONDITION	LIGHT CONDITION	INJ	FATAL
12013018	3608101	01/13/2012	Friday		Clear or Partly Cloudy	Dry	Daylight	0	0

* Indicates a temporary collision report pending inclusion in the final database as determined by WSDOT using minimum damage criteria.
 ** Please note that there may be collision reports which have not been received and/or processed through the date range selected.

This document comprises data collected and compiled pursuant to 23 USC § 152 and/or 23 USC § 402. This document is not subject to discovery or admissibility under 23 USC § 409. Under no circumstances shall the release of this information be construed as a waiver by the City of Seattle of any privileges to which it is entitled.



Collision Diagram Report

Parameter Value
 Study Title: 1190
 Study Name: STUDY 1190
 Collision Date From: 01/01/2011
 Collision Date To: 10/01/2014

RAINIER AVE S BETWEEN 54TH AVE S AND SEWARD PARK AVE S (continued)

77147900



ACC NUM	State Report #	DATE	DOW	TIME	WEATHER	ROAD CONDITION	LIGHT CONDITION	INJ	FATAL
13049010	3671713	02/18/2013	Monday		Clear or Partly Cloudy	Dry	Daylight	4	0

77163900



ACC NUM	State Report #	DATE	DOW	TIME	WEATHER	ROAD CONDITION	LIGHT CONDITION	INJ	FATAL
12033009	3608006	02/02/2012	Thursday		Clear or Partly Cloudy	Dry	Daylight	0	0

78117700



ACC NUM	State Report #	DATE	DOW	TIME	WEATHER	ROAD CONDITION	LIGHT CONDITION	INJ	FATAL
3693408	09/15/2014	Monday			Clear or Partly Cloudy	Dry	Dark - Street Lights On	0	0

* Indicates a temporary collision report pending inclusion in the final database as determined by WSDOT using minimum damage criteria.
 ** Please note that there may be collision reports which have not been received and/or processed through the date range selected.

This document comprises data collected and compiled pursuant to 23 USC § 152 and/or 23 USC § 402. This document is not subject to discovery or admissibility under 23 USC § 409. Under no circumstances shall the release of this information be construed as a waiver by the City of Seattle of any privileges to which it is entitled.



Collision Diagram Report

Parameter Value
 Study Title: 1190
 Study Name: STUDY 1190
 Collision Date From: 01/01/2011
 Collision Date To: 10/01/2014

RAINIER AVE S BETWEEN 54TH AVE S AND SEWARD PARK AVE S (continued)

78147700



ACC NUM	State Report #	DATE	DOW	TIME	WEATHER	ROAD CONDITION	LIGHT CONDITION	INJ	FATAL
	3504175	06/19/2014	Thursday		Clear or Partly Cloudy	Dry	Daylight	2	0

78280000



ACC NUM	State Report #	DATE	DOW	TIME	WEATHER	ROAD CONDITION	LIGHT CONDITION	INJ	FATAL
11216017	3545710	08/04/2011	Thursday		Clear or Partly Cloudy	Dry	Daylight	2	0

* Indicates a temporary collision report pending inclusion in the final database as determined by WSDOT using minimum damage criteria.

** Please note that there may be collision reports which have not been received and/or processed through the date range selected.




This document comprises data collected and compiled pursuant to 23 USC § 152 and/or 23 USC § 402. This document is not subject to discovery or admissibility under 23 USC § 409. Under no circumstances shall the release of this information be construed as a waiver by the City of Seattle of any privileges to which it is entitled.



Collision Diagram Report

Parameter Value
 Study Title: 1190
 Study Name: STUDY 1190
 Collision Date From: 01/01/2011
 Collision Date To: 10/01/2014

RAINIER AVE S BETWEEN S ADAMS ST AND S GENESEE N ST

ACC NUM	State Report #	DATE	DOW	TIME	WEATHER	ROAD CONDITION	LIGHT CONDITION	INJ	FATAL
	00169400								
									
	3617750	09/11/2013	Wednesday		Clear or Partly Cloudy	Dry	Dawn	0	0
	10119100								
									
	3580955	05/16/2014	Friday		Unknown	Unknown	Unknown	0	0
	11141900								
									
12207025	3608107	07/25/2012	Wednesday		Clear or Partly Cloudy	Dry	Daylight	2	0
	3579503	06/09/2013	Sunday		Clear or Partly Cloudy	Dry	Daylight	0	0
	3643611	03/17/2014	Monday		Clear or Partly Cloudy	Dry	Daylight	0	0

* Indicates a temporary collision report pending inclusion in the final database as determined by WSDOT using minimum damage criteria.
 ** Please note that there may be collision reports which have not been received and/or processed through the date range selected.


This document comprises data collected and compiled pursuant to 23 USC § 152 and/or 23 USC § 402. This document is not subject to discovery or admissibility under 23 USC § 409. Under no circumstances shall the release of this information be construed as a waiver by the City of Seattle of any privileges to which it is entitled.



Collision Diagram Report


Parameter Value
 Study Title: 1190
 Study Name: STUDY 1190
 Collision Date From: 01/01/2011
 Collision Date To: 10/01/2014

RAINIER AVE S BETWEEN S ADAMS ST AND S GENESEE N ST (continued)



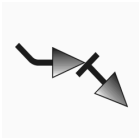
18111100

ACC NUM	State Report #	DATE	DOW	TIME	WEATHER	ROAD CONDITION	LIGHT CONDITION	INJ	FATAL
11026033	3387240	01/26/2011	Wednesday		Clear or Partly Cloudy	Dry	Daylight	2	0



43114400

ACC NUM	State Report #	DATE	DOW	TIME	WEATHER	ROAD CONDITION	LIGHT CONDITION	INJ	FATAL
11327025	3387320	11/23/2011	Wednesday		Raining	Wet	Daylight	0	0
12046017	3563415	02/15/2012	Wednesday		Clear or Partly Cloudy	Wet	Daylight	0	0



43144900

ACC NUM	State Report #	DATE	DOW	TIME	WEATHER	ROAD CONDITION	LIGHT CONDITION	INJ	FATAL
11264019	3559120	09/21/2011	Wednesday	06:21:00 PM	Clear or Partly Cloudy	Dry	Daylight	2	0

* Indicates a temporary collision report pending inclusion in the final database as determined by WSDOT using minimum damage criteria.
 ** Please note that there may be collision reports which have not been received and/or processed through the date range selected.

This document comprises data collected and compiled pursuant to 23 USC § 152 and/or 23 USC § 402. This document is not subject to discovery or admissibility under 23 USC § 409. Under no circumstances shall the release of this information be construed as a waiver by the City of Seattle of any privileges to which it is entitled.



Collision Diagram Report

Parameter Value
 Study Title: 1190
 Study Name: STUDY 1190
 Collision Date From: 01/01/2011
 Collision Date To: 10/01/2014

RAINIER AVE S BETWEEN S ADAMS ST AND S GENESEE N ST (continued)

44116500



ACC NUM	State Report #	DATE	DOW	TIME	WEATHER	ROAD CONDITION	LIGHT CONDITION	INJ	FATAL
11015020	3374557	01/15/2011	Saturday		Raining	Wet	Daylight	2	0

44144400



ACC NUM	State Report #	DATE	DOW	TIME	WEATHER	ROAD CONDITION	LIGHT CONDITION	INJ	FATAL
3383754	01/24/2011	Monday			Clear or Partly Cloudy	Wet	Dark - Street Lights On	0	0

44144900



ACC NUM	State Report #	DATE	DOW	TIME	WEATHER	ROAD CONDITION	LIGHT CONDITION	INJ	FATAL
12112026	3617236	04/21/2012	Saturday		Clear or Partly Cloudy	Dry	Daylight	2	0
12124039	3617351	05/03/2012	Thursday		Raining	Wet	Dusk	2	0

* Indicates a temporary collision report pending inclusion in the final database as determined by WSDOT using minimum damage criteria.

** Please note that there may be collision reports which have not been received and/or processed through the date range selected.

This document comprises data collected and compiled pursuant to 23 USC § 152 and/or 23 USC § 402. This document is not subject to discovery or admissibility under 23 USC § 409. Under no circumstances shall the release of this information be construed as a waiver by the City of Seattle of any privileges to which it is entitled.



Collision Diagram Report

Parameter Value
 Study Title: 1190
 Study Name: STUDY 1190
 Collision Date From: 01/01/2011
 Collision Date To: 10/01/2014

RAINIER AVE S BETWEEN S ADAMS ST AND S GENESEE N ST (continued)

45114400



ACC NUM	State Report #	DATE	DOW	TIME	WEATHER	ROAD CONDITION	LIGHT CONDITION	INJ	FATAL
	3700522	09/17/2014	Wednesday		Clear or Partly Cloudy	Dry	Dusk	0	0

54115500



ACC NUM	State Report #	DATE	DOW	TIME	WEATHER	ROAD CONDITION	LIGHT CONDITION	INJ	FATAL
12188005	3561925	07/06/2012	Friday		Clear or Partly Cloudy	Dry	Daylight	0	0

55149500



ACC NUM	State Report #	DATE	DOW	TIME	WEATHER	ROAD CONDITION	LIGHT CONDITION	INJ	FATAL
11173009	3373131	06/22/2011	Wednesday		Overcast	Dry	Daylight	0	0

* Indicates a temporary collision report pending inclusion in the final database as determined by WSDOT using minimum damage criteria.

** Please note that there may be collision reports which have not been received and/or processed through the date range selected.


This document comprises data collected and compiled pursuant to 23 USC § 152 and/or 23 USC § 402. This document is not subject to discovery or admissibility under 23 USC § 409. Under no circumstances shall the release of this information be construed as a waiver by the City of Seattle of any privileges to which it is entitled.




Collision Diagram Report

Parameter **Value**
 Study Title: 1190
 Study Name: STUDY 1190
 Collision Date From: 01/01/2011
 Collision Date To: 10/01/2014

RAINIER AVE S BETWEEN S ADAMS ST AND S GENESEE N ST (continued)



ACC NUM	State Report #	DATE	DOW	TIME	WEATHER	ROAD CONDITION	LIGHT CONDITION	INJ	FATAL
12180024	3617208	06/28/2012	Thursday		Clear or Partly Cloudy	Dry	Daylight	0	0



ACC NUM	State Report #	DATE	DOW	TIME	WEATHER	ROAD CONDITION	LIGHT CONDITION	INJ	FATAL
12161033	3548369	06/09/2012	Saturday		Clear or Partly Cloudy	Dry	Daylight	0	0



ACC NUM	State Report #	DATE	DOW	TIME	WEATHER	ROAD CONDITION	LIGHT CONDITION	INJ	FATAL
12234039	3467354	08/21/2012	Tuesday		Clear or Partly Cloudy	Dry	Daylight	0	0

* Indicates a temporary collision report pending inclusion in the final database as determined by WSDOT using minimum damage criteria.

** Please note that there may be collision reports which have not been received and/or processed through the date range selected.


This document comprises data collected and compiled pursuant to 23 USC § 152 and/or 23 USC § 402. This document is not subject to discovery or admissibility under 23 USC § 409. Under no circumstances shall the release of this information be construed as a waiver by the City of Seattle of any privileges to which it is entitled.



Collision Diagram Report


Parameter Value
 Study Title: 1190
 Study Name: STUDY 1190
 Collision Date From: 01/01/2011
 Collision Date To: 10/01/2014

RAINIER AVE S BETWEEN S ALASKA ST AND S ANGELINE ST



00169800

ACC NUM	State Report #	DATE	DOW	TIME	WEATHER	ROAD CONDITION	LIGHT CONDITION	INJ	FATAL
	3582922	05/21/2014	Wednesday		Clear or Partly Cloudy	Dry	Dark - Street Lights On	0	0



12111100

ACC NUM	State Report #	DATE	DOW	TIME	WEATHER	ROAD CONDITION	LIGHT CONDITION	INJ	FATAL
	3372596	04/29/2011	Friday		Clear or Partly Cloudy	Dry	Daylight	0	0



36280000

ACC NUM	State Report #	DATE	DOW	TIME	WEATHER	ROAD CONDITION	LIGHT CONDITION	INJ	FATAL
	2896366	08/14/2011	Sunday		Clear or Partly Cloudy	Dry	Daylight	4	0

* Indicates a temporary collision report pending inclusion in the final database as determined by WSDOT using minimum damage criteria.
 ** Please note that there may be collision reports which have not been received and/or processed through the date range selected.

This document comprises data collected and compiled pursuant to 23 USC § 152 and/or 23 USC § 402. This document is not subject to discovery or admissibility under 23 USC § 409. Under no circumstances shall the release of this information be construed as a waiver by the City of Seattle of any privileges to which it is entitled.



Collision Diagram Report

Parameter Value
 Study Title: 1190
 Study Name: STUDY 1190
 Collision Date From: 01/01/2011
 Collision Date To: 10/01/2014

RAINIER AVE S BETWEEN S ALASKA ST AND S ANGELINE ST (continued)

44117600



ACC NUM	State Report #	DATE	DOW	TIME	WEATHER	ROAD CONDITION	LIGHT CONDITION	INJ	FATAL
	3582903	01/29/2014	Wednesday		Raining	Wet	Daylight	0	0

44144400



ACC NUM	State Report #	DATE	DOW	TIME	WEATHER	ROAD CONDITION	LIGHT CONDITION	INJ	FATAL
11172006	3374100	06/21/2011	Tuesday		Clear or Partly Cloudy	Dry	Daylight	2	0

44144900



ACC NUM	State Report #	DATE	DOW	TIME	WEATHER	ROAD CONDITION	LIGHT CONDITION	INJ	FATAL
11108005	3566568	04/18/2011	Monday		Clear or Partly Cloudy	Dry	Daylight	2	0
12338030	3608120	12/03/2012	Monday		Raining	Wet	Daylight	2	0
13010015	3502725	01/10/2013	Thursday		Clear or Partly Cloudy	Wet	Dusk	0	0

* Indicates a temporary collision report pending inclusion in the final database as determined by WSDOT using minimum damage criteria.

** Please note that there may be collision reports which have not been received and/or processed through the date range selected.

This document comprises data collected and compiled pursuant to 23 USC § 152 and/or 23 USC § 402. This document is not subject to discovery or admissibility under 23 USC § 409. Under no circumstances shall the release of this information be construed as a waiver by the City of Seattle of any privileges to which it is entitled.




Collision Diagram Report

Parameter Value
 Study Title: 1190
 Study Name: STUDY 1190
 Collision Date From: 01/01/2011
 Collision Date To: 10/01/2014

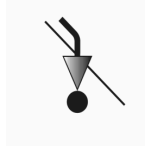
RAINIER AVE S BETWEEN S ALASKA ST AND S ANGELINE ST (continued)

3580956 05/23/2014 Friday Raining Wet Daylight 0 0



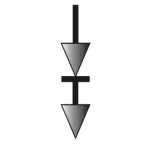
44164400

ACC NUM	State Report #	DATE	DOW	TIME	WEATHER	ROAD CONDITION	LIGHT CONDITION	INJ	FATAL
11246019	3545788	09/03/2011	Saturday		Clear or Partly Cloudy	Dry	Daylight	0	0



45280000

ACC NUM	State Report #	DATE	DOW	TIME	WEATHER	ROAD CONDITION	LIGHT CONDITION	INJ	FATAL
12220009	3467329	08/07/2012	Tuesday		Overcast	Dry	Dark - Street Lights On	6	0



55145900

ACC NUM	State Report #	DATE	DOW	TIME	WEATHER	ROAD CONDITION	LIGHT CONDITION	INJ	FATAL
3502029	03/19/2013	Tuesday		12:58:00 PM	Clear or Partly Cloudy	Dry	Daylight	2	0

* Indicates a temporary collision report pending inclusion in the final database as determined by WSDOT using minimum damage criteria.

** Please note that there may be collision reports which have not been received and/or processed through the date range selected.

This document comprises data collected and compiled pursuant to 23 USC § 152 and/or 23 USC § 402. This document is not subject to discovery or admissibility under 23 USC § 409. Under no circumstances shall the release of this information be construed as a waiver by the City of Seattle of any privileges to which it is entitled.



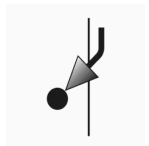
Collision Diagram Report

Parameter Value
 Study Title: 1190
 Study Name: STUDY 1190
 Collision Date From: 01/01/2011
 Collision Date To: 10/01/2014

RAINIER AVE S BETWEEN S ALASKA ST AND S ANGELINE ST (continued)



ACC NUM	State Report #	DATE	DOW	TIME	WEATHER	ROAD CONDITION	LIGHT CONDITION	INJ	FATAL
11026023	3374208	01/26/2011	Wednesday		Clear or Partly Cloudy	Dry	Daylight	0	0



ACC NUM	State Report #	DATE	DOW	TIME	WEATHER	ROAD CONDITION	LIGHT CONDITION	INJ	FATAL
3643380	04/15/2014	Tuesday			Clear or Partly Cloudy	Dry	Dark - Street Lights On	0	0



ACC NUM	State Report #	DATE	DOW	TIME	WEATHER	ROAD CONDITION	LIGHT CONDITION	INJ	FATAL
11274025	3548226	10/01/2011	Saturday		Overcast	Dry	Daylight	2	0

* Indicates a temporary collision report pending inclusion in the final database as determined by WSDOT using minimum damage criteria.

** Please note that there may be collision reports which have not been received and/or processed through the date range selected.

This document comprises data collected and compiled pursuant to 23 USC § 152 and/or 23 USC § 402. This document is not subject to discovery or admissibility under 23 USC § 409. Under no circumstances shall the release of this information be construed as a waiver by the City of Seattle of any privileges to which it is entitled.



Collision Diagram Report

Parameter **Value**
 Study Title: 1190
 Study Name: STUDY 1190
 Collision Date From: 01/01/2011
 Collision Date To: 10/01/2014

RAINIER AVE S BETWEEN S ALASKA ST AND S ANGELINE ST (continued)



80118900

ACC NUM	State Report #	DATE	DOW	TIME	WEATHER	ROAD CONDITION	LIGHT CONDITION	INJ	FATAL
11349049	3548610	12/15/2011	Thursday		Overcast	Wet	Dark - Street Lights On	0	0



81280000

ACC NUM	State Report #	DATE	DOW	TIME	WEATHER	ROAD CONDITION	LIGHT CONDITION	INJ	FATAL
13008031	3502522	01/08/2013	Tuesday		Raining	Wet	Daylight	0	0



87118800

ACC NUM	State Report #	DATE	DOW	TIME	WEATHER	ROAD CONDITION	LIGHT CONDITION	INJ	FATAL
12061023	2828518	03/01/2012	Thursday		Clear or Partly Cloudy	Dry	Dusk	0	0

* Indicates a temporary collision report pending inclusion in the final database as determined by WSDOT using minimum damage criteria.

** Please note that there may be collision reports which have not been received and/or processed through the date range selected.


This document comprises data collected and compiled pursuant to 23 USC § 152 and/or 23 USC § 402. This document is not subject to discovery or admissibility under 23 USC § 409. Under no circumstances shall the release of this information be construed as a waiver by the City of Seattle of any privileges to which it is entitled.



Collision Diagram Report


Parameter Value
 Study Title: 1190
 Study Name: STUDY 1190
 Collision Date From: 01/01/2011
 Collision Date To: 10/01/2014

RAINIER AVE S BETWEEN S ALASKA ST AND S ANGELINE ST (continued)




87168700

ACC NUM	State Report #	DATE	DOW	TIME	WEATHER	ROAD CONDITION	LIGHT CONDITION	INJ	FATAL
	3699052	07/03/2014	Thursday		Overcast	Dry	Daylight	0	0



88148800

ACC NUM	State Report #	DATE	DOW	TIME	WEATHER	ROAD CONDITION	LIGHT CONDITION	INJ	FATAL
	3580734	04/18/2014	Friday		Clear or Partly Cloudy	Dry	Daylight	2	0



88148900

ACC NUM	State Report #	DATE	DOW	TIME	WEATHER	ROAD CONDITION	LIGHT CONDITION	INJ	FATAL
11054013	3387887	02/23/2011	Wednesday		Overcast	Dry	Daylight	2	0
12226027	3467351	08/13/2012	Monday		Clear or Partly Cloudy	Dry	Daylight	0	0
12230017	3545675	08/17/2012	Friday		Clear or Partly Cloudy	Dry	Daylight	2	0

* Indicates a temporary collision report pending inclusion in the final database as determined by WSDOT using minimum damage criteria.

** Please note that there may be collision reports which have not been received and/or processed through the date range selected.

This document comprises data collected and compiled pursuant to 23 USC § 152 and/or 23 USC § 402. This document is not subject to discovery or admissibility under 23 USC § 409. Under no circumstances shall the release of this information be construed as a waiver by the City of Seattle of any privileges to which it is entitled.



Collision Diagram Report

<u>Parameter</u>	<u>Value</u>
Study Title:	1190
Study Name:	STUDY 1190
Collision Date From:	01/01/2011
Collision Date To:	10/01/2014

RAINIER AVE S BETWEEN S ALASKA ST AND S ANGELINE ST (continued)

3579598	06/28/2013	Friday	Clear or Partly Cloudy	Dry	Daylight	0	0
3590405	09/30/2013	Monday	Overcast	Wet	Daylight	0	0
3643012	12/12/2013	Thursday	Raining	Wet	Dark - Street Lights On	0	0

* Indicates a temporary collision report pending inclusion in the final database as determined by WSDOT using minimum damage criteria.

** Please note that there may be collision reports which have not been received and/or processed through the date range selected.

This document comprises data collected and compiled pursuant to 23 USC § 152 and/or 23 USC § 402. This document is not subject to discovery or admissibility under 23 USC § 409. Under no circumstances shall the release of this information be construed as a waiver by the City of Seattle of any privileges to which it is entitled.




Collision Diagram Report

Parameter Value
 Study Title: 1190
 Study Name: STUDY 1190
 Collision Date From: 01/01/2011
 Collision Date To: 10/01/2014


RAINIER AVE S BETWEEN S ANDOVER ST AND S DAKOTA ST

**No
Diagram** 00000000

ACC NUM	State Report #	DATE	DOW	TIME	WEATHER	ROAD CONDITION	LIGHT CONDITION	INJ	FATAL
12205025	3465853	07/23/2012	Monday	12:00:00 AM					
	3579455	04/18/2013	Thursday		Clear or Partly Cloudy	Dry	Daylight	0	0

 11141800

ACC NUM	State Report #	DATE	DOW	TIME	WEATHER	ROAD CONDITION	LIGHT CONDITION	INJ	FATAL
	3579864	03/30/2014	Sunday		Clear or Partly Cloudy	Dry	Daylight	0	0

 11141900

ACC NUM	State Report #	DATE	DOW	TIME	WEATHER	ROAD CONDITION	LIGHT CONDITION	INJ	FATAL
	3579591	06/26/2013	Wednesday		Clear or Partly Cloudy	Wet	Daylight	2	0

* Indicates a temporary collision report pending inclusion in the final database as determined by WSDOT using minimum damage criteria.
 ** Please note that there may be collision reports which have not been received and/or processed through the date range selected.


This document comprises data collected and compiled pursuant to 23 USC § 152 and/or 23 USC § 402. This document is not subject to discovery or admissibility under 23 USC § 409. Under no circumstances shall the release of this information be construed as a waiver by the City of Seattle of any privileges to which it is entitled.



Collision Diagram Report

Parameter Value
 Study Title: 1190
 Study Name: STUDY 1190
 Collision Date From: 01/01/2011
 Collision Date To: 10/01/2014

RAINIER AVE S BETWEEN S ANDOVER ST AND S DAKOTA ST (continued)



12280000

ACC NUM	State Report #	DATE	DOW	TIME	WEATHER	ROAD CONDITION	LIGHT CONDITION	INJ	FATAL
	3579785	07/28/2013	Sunday		Clear or Partly Cloudy	Dry	Daylight	2	0



34115500

ACC NUM	State Report #	DATE	DOW	TIME	WEATHER	ROAD CONDITION	LIGHT CONDITION	INJ	FATAL
	3643554	10/23/2013	Wednesday		Overcast	Wet	Daylight	0	0



43114400

ACC NUM	State Report #	DATE	DOW	TIME	WEATHER	ROAD CONDITION	LIGHT CONDITION	INJ	FATAL
	3579975	06/30/2014	Monday		Clear or Partly Cloudy	Dry	Daylight	0	0


* Indicates a temporary collision report pending inclusion in the final database as determined by WSDOT using minimum damage criteria.
 ** Please note that there may be collision reports which have not been received and/or processed through the date range selected.

This document comprises data collected and compiled pursuant to 23 USC § 152 and/or 23 USC § 402. This document is not subject to discovery or admissibility under 23 USC § 409. Under no circumstances shall the release of this information be construed as a waiver by the City of Seattle of any privileges to which it is entitled.



Collision Diagram Report

Parameter Value
 Study Title: 1190
 Study Name: STUDY 1190
 Collision Date From: 01/01/2011
 Collision Date To: 10/01/2014

RAINIER AVE S BETWEEN S ANDOVER ST AND S DAKOTA ST (continued)



43118800

ACC NUM	State Report #	DATE	DOW	TIME	WEATHER	ROAD CONDITION	LIGHT CONDITION	INJ	FATAL
12102026	3617077	04/11/2012	Wednesday		Overcast	Wet	Daylight	4	0



44118700

ACC NUM	State Report #	DATE	DOW	TIME	WEATHER	ROAD CONDITION	LIGHT CONDITION	INJ	FATAL
3581081	05/20/2014	Tuesday			Clear or Partly Cloudy	Dry	Dark - Street Lights Off	4	0



44144900

ACC NUM	State Report #	DATE	DOW	TIME	WEATHER	ROAD CONDITION	LIGHT CONDITION	INJ	FATAL
11340015	3545512	12/06/2011	Tuesday		Overcast	Dry	Daylight	0	0
	3590210	10/11/2013	Friday		Overcast	Dry	Dark - Street Lights On	0	0
	3617619	03/04/2014	Tuesday		Raining	Wet	Daylight	4	0

* Indicates a temporary collision report pending inclusion in the final database as determined by WSDOT using minimum damage criteria.

** Please note that there may be collision reports which have not been received and/or processed through the date range selected.

This document comprises data collected and compiled pursuant to 23 USC § 152 and/or 23 USC § 402. This document is not subject to discovery or admissibility under 23 USC § 409. Under no circumstances shall the release of this information be construed as a waiver by the City of Seattle of any privileges to which it is entitled.




Collision Diagram Report

Parameter Value
 Study Title: 1190
 Study Name: STUDY 1190
 Collision Date From: 01/01/2011
 Collision Date To: 10/01/2014

RAINIER AVE S BETWEEN S ANDOVER ST AND S DAKOTA ST (continued)

3699382 08/13/2014 Wednesday Clear or Partly Cloudy Wet Daylight 0 0



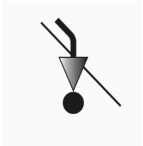
44164400

ACC NUM	State Report #	DATE	DOW	TIME	WEATHER	ROAD CONDITION	LIGHT CONDITION	INJ	FATAL
3577456	02/05/2014	Wednesday			Clear or Partly Cloudy	Dry	Daylight	0	0



44247974

ACC NUM	State Report #	DATE	DOW	TIME	WEATHER	ROAD CONDITION	LIGHT CONDITION	INJ	FATAL
12340008	3467363	12/05/2012	Wednesday		Raining	Wet	Daylight	2	0



45280000

ACC NUM	State Report #	DATE	DOW	TIME	WEATHER	ROAD CONDITION	LIGHT CONDITION	INJ	FATAL
12130018	3617408	05/09/2012	Wednesday		Clear or Partly Cloudy	Dry	Dark - Street Lights On	0	0
	3589838	01/20/2014	Monday		Clear or Partly Cloudy	Dry	Daylight	6	0

* Indicates a temporary collision report pending inclusion in the final database as determined by WSDOT using minimum damage criteria.
 ** Please note that there may be collision reports which have not been received and/or processed through the date range selected.

This document comprises data collected and compiled pursuant to 23 USC § 152 and/or 23 USC § 402. This document is not subject to discovery or admissibility under 23 USC § 409. Under no circumstances shall the release of this information be construed as a waiver by the City of Seattle of any privileges to which it is entitled.

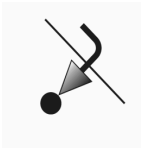


Collision Diagram Report

Parameter Value
 Study Title: 1190
 Study Name: STUDY 1190
 Collision Date From: 01/01/2011
 Collision Date To: 10/01/2014

RAINIER AVE S BETWEEN S ANDOVER ST AND S DAKOTA ST (continued)

3581134 06/01/2014 Sunday Clear or Partly Cloudy Dry Daylight 2 0



46280000

ACC NUM	State Report #	DATE	DOW	TIME	WEATHER	ROAD CONDITION	LIGHT CONDITION	INJ	FATAL
12335055	3608425	11/30/2012	Friday		Raining	Wet	Dark - Street Lights On	2	0



54111100

ACC NUM	State Report #	DATE	DOW	TIME	WEATHER	ROAD CONDITION	LIGHT CONDITION	INJ	FATAL
12018011	3548333	01/18/2012	Wednesday		Snowing	Snow/Slush	Daylight	0	0



54115500

ACC NUM	State Report #	DATE	DOW	TIME	WEATHER	ROAD CONDITION	LIGHT CONDITION	INJ	FATAL
3583272	04/04/2014	Friday			Clear or Partly Cloudy	Dry	Daylight	0	0

* Indicates a temporary collision report pending inclusion in the final database as determined by WSDOT using minimum damage criteria.
 ** Please note that there may be collision reports which have not been received and/or processed through the date range selected.


This document comprises data collected and compiled pursuant to 23 USC § 152 and/or 23 USC § 402. This document is not subject to discovery or admissibility under 23 USC § 409. Under no circumstances shall the release of this information be construed as a waiver by the City of Seattle of any privileges to which it is entitled.



Collision Diagram Report

Parameter Value
 Study Title: 1190
 Study Name: STUDY 1190
 Collision Date From: 01/01/2011
 Collision Date To: 10/01/2014

RAINIER AVE S BETWEEN S ANDOVER ST AND S DAKOTA ST (continued)



55145900

ACC NUM	State Report #	DATE	DOW	TIME	WEATHER	ROAD CONDITION	LIGHT CONDITION	INJ	FATAL
12324017	3467419	11/19/2012	Monday		Raining	Wet	Daylight	4	0



77115500

ACC NUM	State Report #	DATE	DOW	TIME	WEATHER	ROAD CONDITION	LIGHT CONDITION	INJ	FATAL
3581035	08/09/2014	Saturday			Clear or Partly Cloudy	Dry	Daylight	0	0



81280000

ACC NUM	State Report #	DATE	DOW	TIME	WEATHER	ROAD CONDITION	LIGHT CONDITION	INJ	FATAL
11298011	3545882	10/25/2011	Tuesday		Clear or Partly Cloudy	Dry	Daylight	2	0

* Indicates a temporary collision report pending inclusion in the final database as determined by WSDOT using minimum damage criteria.
 ** Please note that there may be collision reports which have not been received and/or processed through the date range selected.

This document comprises data collected and compiled pursuant to 23 USC § 152 and/or 23 USC § 402. This document is not subject to discovery or admissibility under 23 USC § 409. Under no circumstances shall the release of this information be construed as a waiver by the City of Seattle of any privileges to which it is entitled.



Collision Diagram Report

Parameter Value
 Study Title: 1190
 Study Name: STUDY 1190
 Collision Date From: 01/01/2011
 Collision Date To: 10/01/2014

RAINIER AVE S BETWEEN S ANDOVER ST AND S DAKOTA ST (continued)



87114400

ACC NUM	State Report #	DATE	DOW	TIME	WEATHER	ROAD CONDITION	LIGHT CONDITION	INJ	FATAL
	3579742	06/13/2014	Friday		Raining	Wet	Daylight	4	0



88148900

ACC NUM	State Report #	DATE	DOW	TIME	WEATHER	ROAD CONDITION	LIGHT CONDITION	INJ	FATAL
11279020	3548229	10/06/2011	Thursday		Overcast	Dry	Dark - Street Lights On	0	0
11335019	3548682	12/01/2011	Thursday		Fog/Smog/Smoke	Dry	Daylight	4	0
	3384266	01/02/2014	Thursday		Raining	Wet	Dusk	4	0
	3672769	06/24/2014	Tuesday		Clear or Partly Cloudy	Dry	Daylight	2	0
	3693367	09/23/2014	Tuesday						

* Indicates a temporary collision report pending inclusion in the final database as determined by WSDOT using minimum damage criteria.
 ** Please note that there may be collision reports which have not been received and/or processed through the date range selected.

This document comprises data collected and compiled pursuant to 23 USC § 152 and/or 23 USC § 402. This document is not subject to discovery or admissibility under 23 USC § 409. Under no circumstances shall the release of this information be construed as a waiver by the City of Seattle of any privileges to which it is entitled.



Collision Diagram Report

Parameter Value
 Study Title: 1190
 Study Name: STUDY 1190
 Collision Date From: 01/01/2011
 Collision Date To: 10/01/2014

RAINIER AVE S BETWEEN S ANGELINE ST AND S EDMUNDS ST

**No
Diagram**

00000000

ACC NUM	State Report #	DATE	DOW	TIME	WEATHER	ROAD CONDITION	LIGHT CONDITION	INJ	FATAL
	3577179	12/18/2013	Wednesday						
	3700260	09/04/2014	Thursday		Clear or Partly Cloudy	Unknown	Daylight	0	0



00139500

ACC NUM	State Report #	DATE	DOW	TIME	WEATHER	ROAD CONDITION	LIGHT CONDITION	INJ	FATAL
	3548414	04/04/2014	Friday		Clear or Partly Cloudy	Dry	Daylight	0	0



33114400

ACC NUM	State Report #	DATE	DOW	TIME	WEATHER	ROAD CONDITION	LIGHT CONDITION	INJ	FATAL
12153038	3607996	06/01/2012	Friday		Overcast	Dry	Daylight	0	0

* Indicates a temporary collision report pending inclusion in the final database as determined by WSDOT using minimum damage criteria.

** Please note that there may be collision reports which have not been received and/or processed through the date range selected.


This document comprises data collected and compiled pursuant to 23 USC § 152 and/or 23 USC § 402. This document is not subject to discovery or admissibility under 23 USC § 409. Under no circumstances shall the release of this information be construed as a waiver by the City of Seattle of any privileges to which it is entitled.




Collision Diagram Report

Parameter Value
 Study Title: 1190
 Study Name: STUDY 1190
 Collision Date From: 01/01/2011
 Collision Date To: 10/01/2014


RAINIER AVE S BETWEEN S ANGELINE ST AND S EDMUNDS ST (continued)



ACC NUM	State Report #	DATE	DOW	TIME	WEATHER	ROAD CONDITION	LIGHT CONDITION	INJ	FATAL
	3590364	03/01/2014	Saturday		Clear or Partly Cloudy	Dry	Dark - Street Lights On	0	0



ACC NUM	State Report #	DATE	DOW	TIME	WEATHER	ROAD CONDITION	LIGHT CONDITION	INJ	FATAL
12145016	3548364	05/24/2012	Thursday		Clear or Partly Cloudy	Dry	Daylight	2	0



ACC NUM	State Report #	DATE	DOW	TIME	WEATHER	ROAD CONDITION	LIGHT CONDITION	INJ	FATAL
11189036	3545751	07/08/2011	Friday		Clear or Partly Cloudy	Dry	Daylight	0	0

* Indicates a temporary collision report pending inclusion in the final database as determined by WSDOT using minimum damage criteria.
 ** Please note that there may be collision reports which have not been received and/or processed through the date range selected.


This document comprises data collected and compiled pursuant to 23 USC § 152 and/or 23 USC § 402. This document is not subject to discovery or admissibility under 23 USC § 409. Under no circumstances shall the release of this information be construed as a waiver by the City of Seattle of any privileges to which it is entitled.




Collision Diagram Report

Parameter Value
 Study Title: 1190
 Study Name: STUDY 1190
 Collision Date From: 01/01/2011
 Collision Date To: 10/01/2014


RAINIER AVE S BETWEEN S ANGELINE ST AND S EDMUNDS ST (continued)

 44169400

ACC NUM	State Report #	DATE	DOW	TIME	WEATHER	ROAD CONDITION	LIGHT CONDITION	INJ	FATAL
3643528		04/02/2014	Wednesday		Clear or Partly Cloudy	Dry	Daylight	0	0

 45114400

ACC NUM	State Report #	DATE	DOW	TIME	WEATHER	ROAD CONDITION	LIGHT CONDITION	INJ	FATAL
12251039	3467661	09/07/2012	Friday		Clear or Partly Cloudy	Dry	Daylight	2	0

 55165500

ACC NUM	State Report #	DATE	DOW	TIME	WEATHER	ROAD CONDITION	LIGHT CONDITION	INJ	FATAL
12228009	3342693	08/15/2012	Wednesday		Clear or Partly Cloudy	Dry	Dusk	0	0

* Indicates a temporary collision report pending inclusion in the final database as determined by WSDOT using minimum damage criteria.

** Please note that there may be collision reports which have not been received and/or processed through the date range selected.


This document comprises data collected and compiled pursuant to 23 USC § 152 and/or 23 USC § 402. This document is not subject to discovery or admissibility under 23 USC § 409. Under no circumstances shall the release of this information be construed as a waiver by the City of Seattle of any privileges to which it is entitled.



Collision Diagram Report

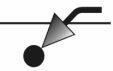
Parameter Value
 Study Title: 1190
 Study Name: STUDY 1190
 Collision Date From: 01/01/2011
 Collision Date To: 10/01/2014

RAINIER AVE S BETWEEN S ANGELINE ST AND S EDMUNDS ST (continued)



66146900

ACC NUM	State Report #	DATE	DOW	TIME	WEATHER	ROAD CONDITION	LIGHT CONDITION	INJ	FATAL
	C782296	09/10/2013	Tuesday						



76280000

ACC NUM	State Report #	DATE	DOW	TIME	WEATHER	ROAD CONDITION	LIGHT CONDITION	INJ	FATAL
	3643167	01/15/2014	Wednesday		Clear or Partly Cloudy	Dry	Daylight	0	0



77118800

ACC NUM	State Report #	DATE	DOW	TIME	WEATHER	ROAD CONDITION	LIGHT CONDITION	INJ	FATAL
	3579845	09/07/2013	Saturday		Overcast	Dry	Daylight	0	0

* Indicates a temporary collision report pending inclusion in the final database as determined by WSDOT using minimum damage criteria.
 ** Please note that there may be collision reports which have not been received and/or processed through the date range selected.

This document comprises data collected and compiled pursuant to 23 USC § 152 and/or 23 USC § 402. This document is not subject to discovery or admissibility under 23 USC § 409. Under no circumstances shall the release of this information be construed as a waiver by the City of Seattle of any privileges to which it is entitled.



Collision Diagram Report

Parameter Value
 Study Title: 1190
 Study Name: STUDY 1190
 Collision Date From: 01/01/2011
 Collision Date To: 10/01/2014

RAINIER AVE S BETWEEN S ANGELINE ST AND S EDMUNDS ST (continued)

88148800



ACC NUM	State Report #	DATE	DOW	TIME	WEATHER	ROAD CONDITION	LIGHT CONDITION	INJ	FATAL
	C777329	04/14/2013	Sunday						

88148900



ACC NUM	State Report #	DATE	DOW	TIME	WEATHER	ROAD CONDITION	LIGHT CONDITION	INJ	FATAL
11197024	3373141	07/16/2011	Saturday		Overcast	Wet	Daylight	0	0
13009022	3502724	01/09/2013	Wednesday		Overcast	Dry	Daylight	0	0

88149800



ACC NUM	State Report #	DATE	DOW	TIME	WEATHER	ROAD CONDITION	LIGHT CONDITION	INJ	FATAL
11145020	3567027	05/25/2011	Wednesday		Raining	Wet	Daylight	0	0

* Indicates a temporary collision report pending inclusion in the final database as determined by WSDOT using minimum damage criteria.

** Please note that there may be collision reports which have not been received and/or processed through the date range selected.

This document comprises data collected and compiled pursuant to 23 USC § 152 and/or 23 USC § 402. This document is not subject to discovery or admissibility under 23 USC § 409. Under no circumstances shall the release of this information be construed as a waiver by the City of Seattle of any privileges to which it is entitled.



Collision Diagram Report

Parameter Value

Study Title: 1190

Study Name: STUDY 1190

Collision Date From: 01/01/2011

Collision Date To: 10/01/2014

RAINIER AVE S BETWEEN S ANGELINE ST AND S EDMUNDS ST (continued)



ACC NUM	State Report #	DATE	DOW	TIME	WEATHER	ROAD CONDITION	LIGHT CONDITION	INJ	FATAL
11080012	3566532	03/21/2011	Monday		Overcast	Wet	Daylight	2	0

* Indicates a temporary collision report pending inclusion in the final database as determined by WSDOT using minimum damage criteria.

** Please note that there may be collision reports which have not been received and/or processed through the date range selected.

This document comprises data collected and compiled pursuant to 23 USC § 152 and/or 23 USC § 402. This document is not subject to discovery or admissibility under 23 USC § 409. Under no circumstances shall the release of this information be construed as a waiver by the City of Seattle of any privileges to which it is entitled.



Collision Diagram Report

Parameter Value
 Study Title: 1190
 Study Name: STUDY 1190
 Collision Date From: 01/01/2011
 Collision Date To: 10/01/2014

RAINIER AVE S BETWEEN S AUSTIN ST AND S HOLDEN ST



00169500

ACC NUM	State Report #	DATE	DOW	TIME	WEATHER	ROAD CONDITION	LIGHT CONDITION	INJ	FATAL
	3580791	04/26/2014	Saturday		Overcast	Wet	Daylight	0	0



11111800

ACC NUM	State Report #	DATE	DOW	TIME	WEATHER	ROAD CONDITION	LIGHT CONDITION	INJ	FATAL
	3581167	06/08/2014	Sunday		Clear or Partly Cloudy	Dry	Dark - Street Lights On	0	0



11141900

ACC NUM	State Report #	DATE	DOW	TIME	WEATHER	ROAD CONDITION	LIGHT CONDITION	INJ	FATAL
12321033	3502299	11/16/2012	Friday		Raining	Wet	Daylight	0	0

* Indicates a temporary collision report pending inclusion in the final database as determined by WSDOT using minimum damage criteria.
 ** Please note that there may be collision reports which have not been received and/or processed through the date range selected.


This document comprises data collected and compiled pursuant to 23 USC § 152 and/or 23 USC § 402. This document is not subject to discovery or admissibility under 23 USC § 409. Under no circumstances shall the release of this information be construed as a waiver by the City of Seattle of any privileges to which it is entitled.




Collision Diagram Report

Parameter Value
 Study Title: 1190
 Study Name: STUDY 1190
 Collision Date From: 01/01/2011
 Collision Date To: 10/01/2014

RAINIER AVE S BETWEEN S AUSTIN ST AND S HOLDEN ST (continued)



ACC NUM	State Report #	DATE	DOW	TIME	WEATHER	ROAD CONDITION	LIGHT CONDITION	INJ	FATAL
	3583378	05/26/2014	Monday		Clear or Partly Cloudy	Dry	Daylight	0	0



ACC NUM	State Report #	DATE	DOW	TIME	WEATHER	ROAD CONDITION	LIGHT CONDITION	INJ	FATAL
11041001	3373201	02/10/2011	Thursday		Clear or Partly Cloudy	Dry	Daylight	0	0



ACC NUM	State Report #	DATE	DOW	TIME	WEATHER	ROAD CONDITION	LIGHT CONDITION	INJ	FATAL
12250031	3467659	09/06/2012	Thursday		Clear or Partly Cloudy	Dry	Dark - Street Lights On	2	0

* Indicates a temporary collision report pending inclusion in the final database as determined by WSDOT using minimum damage criteria.
 ** Please note that there may be collision reports which have not been received and/or processed through the date range selected.


This document comprises data collected and compiled pursuant to 23 USC § 152 and/or 23 USC § 402. This document is not subject to discovery or admissibility under 23 USC § 409. Under no circumstances shall the release of this information be construed as a waiver by the City of Seattle of any privileges to which it is entitled.



Collision Diagram Report

Parameter Value
 Study Title: 1190
 Study Name: STUDY 1190
 Collision Date From: 01/01/2011
 Collision Date To: 10/01/2014

RAINIER AVE S BETWEEN S AUSTIN ST AND S HOLDEN ST (continued)



ACC NUM	State Report #	DATE	DOW	TIME	WEATHER	ROAD CONDITION	LIGHT CONDITION	INJ	FATAL
12215035	3374362	08/02/2012	Thursday		Clear or Partly Cloudy	Dry	Dark - Street Lights On	2	0

* Indicates a temporary collision report pending inclusion in the final database as determined by WSDOT using minimum damage criteria.

** Please note that there may be collision reports which have not been received and/or processed through the date range selected.

This document comprises data collected and compiled pursuant to 23 USC § 152 and/or 23 USC § 402. This document is not subject to discovery or admissibility under 23 USC § 409. Under no circumstances shall the release of this information be construed as a waiver by the City of Seattle of any privileges to which it is entitled.



Collision Diagram Report

Parameter Value
 Study Title: 1190
 Study Name: STUDY 1190
 Collision Date From: 01/01/2011
 Collision Date To: 10/01/2014

RAINIER AVE S BETWEEN S BRANDON ST AND S LUCILE ST

**No
Diagram** 00000000

ACC NUM	State Report #	DATE	DOW	TIME	WEATHER	ROAD CONDITION	LIGHT CONDITION	INJ	FATAL
12360001	3565109	12/25/2012	Tuesday		Overcast	Wet	Dark - Street Lights On	0	0

 43118800

ACC NUM	State Report #	DATE	DOW	TIME	WEATHER	ROAD CONDITION	LIGHT CONDITION	INJ	FATAL
12344021	3502629	12/09/2012	Sunday		Clear or Partly Cloudy	Dry	Dark - Street Lights On	2	0

 44164400

ACC NUM	State Report #	DATE	DOW	TIME	WEATHER	ROAD CONDITION	LIGHT CONDITION	INJ	FATAL
3699031	07/08/2014	Tuesday			Clear or Partly Cloudy	Dry	Daylight	0	0

* Indicates a temporary collision report pending inclusion in the final database as determined by WSDOT using minimum damage criteria.

** Please note that there may be collision reports which have not been received and/or processed through the date range selected.


This document comprises data collected and compiled pursuant to 23 USC § 152 and/or 23 USC § 402. This document is not subject to discovery or admissibility under 23 USC § 409. Under no circumstances shall the release of this information be construed as a waiver by the City of Seattle of any privileges to which it is entitled.



Collision Diagram Report

Parameter Value
 Study Title: 1190
 Study Name: STUDY 1190
 Collision Date From: 01/01/2011
 Collision Date To: 10/01/2014

RAINIER AVE S BETWEEN S BRANDON ST AND S LUCILE ST (continued)



45145900

ACC NUM	State Report #	DATE	DOW	TIME	WEATHER	ROAD CONDITION	LIGHT CONDITION	INJ	FATAL
12220016	3467161	08/07/2012	Tuesday		Overcast	Dry	Daylight	2	0



74118800

ACC NUM	State Report #	DATE	DOW	TIME	WEATHER	ROAD CONDITION	LIGHT CONDITION	INJ	FATAL
12097027	3566464	04/06/2012	Friday		Clear or Partly Cloudy	Dry	Dark - Street Lights On	2	0



77118800

ACC NUM	State Report #	DATE	DOW	TIME	WEATHER	ROAD CONDITION	LIGHT CONDITION	INJ	FATAL
3583211	12/13/2013	Friday			Clear or Partly Cloudy	Dry	Daylight	0	0

* Indicates a temporary collision report pending inclusion in the final database as determined by WSDOT using minimum damage criteria.
 ** Please note that there may be collision reports which have not been received and/or processed through the date range selected.


This document comprises data collected and compiled pursuant to 23 USC § 152 and/or 23 USC § 402. This document is not subject to discovery or admissibility under 23 USC § 409. Under no circumstances shall the release of this information be construed as a waiver by the City of Seattle of any privileges to which it is entitled.



Collision Diagram Report


Parameter Value
 Study Title: 1190
 Study Name: STUDY 1190
 Collision Date From: 01/01/2011
 Collision Date To: 10/01/2014

RAINIER AVE S BETWEEN S BRANDON ST AND S LUCILE ST (continued)




81280000

ACC NUM	State Report #	DATE	DOW	TIME	WEATHER	ROAD CONDITION	LIGHT CONDITION	INJ	FATAL
	3699529	08/29/2014	Friday			Dry	Daylight		



87118800

ACC NUM	State Report #	DATE	DOW	TIME	WEATHER	ROAD CONDITION	LIGHT CONDITION	INJ	FATAL
13028028	3671754	01/28/2013	Monday		Raining	Wet	Daylight	0	0



88148900

ACC NUM	State Report #	DATE	DOW	TIME	WEATHER	ROAD CONDITION	LIGHT CONDITION	INJ	FATAL
12135033	3617156	05/14/2012	Monday		Clear or Partly Cloudy	Dry	Daylight	2	0
	3698982	07/05/2014	Saturday		Overcast	Dry	Daylight	2	0

* Indicates a temporary collision report pending inclusion in the final database as determined by WSDOT using minimum damage criteria.

** Please note that there may be collision reports which have not been received and/or processed through the date range selected.

This document comprises data collected and compiled pursuant to 23 USC § 152 and/or 23 USC § 402. This document is not subject to discovery or admissibility under 23 USC § 409. Under no circumstances shall the release of this information be construed as a waiver by the City of Seattle of any privileges to which it is entitled.



Collision Diagram Report

Parameter Value
 Study Title: 1190
 Study Name: STUDY 1190
 Collision Date From: 01/01/2011
 Collision Date To: 10/01/2014


RAINIER AVE S BETWEEN S CHARLESTOWN ST AND S ANDOVER ST

**No
Diagram** 00000000

ACC NUM	State Report #	DATE	DOW	TIME	WEATHER	ROAD CONDITION	LIGHT CONDITION	INJ	FATAL
11095024	3568016	04/05/2011	Tuesday		Unknown	Unknown	Unknown	0	0
	3615441	05/02/2013	Thursday						
	3615208	07/22/2013	Monday						
	3577765	03/28/2014	Friday		Raining	Wet	Daylight	0	0

 34115500

ACC NUM	State Report #	DATE	DOW	TIME	WEATHER	ROAD CONDITION	LIGHT CONDITION	INJ	FATAL
	3583413	06/06/2014	Friday		Clear or Partly Cloudy	Dry	Dark - Street Lights On	0	0

 43114400

ACC NUM	State Report #	DATE	DOW	TIME	WEATHER	ROAD CONDITION	LIGHT CONDITION	INJ	FATAL
---------	----------------	------	-----	------	---------	----------------	-----------------	-----	-------

* Indicates a temporary collision report pending inclusion in the final database as determined by WSDOT using minimum damage criteria.
 ** Please note that there may be collision reports which have not been received and/or processed through the date range selected.

This document comprises data collected and compiled pursuant to 23 USC § 152 and/or 23 USC § 402. This document is not subject to discovery or admissibility under 23 USC § 409. Under no circumstances shall the release of this information be construed as a waiver by the City of Seattle of any privileges to which it is entitled.

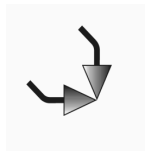


Collision Diagram Report

Parameter Value
 Study Title: 1190
 Study Name: STUDY 1190
 Collision Date From: 01/01/2011
 Collision Date To: 10/01/2014

RAINIER AVE S BETWEEN S CHARLESTOWN ST AND S ANDOVER ST (continued)

ACC NUM	State Report #	DATE	DOW	TIME	WEATHER	ROAD CONDITION	LIGHT CONDITION	INJ	FATAL
11227024	3387889	08/15/2011	Monday		Clear or Partly Cloudy	Dry	Dusk	0	0
12173013	3617564	06/21/2012	Thursday		Overcast	Dry	Unknown	0	0



43114500

ACC NUM	State Report #	DATE	DOW	TIME	WEATHER	ROAD CONDITION	LIGHT CONDITION	INJ	FATAL
	3579325	08/29/2014	Friday						



43118800

ACC NUM	State Report #	DATE	DOW	TIME	WEATHER	ROAD CONDITION	LIGHT CONDITION	INJ	FATAL
12335056	3502404	11/30/2012	Friday		Raining	Dry	Daylight	0	0



43144400

ACC NUM	State Report #	DATE	DOW	TIME	WEATHER	ROAD CONDITION	LIGHT CONDITION	INJ	FATAL
12359015	3502338	12/24/2012	Monday		Overcast	Wet	Dark - Street Lights On	0	0

* Indicates a temporary collision report pending inclusion in the final database as determined by WSDOT using minimum damage criteria.

** Please note that there may be collision reports which have not been received and/or processed through the date range selected.


This document comprises data collected and compiled pursuant to 23 USC § 152 and/or 23 USC § 402. This document is not subject to discovery or admissibility under 23 USC § 409. Under no circumstances shall the release of this information be construed as a waiver by the City of Seattle of any privileges to which it is entitled.



Collision Diagram Report

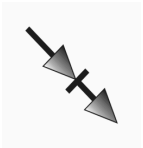
Parameter Value
 Study Title: 1190
 Study Name: STUDY 1190
 Collision Date From: 01/01/2011
 Collision Date To: 10/01/2014

RAINIER AVE S BETWEEN S CHARLESTOWN ST AND S ANDOVER ST (continued)




44118700

ACC NUM	State Report #	DATE	DOW	TIME	WEATHER	ROAD CONDITION	LIGHT CONDITION	INJ	FATAL
11304018	3373145	10/31/2011	Monday	04:09:00 PM	Clear or Partly Cloudy	Dry	Daylight	0	0



44144900

ACC NUM	State Report #	DATE	DOW	TIME	WEATHER	ROAD CONDITION	LIGHT CONDITION	INJ	FATAL
11145022	3567076	05/25/2011	Wednesday		Raining	Wet	Daylight	2	0
13059008	3501387	02/28/2013	Thursday	11:18:00 AM	Overcast	Wet	Daylight	2	0
	3550323	09/10/2013	Tuesday		Clear or Partly Cloudy	Dry	Daylight	2	0
	3579861	01/08/2014	Wednesday		Raining	Wet	Dark - Street Lights On	0	0



44164400

ACC NUM	State Report #	DATE	DOW	TIME	WEATHER	ROAD CONDITION	LIGHT CONDITION	INJ	FATAL
---------	----------------	------	-----	------	---------	----------------	-----------------	-----	-------

* Indicates a temporary collision report pending inclusion in the final database as determined by WSDOT using minimum damage criteria.
 ** Please note that there may be collision reports which have not been received and/or processed through the date range selected.

This document comprises data collected and compiled pursuant to 23 USC § 152 and/or 23 USC § 402. This document is not subject to discovery or admissibility under 23 USC § 409. Under no circumstances shall the release of this information be construed as a waiver by the City of Seattle of any privileges to which it is entitled.



Collision Diagram Report

Parameter Value
 Study Title: 1190
 Study Name: STUDY 1190
 Collision Date From: 01/01/2011
 Collision Date To: 10/01/2014

RAINIER AVE S BETWEEN S CHARLESTOWN ST AND S ANDOVER ST (continued)

ACC NUM	State Report #	DATE	DOW	TIME	WEATHER	ROAD CONDITION	LIGHT CONDITION	INJ	FATAL
11323011	3548533	11/19/2011	Saturday		Clear or Partly Cloudy	Dry	Daylight	0	0
11330015	3548636	11/26/2011	Saturday		Clear or Partly Cloudy	Dry	Daylight	0	0

45114400



ACC NUM	State Report #	DATE	DOW	TIME	WEATHER	ROAD CONDITION	LIGHT CONDITION	INJ	FATAL
11157033	3374043	06/06/2011	Monday		Clear or Partly Cloudy	Dry	Daylight	0	0
	3583053	02/01/2014	Saturday		Overcast	Wet	Dusk	0	0
	3583232	02/18/2014	Tuesday		Raining	Wet	Daylight	0	0

45280000



ACC NUM	State Report #	DATE	DOW	TIME	WEATHER	ROAD CONDITION	LIGHT CONDITION	INJ	FATAL
11057014	3374563	02/26/2011	Saturday		Clear or Partly Cloudy	Dry	Daylight	2	0
	3579934	07/08/2013	Monday		Clear or Partly Cloudy	Dry	Daylight	0	0

* Indicates a temporary collision report pending inclusion in the final database as determined by WSDOT using minimum damage criteria.

** Please note that there may be collision reports which have not been received and/or processed through the date range selected.




This document comprises data collected and compiled pursuant to 23 USC § 152 and/or 23 USC § 402. This document is not subject to discovery or admissibility under 23 USC § 409. Under no circumstances shall the release of this information be construed as a waiver by the City of Seattle of any privileges to which it is entitled.



Collision Diagram Report

Parameter **Value**
 Study Title: 1190
 Study Name: STUDY 1190
 Collision Date From: 01/01/2011
 Collision Date To: 10/01/2014

RAINIER AVE S BETWEEN S CHARLESTOWN ST AND S ANDOVER ST (continued)

ACC NUM	State Report #	DATE	DOW	TIME	WEATHER	ROAD CONDITION	LIGHT CONDITION	INJ	FATAL
	52111100								
3579303		05/11/2013	Saturday		Clear or Partly Cloudy	Dry	Dark - Street Lights On	0	0
	54111100								
3467582		10/04/2012	Thursday		Clear or Partly Cloudy	Dry	Daylight	0	0
	54115500								
12207026	3548467	07/25/2012	Wednesday		Clear or Partly Cloudy	Dry	Daylight	0	0

* Indicates a temporary collision report pending inclusion in the final database as determined by WSDOT using minimum damage criteria.

** Please note that there may be collision reports which have not been received and/or processed through the date range selected.

This document comprises data collected and compiled pursuant to 23 USC § 152 and/or 23 USC § 402. This document is not subject to discovery or admissibility under 23 USC § 409. Under no circumstances shall the release of this information be construed as a waiver by the City of Seattle of any privileges to which it is entitled.



Collision Diagram Report

Parameter Value
 Study Title: 1190
 Study Name: STUDY 1190
 Collision Date From: 01/01/2011
 Collision Date To: 10/01/2014

RAINIER AVE S BETWEEN S CHARLESTOWN ST AND S ANDOVER ST (continued)


55145900

ACC NUM	State Report #	DATE	DOW	TIME	WEATHER	ROAD CONDITION	LIGHT CONDITION	INJ	FATAL
	3581166	06/05/2014	Thursday		Clear or Partly Cloudy	Dry	Daylight	0	0



65118800

ACC NUM	State Report #	DATE	DOW	TIME	WEATHER	ROAD CONDITION	LIGHT CONDITION	INJ	FATAL
11087010	3344412	03/28/2011	Monday		Clear or Partly Cloudy	Dry	Daylight	0	0
11118007	3344250	04/28/2011	Thursday		Clear or Partly Cloudy	Dry	Daylight	0	0
12231021	3608341	08/18/2012	Saturday		Clear or Partly Cloudy	Dry	Dark - Street Lights On	2	0
	3671840	10/02/2013	Wednesday		Raining	Wet	Daylight	0	0



76118800

ACC NUM	State Report #	DATE	DOW	TIME	WEATHER	ROAD CONDITION	LIGHT CONDITION	INJ	FATAL
---------	----------------	------	-----	------	---------	----------------	-----------------	-----	-------

* Indicates a temporary collision report pending inclusion in the final database as determined by WSDOT using minimum damage criteria.

** Please note that there may be collision reports which have not been received and/or processed through the date range selected.

This document comprises data collected and compiled pursuant to 23 USC § 152 and/or 23 USC § 402. This document is not subject to discovery or admissibility under 23 USC § 409. Under no circumstances shall the release of this information be construed as a waiver by the City of Seattle of any privileges to which it is entitled.




Collision Diagram Report


Parameter Value
 Study Title: 1190
 Study Name: STUDY 1190
 Collision Date From: 01/01/2011
 Collision Date To: 10/01/2014

RAINIER AVE S BETWEEN S CHARLESTOWN ST AND S ANDOVER ST (continued)

3507659 09/07/2013 Saturday Clear or Partly Cloudy Dry Daylight 0 0



ACC NUM	State Report #	DATE	DOW	TIME	WEATHER	ROAD CONDITION	LIGHT CONDITION	INJ	FATAL
13040016	3671945	02/09/2013	Saturday	11:47:00 AM	Clear or Partly Cloudy	Dry	Daylight	4	0
	3581034	05/18/2014	Sunday		Clear or Partly Cloudy	Dry	Daylight	0	0



ACC NUM	State Report #	DATE	DOW	TIME	WEATHER	ROAD CONDITION	LIGHT CONDITION	INJ	FATAL
	3699185	07/01/2014	Tuesday		Clear or Partly Cloudy	Dry	Daylight	2	0



ACC NUM	State Report #	DATE	DOW	TIME	WEATHER	ROAD CONDITION	LIGHT CONDITION	INJ	FATAL
11070010	3373121	03/11/2011	Friday		Clear or Partly Cloudy	Dry	Daylight	2	0

* Indicates a temporary collision report pending inclusion in the final database as determined by WSDOT using minimum damage criteria.
 ** Please note that there may be collision reports which have not been received and/or processed through the date range selected.

This document comprises data collected and compiled pursuant to 23 USC § 152 and/or 23 USC § 402. This document is not subject to discovery or admissibility under 23 USC § 409. Under no circumstances shall the release of this information be construed as a waiver by the City of Seattle of any privileges to which it is entitled.



Collision Diagram Report

Parameter Value
 Study Title: 1190
 Study Name: STUDY 1190
 Collision Date From: 01/01/2011
 Collision Date To: 10/01/2014

RAINIER AVE S BETWEEN S CHARLESTOWN ST AND S ANDOVER ST (continued)

3467229 04/30/2013 Tuesday Clear or Partly Cloudy Dry Daylight 2 0



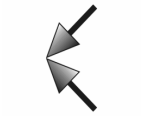
81280000

ACC NUM	State Report #	DATE	DOW	TIME	WEATHER	ROAD CONDITION	LIGHT CONDITION	INJ	FATAL
12021004	3608155	01/21/2012	Saturday		Clear or Partly Cloudy	Wet	Dark - Street Lights On	4	0
	3617767	06/26/2013	Wednesday		Overcast	Dry	Dark - Street Lights On	2	0
	3583451	03/02/2014	Sunday		Raining	Wet	Dark - Street Lights On	2	0



82260000

ACC NUM	State Report #	DATE	DOW	TIME	WEATHER	ROAD CONDITION	LIGHT CONDITION	INJ	FATAL
	3467384	04/11/2014	Friday		Clear or Partly Cloudy	Dry	Daylight	0	0



88116600

ACC NUM	State Report #	DATE	DOW	TIME	WEATHER	ROAD CONDITION	LIGHT CONDITION	INJ	FATAL
---------	----------------	------	-----	------	---------	----------------	-----------------	-----	-------

* Indicates a temporary collision report pending inclusion in the final database as determined by WSDOT using minimum damage criteria.
 ** Please note that there may be collision reports which have not been received and/or processed through the date range selected.

This document comprises data collected and compiled pursuant to 23 USC § 152 and/or 23 USC § 402. This document is not subject to discovery or admissibility under 23 USC § 409. Under no circumstances shall the release of this information be construed as a waiver by the City of Seattle of any privileges to which it is entitled.



Collision Diagram Report

Parameter Value
 Study Title: 1190
 Study Name: STUDY 1190
 Collision Date From: 01/01/2011
 Collision Date To: 10/01/2014

RAINIER AVE S BETWEEN S CHARLESTOWN ST AND S ANDOVER ST (continued)

11325027 3387317 11/21/2011 Monday Raining Wet Daylight 0 0

88117700



ACC NUM	State Report #	DATE	DOW	TIME	WEATHER	ROAD CONDITION	LIGHT CONDITION	INJ	FATAL
	3671775	07/03/2013	Wednesday		Clear or Partly Cloudy	Dry	Dark - Street Lights On	2	0

88148100



ACC NUM	State Report #	DATE	DOW	TIME	WEATHER	ROAD CONDITION	LIGHT CONDITION	INJ	FATAL
	3699002	07/02/2014	Wednesday		Clear or Partly Cloudy	Dry	Daylight	0	0

88148900



ACC NUM	State Report #	DATE	DOW	TIME	WEATHER	ROAD CONDITION	LIGHT CONDITION	INJ	FATAL
11044008	3372981	02/13/2011	Sunday	10:30:00 AM	Clear or Partly Cloudy	Dry	Daylight	0	0
11167027	3372617	06/16/2011	Thursday		Clear or Partly Cloudy	Dry	Dark - Street Lights On	4	0

* Indicates a temporary collision report pending inclusion in the final database as determined by WSDOT using minimum damage criteria.

 ** Please note that there may be collision reports which have not been received and/or processed through the date range selected.

This document comprises data collected and compiled pursuant to 23 USC § 152 and/or 23 USC § 402. This document is not subject to discovery or admissibility under 23 USC § 409. Under no circumstances shall the release of this information be construed as a waiver by the City of Seattle of any privileges to which it is entitled.



Collision Diagram Report

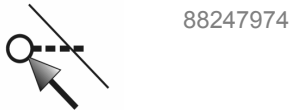
Parameter Value
 Study Title: 1190
 Study Name: STUDY 1190
 Collision Date From: 01/01/2011
 Collision Date To: 10/01/2014

RAINIER AVE S BETWEEN S CHARLESTOWN ST AND S ANDOVER ST (continued)

12193012	3608411	07/11/2012	Wednesday		Clear or Partly Cloudy	Dry	Daylight	4	0
12277024	3608417	10/03/2012	Wednesday		Clear or Partly Cloudy	Dry	Daylight	2	0
	3583146	05/24/2014	Saturday		Clear or Partly Cloudy	Dry	Daylight	4	0
	3699189	09/29/2014	Monday						



ACC NUM	State Report #	DATE	DOW	TIME	WEATHER	ROAD CONDITION	LIGHT CONDITION	INJ	FATAL
	3671907	07/20/2013	Saturday		Clear or Partly Cloudy	Dry	Daylight	2	0



ACC NUM	State Report #	DATE	DOW	TIME	WEATHER	ROAD CONDITION	LIGHT CONDITION	INJ	FATAL
11298014	3387891	10/25/2011	Tuesday		Overcast	Dry	Dark - Street Lights On	2	0

* Indicates a temporary collision report pending inclusion in the final database as determined by WSDOT using minimum damage criteria.
 ** Please note that there may be collision reports which have not been received and/or processed through the date range selected.

This document comprises data collected and compiled pursuant to 23 USC § 152 and/or 23 USC § 402. This document is not subject to discovery or admissibility under 23 USC § 409. Under no circumstances shall the release of this information be construed as a waiver by the City of Seattle of any privileges to which it is entitled.



Collision Diagram Report

Parameter Value
 Study Title: 1190
 Study Name: STUDY 1190
 Collision Date From: 01/01/2011
 Collision Date To: 10/01/2014

RAINIER AVE S BETWEEN S CHICAGO ST AND S KENYON ST

No
Diagram

00000000

ACC NUM	State Report #	DATE	DOW	TIME	WEATHER	ROAD CONDITION	LIGHT CONDITION	INJ	FATAL
12238008	3507523	08/25/2012	Saturday		Clear or Partly Cloudy	Dry	Daylight	0	0



11111800

ACC NUM	State Report #	DATE	DOW	TIME	WEATHER	ROAD CONDITION	LIGHT CONDITION	INJ	FATAL
11301045	3545620	10/28/2011	Friday		Overcast	Dry	Daylight	2	0
	3467194	08/16/2013	Friday		Clear or Partly Cloudy	Dry	Daylight	0	0



11141900

ACC NUM	State Report #	DATE	DOW	TIME	WEATHER	ROAD CONDITION	LIGHT CONDITION	INJ	FATAL
11313013	3545624	11/09/2011	Wednesday		Clear or Partly Cloudy	Dry	Dusk	2	0
12158015	3617528	06/06/2012	Wednesday		Clear or Partly Cloudy	Dry	Daylight	2	0

* Indicates a temporary collision report pending inclusion in the final database as determined by WSDOT using minimum damage criteria.

** Please note that there may be collision reports which have not been received and/or processed through the date range selected.

This document comprises data collected and compiled pursuant to 23 USC § 152 and/or 23 USC § 402. This document is not subject to discovery or admissibility under 23 USC § 409. Under no circumstances shall the release of this information be construed as a waiver by the City of Seattle of any privileges to which it is entitled.



Collision Diagram Report

Parameter Value
 Study Title: 1190
 Study Name: STUDY 1190
 Collision Date From: 01/01/2011
 Collision Date To: 10/01/2014

RAINIER AVE S BETWEEN S CHICAGO ST AND S KENYON ST (continued)

3579651 06/24/2013 Monday Clear or Partly Cloudy Dry Daylight 2 0



54260000

ACC NUM	State Report #	DATE	DOW	TIME	WEATHER	ROAD CONDITION	LIGHT CONDITION	INJ	FATAL
12087026	3608293	03/27/2012	Tuesday		Raining	Wet	Dark - Street Lights On	0	0



55145900

ACC NUM	State Report #	DATE	DOW	TIME	WEATHER	ROAD CONDITION	LIGHT CONDITION	INJ	FATAL
12003021	2896269	01/03/2012	Tuesday		Raining	Wet	Dark - Street Lights On	4	0
12036017	3608352	02/05/2012	Sunday		Clear or Partly Cloudy	Dry	Daylight	2	0



55165900

ACC NUM	State Report #	DATE	DOW	TIME	WEATHER	ROAD CONDITION	LIGHT CONDITION	INJ	FATAL
C783253	09/24/2013	Tuesday							

* Indicates a temporary collision report pending inclusion in the final database as determined by WSDOT using minimum damage criteria.
 ** Please note that there may be collision reports which have not been received and/or processed through the date range selected.

This document comprises data collected and compiled pursuant to 23 USC § 152 and/or 23 USC § 402. This document is not subject to discovery or admissibility under 23 USC § 409. Under no circumstances shall the release of this information be construed as a waiver by the City of Seattle of any privileges to which it is entitled.



Collision Diagram Report

Parameter Value
 Study Title: 1190
 Study Name: STUDY 1190
 Collision Date From: 01/01/2011
 Collision Date To: 10/01/2014

RAINIER AVE S BETWEEN S CHICAGO ST AND S KENYON ST (continued)



56145900

ACC NUM	State Report #	DATE	DOW	TIME	WEATHER	ROAD CONDITION	LIGHT CONDITION	INJ	FATAL
	3590095	10/09/2013	Wednesday		Clear or Partly Cloudy	Dry	Daylight	0	0

* Indicates a temporary collision report pending inclusion in the final database as determined by WSDOT using minimum damage criteria.

** Please note that there may be collision reports which have not been received and/or processed through the date range selected.

This document comprises data collected and compiled pursuant to 23 USC § 152 and/or 23 USC § 402. This document is not subject to discovery or admissibility under 23 USC § 409. Under no circumstances shall the release of this information be construed as a waiver by the City of Seattle of any privileges to which it is entitled.



Collision Diagram Report

Parameter Value
 Study Title: 1190
 Study Name: STUDY 1190
 Collision Date From: 01/01/2011
 Collision Date To: 10/01/2014

RAINIER AVE S BETWEEN S CLOVERDALE ST AND S HENDERSON ST

**No
Diagram**

00000000

ACC NUM	State Report #	DATE	DOW	TIME	WEATHER	ROAD CONDITION	LIGHT CONDITION	INJ	FATAL
11264015	3387916	09/21/2011	Wednesday	04:20:00 AM	Unknown	Dry	Unknown	0	0
	3700045	05/31/2014	Saturday		Unknown	Unknown	Daylight	0	0



11141100

ACC NUM	State Report #	DATE	DOW	TIME	WEATHER	ROAD CONDITION	LIGHT CONDITION	INJ	FATAL
12346015	3502487	12/11/2012	Tuesday		Overcast	Wet	Dusk	0	0



11141900

ACC NUM	State Report #	DATE	DOW	TIME	WEATHER	ROAD CONDITION	LIGHT CONDITION	INJ	FATAL
	3579777	07/04/2013	Thursday		Clear or Partly Cloudy	Dry	Daylight	2	0
	3643098	07/01/2014	Tuesday		Clear or Partly Cloudy	Dry	Daylight	0	0

* Indicates a temporary collision report pending inclusion in the final database as determined by WSDOT using minimum damage criteria.
 ** Please note that there may be collision reports which have not been received and/or processed through the date range selected.


This document comprises data collected and compiled pursuant to 23 USC § 152 and/or 23 USC § 402. This document is not subject to discovery or admissibility under 23 USC § 409. Under no circumstances shall the release of this information be construed as a waiver by the City of Seattle of any privileges to which it is entitled.



Collision Diagram Report


Parameter Value
 Study Title: 1190
 Study Name: STUDY 1190
 Collision Date From: 01/01/2011
 Collision Date To: 10/01/2014

RAINIER AVE S BETWEEN S CLOVERDALE ST AND S HENDERSON ST (continued)




11167100

ACC NUM	State Report #	DATE	DOW	TIME	WEATHER	ROAD CONDITION	LIGHT CONDITION	INJ	FATAL
11306013	3548476	11/02/2011	Wednesday		Raining	Wet	Dark - Street Lights On	0	0



11290000

ACC NUM	State Report #	DATE	DOW	TIME	WEATHER	ROAD CONDITION	LIGHT CONDITION	INJ	FATAL
3590014	08/28/2013	Wednesday			Clear or Partly Cloudy	Dry	Daylight	0	2



12111100

ACC NUM	State Report #	DATE	DOW	TIME	WEATHER	ROAD CONDITION	LIGHT CONDITION	INJ	FATAL
3579593	06/26/2013	Wednesday			Clear or Partly Cloudy	Dry	Daylight	4	0

* Indicates a temporary collision report pending inclusion in the final database as determined by WSDOT using minimum damage criteria.

** Please note that there may be collision reports which have not been received and/or processed through the date range selected.


This document comprises data collected and compiled pursuant to 23 USC § 152 and/or 23 USC § 402. This document is not subject to discovery or admissibility under 23 USC § 409. Under no circumstances shall the release of this information be construed as a waiver by the City of Seattle of any privileges to which it is entitled.



Collision Diagram Report

Parameter Value
 Study Title: 1190
 Study Name: STUDY 1190
 Collision Date From: 01/01/2011
 Collision Date To: 10/01/2014


RAINIER AVE S BETWEEN S CLOVERDALE ST AND S HENDERSON ST (continued)



ACC NUM	State Report #	DATE	DOW	TIME	WEATHER	ROAD CONDITION	LIGHT CONDITION	INJ	FATAL
	3373052	12/23/2012	Sunday		Overcast	Wet	Dark - Street Lights On	2	0
	3583030	02/02/2014	Sunday		Overcast	Dry	Dark - Street Lights On	4	0



ACC NUM	State Report #	DATE	DOW	TIME	WEATHER	ROAD CONDITION	LIGHT CONDITION	INJ	FATAL
12249026	3467503	09/05/2012	Wednesday		Clear or Partly Cloudy	Dry	Daylight	0	0



ACC NUM	State Report #	DATE	DOW	TIME	WEATHER	ROAD CONDITION	LIGHT CONDITION	INJ	FATAL
	3502614	07/22/2013	Monday		Clear or Partly Cloudy	Dry	Daylight	0	0

* Indicates a temporary collision report pending inclusion in the final database as determined by WSDOT using minimum damage criteria.
 ** Please note that there may be collision reports which have not been received and/or processed through the date range selected.

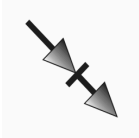
This document comprises data collected and compiled pursuant to 23 USC § 152 and/or 23 USC § 402. This document is not subject to discovery or admissibility under 23 USC § 409. Under no circumstances shall the release of this information be construed as a waiver by the City of Seattle of any privileges to which it is entitled.



Collision Diagram Report

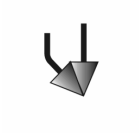
Parameter Value
 Study Title: 1190
 Study Name: STUDY 1190
 Collision Date From: 01/01/2011
 Collision Date To: 10/01/2014

RAINIER AVE S BETWEEN S CLOVERDALE ST AND S HENDERSON ST (continued)



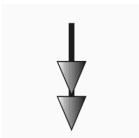
44144900

ACC NUM	State Report #	DATE	DOW	TIME	WEATHER	ROAD CONDITION	LIGHT CONDITION	INJ	FATAL
	3467444	02/14/2014	Friday		Clear or Partly Cloudy	Dry	Daylight	0	0
	3583962	02/24/2014	Monday		Unknown	Unknown	Unknown	0	0



54115500

ACC NUM	State Report #	DATE	DOW	TIME	WEATHER	ROAD CONDITION	LIGHT CONDITION	INJ	FATAL
	C778841	05/31/2013	Friday						



55145500

ACC NUM	State Report #	DATE	DOW	TIME	WEATHER	ROAD CONDITION	LIGHT CONDITION	INJ	FATAL
	12203021	07/21/2012	Saturday		Clear or Partly Cloudy	Dry	Daylight	0	0

* Indicates a temporary collision report pending inclusion in the final database as determined by WSDOT using minimum damage criteria.
 ** Please note that there may be collision reports which have not been received and/or processed through the date range selected.


This document comprises data collected and compiled pursuant to 23 USC § 152 and/or 23 USC § 402. This document is not subject to discovery or admissibility under 23 USC § 409. Under no circumstances shall the release of this information be construed as a waiver by the City of Seattle of any privileges to which it is entitled.



Collision Diagram Report

Parameter Value
 Study Title: 1190
 Study Name: STUDY 1190
 Collision Date From: 01/01/2011
 Collision Date To: 10/01/2014

RAINIER AVE S BETWEEN S CLOVERDALE ST AND S HENDERSON ST (continued)



55145900

ACC NUM	State Report #	DATE	DOW	TIME	WEATHER	ROAD CONDITION	LIGHT CONDITION	INJ	FATAL
11056021	2616374	02/25/2011	Friday		Clear or Partly Cloudy	Dry	Dark - Street Lights On	2	0
11287010	3387918	10/14/2011	Friday		Raining	Wet	Daylight	2	0
11306015	3566673	11/02/2011	Wednesday		Raining	Wet	Dark - Street Lights On	4	0
12239016	3467349	08/26/2012	Sunday		Clear or Partly Cloudy	Dry	Daylight	4	0
12256028	3467411	09/12/2012	Wednesday		Clear or Partly Cloudy	Dry	Daylight	0	0
	3579427	05/05/2013	Sunday		Clear or Partly Cloudy	Dry	Daylight	0	0
	3581170	06/10/2014	Tuesday		Clear or Partly Cloudy	Dry	Daylight	2	0



55290000

ACC NUM	State Report #	DATE	DOW	TIME	WEATHER	ROAD CONDITION	LIGHT CONDITION	INJ	FATAL
12131038	3548807	05/10/2012	Thursday		Clear or Partly Cloudy	Dry	Daylight	2	0

* Indicates a temporary collision report pending inclusion in the final database as determined by WSDOT using minimum damage criteria.
 ** Please note that there may be collision reports which have not been received and/or processed through the date range selected.


This document comprises data collected and compiled pursuant to 23 USC § 152 and/or 23 USC § 402. This document is not subject to discovery or admissibility under 23 USC § 409. Under no circumstances shall the release of this information be construed as a waiver by the City of Seattle of any privileges to which it is entitled.



Collision Diagram Report

Parameter Value
 Study Title: 1190
 Study Name: STUDY 1190
 Collision Date From: 01/01/2011
 Collision Date To: 10/01/2014

RAINIER AVE S BETWEEN S DAKOTA ST AND S ADAMS ST



11141900

ACC NUM	State Report #	DATE	DOW	TIME	WEATHER	ROAD CONDITION	LIGHT CONDITION	INJ	FATAL
	3589859	05/19/2014	Monday		Clear or Partly Cloudy	Dry	Daylight	0	0



43114400

ACC NUM	State Report #	DATE	DOW	TIME	WEATHER	ROAD CONDITION	LIGHT CONDITION	INJ	FATAL
12098024	3617112	04/07/2012	Saturday		Clear or Partly Cloudy	Dry	Daylight	0	0



46280000

ACC NUM	State Report #	DATE	DOW	TIME	WEATHER	ROAD CONDITION	LIGHT CONDITION	INJ	FATAL
	3693370	09/26/2014	Friday						

* Indicates a temporary collision report pending inclusion in the final database as determined by WSDOT using minimum damage criteria.

** Please note that there may be collision reports which have not been received and/or processed through the date range selected.


This document comprises data collected and compiled pursuant to 23 USC § 152 and/or 23 USC § 402. This document is not subject to discovery or admissibility under 23 USC § 409. Under no circumstances shall the release of this information be construed as a waiver by the City of Seattle of any privileges to which it is entitled.




Collision Diagram Report

Parameter Value
 Study Title: 1190
 Study Name: STUDY 1190
 Collision Date From: 01/01/2011
 Collision Date To: 10/01/2014


RAINIER AVE S BETWEEN S DAKOTA ST AND S ADAMS ST (continued)



ACC NUM	State Report #	DATE	DOW	TIME	WEATHER	ROAD CONDITION	LIGHT CONDITION	INJ	FATAL
	3590122	09/27/2013	Friday		Overcast	Dry	Daylight	0	0



ACC NUM	State Report #	DATE	DOW	TIME	WEATHER	ROAD CONDITION	LIGHT CONDITION	INJ	FATAL
	3671739	03/16/2013	Saturday	12:32:00 PM	Clear or Partly Cloudy	Dry	Daylight	0	0
	3699502	08/31/2014	Sunday		Overcast	Wet	Daylight	0	0



ACC NUM	State Report #	DATE	DOW	TIME	WEATHER	ROAD CONDITION	LIGHT CONDITION	INJ	FATAL
	3579969	04/09/2014	Wednesday		Clear or Partly Cloudy	Dry	Daylight	4	0

* Indicates a temporary collision report pending inclusion in the final database as determined by WSDOT using minimum damage criteria.

** Please note that there may be collision reports which have not been received and/or processed through the date range selected.

This document comprises data collected and compiled pursuant to 23 USC § 152 and/or 23 USC § 402. This document is not subject to discovery or admissibility under 23 USC § 409. Under no circumstances shall the release of this information be construed as a waiver by the City of Seattle of any privileges to which it is entitled.



Collision Diagram Report

Parameter Value
 Study Title: 1190
 Study Name: STUDY 1190
 Collision Date From: 01/01/2011
 Collision Date To: 10/01/2014

RAINIER AVE S BETWEEN S DAKOTA ST AND S ADAMS ST (continued)



88148900

ACC NUM	State Report #	DATE	DOW	TIME	WEATHER	ROAD CONDITION	LIGHT CONDITION	INJ	FATAL
	3699001	07/02/2014	Wednesday		Clear or Partly Cloudy	Dry	Daylight	4	0



88240986

ACC NUM	State Report #	DATE	DOW	TIME	WEATHER	ROAD CONDITION	LIGHT CONDITION	INJ	FATAL
	3699384	08/13/2014	Wednesday		Clear or Partly Cloudy	Dry	Daylight	2	0

* Indicates a temporary collision report pending inclusion in the final database as determined by WSDOT using minimum damage criteria.

** Please note that there may be collision reports which have not been received and/or processed through the date range selected.

This document comprises data collected and compiled pursuant to 23 USC § 152 and/or 23 USC § 402. This document is not subject to discovery or admissibility under 23 USC § 409. Under no circumstances shall the release of this information be construed as a waiver by the City of Seattle of any privileges to which it is entitled.




Collision Diagram Report

Parameter Value
 Study Title: 1190
 Study Name: STUDY 1190
 Collision Date From: 01/01/2011
 Collision Date To: 10/01/2014

RAINIER AVE S BETWEEN S DIRECTOR S ST AND S FISHER PL

**No
Diagram** 00000000

ACC NUM	State Report #	DATE	DOW	TIME	WEATHER	ROAD CONDITION	LIGHT CONDITION	INJ	FATAL
12358026	3502699	12/23/2012	Sunday		Raining	Wet	Dark - Street Lights On	0	0
13032033	3645426	02/01/2013	Friday						

 11117800

ACC NUM	State Report #	DATE	DOW	TIME	WEATHER	ROAD CONDITION	LIGHT CONDITION	INJ	FATAL
12088015	3608399	03/28/2012	Wednesday		Overcast	Wet	Daylight	0	0

 11161100

ACC NUM	State Report #	DATE	DOW	TIME	WEATHER	ROAD CONDITION	LIGHT CONDITION	INJ	FATAL
13025025	3372875	01/25/2013	Friday		Clear or Partly Cloudy	Dry	Daylight	4	0

* Indicates a temporary collision report pending inclusion in the final database as determined by WSDOT using minimum damage criteria.
 ** Please note that there may be collision reports which have not been received and/or processed through the date range selected.



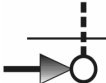
This document comprises data collected and compiled pursuant to 23 USC § 152 and/or 23 USC § 402. This document is not subject to discovery or admissibility under 23 USC § 409. Under no circumstances shall the release of this information be construed as a waiver by the City of Seattle of any privileges to which it is entitled.



Collision Diagram Report

Parameter Value
 Study Title: 1190
 Study Name: STUDY 1190
 Collision Date From: 01/01/2011
 Collision Date To: 10/01/2014

RAINIER AVE S BETWEEN S DIRECTOR S ST AND S FISHER PL (continued)

ACC NUM	State Report #	DATE	DOW	TIME	WEATHER	ROAD CONDITION	LIGHT CONDITION	INJ	FATAL
 12111100									
13052016	3672002	02/21/2013	Thursday		Clear or Partly Cloudy	Dry	Dark - Street Lights On	4	0
 12260000									
11021045	3387775	01/21/2011	Friday		Raining	Wet	Dark - Street Lights On	0	0
 33245974									
11081004	3566553	03/22/2011	Tuesday		Clear or Partly Cloudy	Dry	Daylight	2	0

* Indicates a temporary collision report pending inclusion in the final database as determined by WSDOT using minimum damage criteria.

** Please note that there may be collision reports which have not been received and/or processed through the date range selected.


This document comprises data collected and compiled pursuant to 23 USC § 152 and/or 23 USC § 402. This document is not subject to discovery or admissibility under 23 USC § 409. Under no circumstances shall the release of this information be construed as a waiver by the City of Seattle of any privileges to which it is entitled.



Collision Diagram Report

Parameter Value
 Study Title: 1190
 Study Name: STUDY 1190
 Collision Date From: 01/01/2011
 Collision Date To: 10/01/2014

RAINIER AVE S BETWEEN S DIRECTOR S ST AND S FISHER PL (continued)



ACC NUM	State Report #	DATE	DOW	TIME	WEATHER	ROAD CONDITION	LIGHT CONDITION	INJ	FATAL
11283035	3566612	10/10/2011	Monday		Raining	Wet	Daylight	0	0



ACC NUM	State Report #	DATE	DOW	TIME	WEATHER	ROAD CONDITION	LIGHT CONDITION	INJ	FATAL
11078006	3373934	03/19/2011	Saturday		Raining	Wet	Dark - Street Lights On	0	0

* Indicates a temporary collision report pending inclusion in the final database as determined by WSDOT using minimum damage criteria.
 ** Please note that there may be collision reports which have not been received and/or processed through the date range selected.

This document comprises data collected and compiled pursuant to 23 USC § 152 and/or 23 USC § 402. This document is not subject to discovery or admissibility under 23 USC § 409. Under no circumstances shall the release of this information be construed as a waiver by the City of Seattle of any privileges to which it is entitled.



Collision Diagram Report

Parameter Value
 Study Title: 1190
 Study Name: STUDY 1190
 Collision Date From: 01/01/2011
 Collision Date To: 10/01/2014

RAINIER AVE S BETWEEN S EDDY ST AND S MORGAN ST



11169100

ACC NUM	State Report #	DATE	DOW	TIME	WEATHER	ROAD CONDITION	LIGHT CONDITION	INJ	FATAL
12328023	3467591	11/23/2012	Friday		Raining	Wet	Daylight	0	0



42118800

ACC NUM	State Report #	DATE	DOW	TIME	WEATHER	ROAD CONDITION	LIGHT CONDITION	INJ	FATAL
11360005	3566818	12/26/2011	Monday		Raining	Wet	Dark - Street Lights On	4	0



44114500

ACC NUM	State Report #	DATE	DOW	TIME	WEATHER	ROAD CONDITION	LIGHT CONDITION	INJ	FATAL
3502559	07/10/2013	Wednesday			Clear or Partly Cloudy	Dry	Daylight	0	0

* Indicates a temporary collision report pending inclusion in the final database as determined by WSDOT using minimum damage criteria.
 ** Please note that there may be collision reports which have not been received and/or processed through the date range selected.




This document comprises data collected and compiled pursuant to 23 USC § 152 and/or 23 USC § 402. This document is not subject to discovery or admissibility under 23 USC § 409. Under no circumstances shall the release of this information be construed as a waiver by the City of Seattle of any privileges to which it is entitled.



Collision Diagram Report

Parameter Value
 Study Title: 1190
 Study Name: STUDY 1190
 Collision Date From: 01/01/2011
 Collision Date To: 10/01/2014

RAINIER AVE S BETWEEN S EDDY ST AND S MORGAN ST (continued)

ACC NUM	State Report #	DATE	DOW	TIME	WEATHER	ROAD CONDITION	LIGHT CONDITION	INJ	FATAL
	44144900								
3643186		12/23/2013	Monday		Clear or Partly Cloudy	Wet	Daylight	2	0
	45114900								
3583452		03/03/2014	Monday		Clear or Partly Cloudy	Dry	Daylight	0	0
	78118100								
12277028	3502052	10/03/2012	Wednesday		Clear or Partly Cloudy	Dry	Dark - Street Lights On	0	0

* Indicates a temporary collision report pending inclusion in the final database as determined by WSDOT using minimum damage criteria.
 ** Please note that there may be collision reports which have not been received and/or processed through the date range selected.

This document comprises data collected and compiled pursuant to 23 USC § 152 and/or 23 USC § 402. This document is not subject to discovery or admissibility under 23 USC § 409. Under no circumstances shall the release of this information be construed as a waiver by the City of Seattle of any privileges to which it is entitled.



Collision Diagram Report

Parameter Value
 Study Title: 1190
 Study Name: STUDY 1190
 Collision Date From: 01/01/2011
 Collision Date To: 10/01/2014

RAINIER AVE S BETWEEN S EDMUNDS ST AND S FERDINAND ST



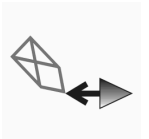
00000000

ACC NUM	State Report #	DATE	DOW	TIME	WEATHER	ROAD CONDITION	LIGHT CONDITION	INJ	FATAL
11253037	E147117	09/10/2011	Saturday	12:00:00 AM					
	3615087	05/30/2013	Thursday						
	C781043	08/01/2013	Thursday						



11141900

ACC NUM	State Report #	DATE	DOW	TIME	WEATHER	ROAD CONDITION	LIGHT CONDITION	INJ	FATAL
3672356		03/30/2013	Saturday		Clear or Partly Cloudy	Dry	Daylight	2	0



30119400

ACC NUM	State Report #	DATE	DOW	TIME	WEATHER	ROAD CONDITION	LIGHT CONDITION	INJ	FATAL
3643285		11/23/2013	Saturday		Clear or Partly Cloudy	Dry	Dusk	0	0

* Indicates a temporary collision report pending inclusion in the final database as determined by WSDOT using minimum damage criteria.
 ** Please note that there may be collision reports which have not been received and/or processed through the date range selected.

This document comprises data collected and compiled pursuant to 23 USC § 152 and/or 23 USC § 402. This document is not subject to discovery or admissibility under 23 USC § 409. Under no circumstances shall the release of this information be construed as a waiver by the City of Seattle of any privileges to which it is entitled.



Collision Diagram Report

Parameter Value
 Study Title: 1190
 Study Name: STUDY 1190
 Collision Date From: 01/01/2011
 Collision Date To: 10/01/2014

RAINIER AVE S BETWEEN S EDMUNDS ST AND S FERDINAND ST (continued)



40119500

ACC NUM	State Report #	DATE	DOW	TIME	WEATHER	ROAD CONDITION	LIGHT CONDITION	INJ	FATAL
	3643310	11/21/2013	Thursday		Clear or Partly Cloudy	Dry	Daylight	0	0



43114400

ACC NUM	State Report #	DATE	DOW	TIME	WEATHER	ROAD CONDITION	LIGHT CONDITION	INJ	FATAL
	3582902	01/23/2014	Thursday		Clear or Partly Cloudy	Dry	Daylight	0	0
	3580911	05/07/2014	Wednesday		Clear or Partly Cloudy	Dry	Daylight	0	0



43118800

ACC NUM	State Report #	DATE	DOW	TIME	WEATHER	ROAD CONDITION	LIGHT CONDITION	INJ	FATAL
12186011	3561923	07/04/2012	Wednesday		Clear or Partly Cloudy	Dry	Daylight	0	0

* Indicates a temporary collision report pending inclusion in the final database as determined by WSDOT using minimum damage criteria.
 ** Please note that there may be collision reports which have not been received and/or processed through the date range selected.




This document comprises data collected and compiled pursuant to 23 USC § 152 and/or 23 USC § 402. This document is not subject to discovery or admissibility under 23 USC § 409. Under no circumstances shall the release of this information be construed as a waiver by the City of Seattle of any privileges to which it is entitled.



Collision Diagram Report

Parameter Value
 Study Title: 1190
 Study Name: STUDY 1190
 Collision Date From: 01/01/2011
 Collision Date To: 10/01/2014

RAINIER AVE S BETWEEN S EDMUNDS ST AND S FERDINAND ST (continued)

ACC NUM	State Report #	DATE	DOW	TIME	WEATHER	ROAD CONDITION	LIGHT CONDITION	INJ	FATAL
 44144900									
12244011	3608604	08/31/2012	Friday		Overcast	Dry	Daylight	0	0
 44164400									
12341031	3502108	12/06/2012	Thursday		Clear or Partly Cloudy	Dry	Daylight	0	0
 45149400									
12344020	3565107	12/09/2012	Sunday		Clear or Partly Cloudy	Dry	Dark - Street Lights On	0	0

* Indicates a temporary collision report pending inclusion in the final database as determined by WSDOT using minimum damage criteria.
 ** Please note that there may be collision reports which have not been received and/or processed through the date range selected.

This document comprises data collected and compiled pursuant to 23 USC § 152 and/or 23 USC § 402. This document is not subject to discovery or admissibility under 23 USC § 409. Under no circumstances shall the release of this information be construed as a waiver by the City of Seattle of any privileges to which it is entitled.



Collision Diagram Report

Parameter Value
 Study Title: 1190
 Study Name: STUDY 1190
 Collision Date From: 01/01/2011
 Collision Date To: 10/01/2014

RAINIER AVE S BETWEEN S EDMUNDS ST AND S FERDINAND ST (continued)

ACC NUM	State Report #	DATE	DOW	TIME	WEATHER	ROAD CONDITION	LIGHT CONDITION	INJ	FATAL
	45280000								
	3672211	05/18/2013	Saturday		Clear or Partly Cloudy	Dry	Dark - Street Lights Off	0	0
	55145900								
	3373128	02/03/2011	Thursday		Clear or Partly Cloudy	Dry	Dark - Street Lights On	2	0
	78149100								
	3579501	06/08/2013	Saturday		Clear or Partly Cloudy	Dry	Unknown	0	0

* Indicates a temporary collision report pending inclusion in the final database as determined by WSDOT using minimum damage criteria.

** Please note that there may be collision reports which have not been received and/or processed through the date range selected.

This document comprises data collected and compiled pursuant to 23 USC § 152 and/or 23 USC § 402. This document is not subject to discovery or admissibility under 23 USC § 409. Under no circumstances shall the release of this information be construed as a waiver by the City of Seattle of any privileges to which it is entitled.



Collision Diagram Report

Parameter Value
 Study Title: 1190
 Study Name: STUDY 1190
 Collision Date From: 01/01/2011
 Collision Date To: 10/01/2014

RAINIER AVE S BETWEEN S EDMUNDS ST AND S FERDINAND ST (continued)

81118800



ACC NUM	State Report #	DATE	DOW	TIME	WEATHER	ROAD CONDITION	LIGHT CONDITION	INJ	FATAL
11169017	3374571	06/18/2011	Saturday		Raining	Wet	Daylight	2	0

81119800



ACC NUM	State Report #	DATE	DOW	TIME	WEATHER	ROAD CONDITION	LIGHT CONDITION	INJ	FATAL
11160006	3566773	06/09/2011	Thursday		Clear or Partly Cloudy	Dry	Daylight	0	0
12099021	3372941	04/08/2012	Sunday		Clear or Partly Cloudy	Dry	Daylight	0	0

87118800



ACC NUM	State Report #	DATE	DOW	TIME	WEATHER	ROAD CONDITION	LIGHT CONDITION	INJ	FATAL
3699101		07/12/2014	Saturday		Clear or Partly Cloudy	Dry	Daylight	0	0

* Indicates a temporary collision report pending inclusion in the final database as determined by WSDOT using minimum damage criteria.

** Please note that there may be collision reports which have not been received and/or processed through the date range selected.

This document comprises data collected and compiled pursuant to 23 USC § 152 and/or 23 USC § 402. This document is not subject to discovery or admissibility under 23 USC § 409. Under no circumstances shall the release of this information be construed as a waiver by the City of Seattle of any privileges to which it is entitled.



Collision Diagram Report

Parameter Value
 Study Title: 1190
 Study Name: STUDY 1190
 Collision Date From: 01/01/2011
 Collision Date To: 10/01/2014

RAINIER AVE S BETWEEN S EDMUNDS ST AND S FERDINAND ST (continued)

88148800



ACC NUM	State Report #	DATE	DOW	TIME	WEATHER	ROAD CONDITION	LIGHT CONDITION	INJ	FATAL
11320036	3548494	11/16/2011	Wednesday		Raining	Wet	Daylight	2	0

88148900



ACC NUM	State Report #	DATE	DOW	TIME	WEATHER	ROAD CONDITION	LIGHT CONDITION	INJ	FATAL
11213005	3545877	08/01/2011	Monday		Clear or Partly Cloudy	Dry	Daylight	0	0
	3671817	08/07/2013	Wednesday		Clear or Partly Cloudy	Dry	Daylight	0	0
	3698998	07/13/2014	Sunday		Clear or Partly Cloudy	Dry	Daylight	0	0

88149800



ACC NUM	State Report #	DATE	DOW	TIME	WEATHER	ROAD CONDITION	LIGHT CONDITION	INJ	FATAL
12144027	3608475	05/23/2012	Wednesday		Overcast	Dry	Dusk	0	0

* Indicates a temporary collision report pending inclusion in the final database as determined by WSDOT using minimum damage criteria.

** Please note that there may be collision reports which have not been received and/or processed through the date range selected.

This document comprises data collected and compiled pursuant to 23 USC § 152 and/or 23 USC § 402. This document is not subject to discovery or admissibility under 23 USC § 409. Under no circumstances shall the release of this information be construed as a waiver by the City of Seattle of any privileges to which it is entitled.



Collision Diagram Report

Parameter Value
 Study Title: 1190
 Study Name: STUDY 1190
 Collision Date From: 01/01/2011
 Collision Date To: 10/01/2014

RAINIER AVE S BETWEEN S EDMUNDS ST AND S FERDINAND ST (continued)

88168900



ACC NUM	State Report #	DATE	DOW	TIME	WEATHER	ROAD CONDITION	LIGHT CONDITION	INJ	FATAL
	3467242	05/15/2013	Wednesday		Clear or Partly Cloudy	Dry	Unknown	2	0

88169800



ACC NUM	State Report #	DATE	DOW	TIME	WEATHER	ROAD CONDITION	LIGHT CONDITION	INJ	FATAL
	3672160	04/04/2013	Thursday		Raining	Wet	Dark - Street Lights On	0	0

* Indicates a temporary collision report pending inclusion in the final database as determined by WSDOT using minimum damage criteria.
 ** Please note that there may be collision reports which have not been received and/or processed through the date range selected.

This document comprises data collected and compiled pursuant to 23 USC § 152 and/or 23 USC § 402. This document is not subject to discovery or admissibility under 23 USC § 409. Under no circumstances shall the release of this information be construed as a waiver by the City of Seattle of any privileges to which it is entitled.



Collision Diagram Report

Parameter Value
 Study Title: 1190
 Study Name: STUDY 1190
 Collision Date From: 01/01/2011
 Collision Date To: 10/01/2014

RAINIER AVE S BETWEEN S ELMGROVE ST AND S ROSE N ST

**No
Diagram**

00000000

ACC NUM	State Report #	DATE	DOW	TIME	WEATHER	ROAD CONDITION	LIGHT CONDITION	INJ	FATAL
12140012	3549527	05/19/2012	Saturday	12:00:00 AM					



00149100

ACC NUM	State Report #	DATE	DOW	TIME	WEATHER	ROAD CONDITION	LIGHT CONDITION	INJ	FATAL
3672181	04/23/2013	Tuesday			Clear or Partly Cloudy	Dry	Daylight	0	0



11141900

ACC NUM	State Report #	DATE	DOW	TIME	WEATHER	ROAD CONDITION	LIGHT CONDITION	INJ	FATAL
12237022	3342695	08/24/2012	Friday		Clear or Partly Cloudy	Dry	Daylight	8	0

* Indicates a temporary collision report pending inclusion in the final database as determined by WSDOT using minimum damage criteria.

** Please note that there may be collision reports which have not been received and/or processed through the date range selected.


This document comprises data collected and compiled pursuant to 23 USC § 152 and/or 23 USC § 402. This document is not subject to discovery or admissibility under 23 USC § 409. Under no circumstances shall the release of this information be construed as a waiver by the City of Seattle of any privileges to which it is entitled.



Collision Diagram Report

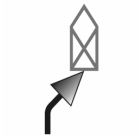
Parameter Value
 Study Title: 1190
 Study Name: STUDY 1190
 Collision Date From: 01/01/2011
 Collision Date To: 10/01/2014

RAINIER AVE S BETWEEN S ELMGROVE ST AND S ROSE N ST (continued)




12142200

ACC NUM	State Report #	DATE	DOW	TIME	WEATHER	ROAD CONDITION	LIGHT CONDITION	INJ	FATAL
13034004	3372966	02/04/2013	Monday	12:06:00 AM	Overcast	Wet	Dark - Street Lights On	4	0



12149100

ACC NUM	State Report #	DATE	DOW	TIME	WEATHER	ROAD CONDITION	LIGHT CONDITION	INJ	FATAL
3581060	05/14/2014	Wednesday			Clear or Partly Cloudy	Dry	Daylight	0	0



43114400

ACC NUM	State Report #	DATE	DOW	TIME	WEATHER	ROAD CONDITION	LIGHT CONDITION	INJ	FATAL
3579278	04/15/2013	Monday			Clear or Partly Cloudy	Dry	Daylight	0	0

* Indicates a temporary collision report pending inclusion in the final database as determined by WSDOT using minimum damage criteria.
 ** Please note that there may be collision reports which have not been received and/or processed through the date range selected.

This document comprises data collected and compiled pursuant to 23 USC § 152 and/or 23 USC § 402. This document is not subject to discovery or admissibility under 23 USC § 409. Under no circumstances shall the release of this information be construed as a waiver by the City of Seattle of any privileges to which it is entitled.



Collision Diagram Report

Parameter Value
 Study Title: 1190
 Study Name: STUDY 1190
 Collision Date From: 01/01/2011
 Collision Date To: 10/01/2014

RAINIER AVE S BETWEEN S ELMGROVE ST AND S ROSE N ST (continued)




54149500

ACC NUM	State Report #	DATE	DOW	TIME	WEATHER	ROAD CONDITION	LIGHT CONDITION	INJ	FATAL
12232006	3608342	08/19/2012	Sunday		Clear or Partly Cloudy	Dry	Daylight	2	0



55111100

ACC NUM	State Report #	DATE	DOW	TIME	WEATHER	ROAD CONDITION	LIGHT CONDITION	INJ	FATAL
3344450	07/06/2013	Saturday			Clear or Partly Cloudy	Dry	Dark - Street Lights On	2	0



55145400

ACC NUM	State Report #	DATE	DOW	TIME	WEATHER	ROAD CONDITION	LIGHT CONDITION	INJ	FATAL
12072011	3608630	03/12/2012	Monday		Raining	Wet	Daylight	4	0

* Indicates a temporary collision report pending inclusion in the final database as determined by WSDOT using minimum damage criteria.

** Please note that there may be collision reports which have not been received and/or processed through the date range selected.

This document comprises data collected and compiled pursuant to 23 USC § 152 and/or 23 USC § 402. This document is not subject to discovery or admissibility under 23 USC § 409. Under no circumstances shall the release of this information be construed as a waiver by the City of Seattle of any privileges to which it is entitled.



Collision Diagram Report

Parameter Value
 Study Title: 1190
 Study Name: STUDY 1190
 Collision Date From: 01/01/2011
 Collision Date To: 10/01/2014

RAINIER AVE S BETWEEN S ELMGROVE ST AND S ROSE N ST (continued)



55145900

ACC NUM	State Report #	DATE	DOW	TIME	WEATHER	ROAD CONDITION	LIGHT CONDITION	INJ	FATAL
12273023	3324071	09/29/2012	Saturday	12:00:00 AM					
13001016	3373062	01/01/2013	Tuesday		Clear or Partly Cloudy	Dry	Daylight	2	0
	3467694	09/29/2012	Saturday		Clear or Partly Cloudy	Dry	Daylight	0	0
	3589926	08/05/2013	Monday		Clear or Partly Cloudy	Dry	Daylight	4	0



55165500

ACC NUM	State Report #	DATE	DOW	TIME	WEATHER	ROAD CONDITION	LIGHT CONDITION	INJ	FATAL
11028032	3335688	01/28/2011	Friday		Raining	Wet	Daylight	0	0



56149500

ACC NUM	State Report #	DATE	DOW	TIME	WEATHER	ROAD CONDITION	LIGHT CONDITION	INJ	FATAL
---------	----------------	------	-----	------	---------	----------------	-----------------	-----	-------

* Indicates a temporary collision report pending inclusion in the final database as determined by WSDOT using minimum damage criteria.

** Please note that there may be collision reports which have not been received and/or processed through the date range selected.

This document comprises data collected and compiled pursuant to 23 USC § 152 and/or 23 USC § 402. This document is not subject to discovery or admissibility under 23 USC § 409. Under no circumstances shall the release of this information be construed as a waiver by the City of Seattle of any privileges to which it is entitled.



Collision Diagram Report

Parameter Value
 Study Title: 1190
 Study Name: STUDY 1190
 Collision Date From: 01/01/2011
 Collision Date To: 10/01/2014

RAINIER AVE S BETWEEN S ELMGROVE ST AND S ROSE N ST (continued)

12049024	3387485	02/18/2012	Saturday		Overcast	Wet	Dark - Street Lights On	0	0
----------	---------	------------	----------	--	----------	-----	-------------------------	---	---



88240986

ACC NUM	State Report #	DATE	DOW	TIME	WEATHER	ROAD CONDITION	LIGHT CONDITION	INJ	FATAL
12276004	3548709	10/02/2012	Tuesday		Overcast	Dry	Daylight	2	0

* Indicates a temporary collision report pending inclusion in the final database as determined by WSDOT using minimum damage criteria.

** Please note that there may be collision reports which have not been received and/or processed through the date range selected.

This document comprises data collected and compiled pursuant to 23 USC § 152 and/or 23 USC § 402. This document is not subject to discovery or admissibility under 23 USC § 409. Under no circumstances shall the release of this information be construed as a waiver by the City of Seattle of any privileges to which it is entitled.



Collision Diagram Report

Parameter Value
 Study Title: 1190
 Study Name: STUDY 1190
 Collision Date From: 01/01/2011
 Collision Date To: 10/01/2014

RAINIER AVE S BETWEEN S FERDINAND ST AND S HUDSON ST

44114500



ACC NUM	State Report #	DATE	DOW	TIME	WEATHER	ROAD CONDITION	LIGHT CONDITION	INJ	FATAL
11127011	3387693	05/07/2011	Saturday		Clear or Partly Cloudy	Dry	Daylight	2	0
	3579458	04/22/2013	Monday		Clear or Partly Cloudy	Dry	Daylight	2	0

44144900



ACC NUM	State Report #	DATE	DOW	TIME	WEATHER	ROAD CONDITION	LIGHT CONDITION	INJ	FATAL
12171042	3617560	06/19/2012	Tuesday		Clear or Partly Cloudy	Dry	Daylight	0	0
12322023	3467670	11/17/2012	Saturday		Raining	Wet	Dusk	2	0
13008023	3502598	01/08/2013	Tuesday		Raining	Wet	Dark - Street Lights On	4	0
	3580954	05/21/2014	Wednesday		Clear or Partly Cloudy	Dry	Daylight	2	0

* Indicates a temporary collision report pending inclusion in the final database as determined by WSDOT using minimum damage criteria.
 ** Please note that there may be collision reports which have not been received and/or processed through the date range selected.


This document comprises data collected and compiled pursuant to 23 USC § 152 and/or 23 USC § 402. This document is not subject to discovery or admissibility under 23 USC § 409. Under no circumstances shall the release of this information be construed as a waiver by the City of Seattle of any privileges to which it is entitled.



Collision Diagram Report


Parameter Value
 Study Title: 1190
 Study Name: STUDY 1190
 Collision Date From: 01/01/2011
 Collision Date To: 10/01/2014

RAINIER AVE S BETWEEN S FERDINAND ST AND S HUDSON ST (continued)



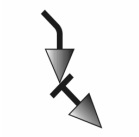
44164400

ACC NUM	State Report #	DATE	DOW	TIME	WEATHER	ROAD CONDITION	LIGHT CONDITION	INJ	FATAL
11106015	2894342	04/16/2011	Saturday		Clear or Partly Cloudy	Dry	Dark - Street Lights On	0	0



45139400

ACC NUM	State Report #	DATE	DOW	TIME	WEATHER	ROAD CONDITION	LIGHT CONDITION	INJ	FATAL
3693460	09/23/2014	Tuesday							



45144900

ACC NUM	State Report #	DATE	DOW	TIME	WEATHER	ROAD CONDITION	LIGHT CONDITION	INJ	FATAL
3589979	08/11/2013	Sunday			Clear or Partly Cloudy	Dry	Dark - Street Lights On	8	0

* Indicates a temporary collision report pending inclusion in the final database as determined by WSDOT using minimum damage criteria.
 ** Please note that there may be collision reports which have not been received and/or processed through the date range selected.

This document comprises data collected and compiled pursuant to 23 USC § 152 and/or 23 USC § 402. This document is not subject to discovery or admissibility under 23 USC § 409. Under no circumstances shall the release of this information be construed as a waiver by the City of Seattle of any privileges to which it is entitled.



Collision Diagram Report

Parameter Value
 Study Title: 1190
 Study Name: STUDY 1190
 Collision Date From: 01/01/2011
 Collision Date To: 10/01/2014

RAINIER AVE S BETWEEN S FERDINAND ST AND S HUDSON ST (continued)



55145900

ACC NUM	State Report #	DATE	DOW	TIME	WEATHER	ROAD CONDITION	LIGHT CONDITION	INJ	FATAL
12174030	3617703	06/22/2012	Friday		Raining	Wet	Daylight	0	0
	3617749	08/17/2013	Saturday		Clear or Partly Cloudy	Dry	Daylight	2	0



81118800

ACC NUM	State Report #	DATE	DOW	TIME	WEATHER	ROAD CONDITION	LIGHT CONDITION	INJ	FATAL
11318011	3548633	11/14/2011	Monday		Clear or Partly Cloudy	Dry	Daylight	2	0
	3672106	03/13/2013	Wednesday		Clear or Partly Cloudy	Dry	Daylight	0	0



81149800

ACC NUM	State Report #	DATE	DOW	TIME	WEATHER	ROAD CONDITION	LIGHT CONDITION	INJ	FATAL
12057013	3373999	02/26/2012	Sunday		Clear or Partly Cloudy	Dry	Dark - Street Lights On	0	0

* Indicates a temporary collision report pending inclusion in the final database as determined by WSDOT using minimum damage criteria.
 ** Please note that there may be collision reports which have not been received and/or processed through the date range selected.


This document comprises data collected and compiled pursuant to 23 USC § 152 and/or 23 USC § 402. This document is not subject to discovery or admissibility under 23 USC § 409. Under no circumstances shall the release of this information be construed as a waiver by the City of Seattle of any privileges to which it is entitled.



Collision Diagram Report

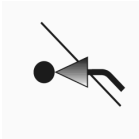
Parameter Value
 Study Title: 1190
 Study Name: STUDY 1190
 Collision Date From: 01/01/2011
 Collision Date To: 10/01/2014

RAINIER AVE S BETWEEN S FERDINAND ST AND S HUDSON ST (continued)




87148800

ACC NUM	State Report #	DATE	DOW	TIME	WEATHER	ROAD CONDITION	LIGHT CONDITION	INJ	FATAL
12133017	3566475	05/12/2012	Saturday		Clear or Partly Cloudy	Dry	Daylight	0	0



87280000

ACC NUM	State Report #	DATE	DOW	TIME	WEATHER	ROAD CONDITION	LIGHT CONDITION	INJ	FATAL
3467305	05/20/2013	Monday			Clear or Partly Cloudy	Dry	Dawn	0	0



88117700

ACC NUM	State Report #	DATE	DOW	TIME	WEATHER	ROAD CONDITION	LIGHT CONDITION	INJ	FATAL
3583404	03/08/2014	Saturday			Raining	Wet	Daylight	0	0

* Indicates a temporary collision report pending inclusion in the final database as determined by WSDOT using minimum damage criteria.

** Please note that there may be collision reports which have not been received and/or processed through the date range selected.

This document comprises data collected and compiled pursuant to 23 USC § 152 and/or 23 USC § 402. This document is not subject to discovery or admissibility under 23 USC § 409. Under no circumstances shall the release of this information be construed as a waiver by the City of Seattle of any privileges to which it is entitled.



Collision Diagram Report

Parameter Value
 Study Title: 1190
 Study Name: STUDY 1190
 Collision Date From: 01/01/2011
 Collision Date To: 10/01/2014

RAINIER AVE S BETWEEN S FERDINAND ST AND S HUDSON ST (continued)

88148800



ACC NUM	State Report #	DATE	DOW	TIME	WEATHER	ROAD CONDITION	LIGHT CONDITION	INJ	FATAL
	3592133	07/10/2013	Wednesday						

88148900



ACC NUM	State Report #	DATE	DOW	TIME	WEATHER	ROAD CONDITION	LIGHT CONDITION	INJ	FATAL
12114024	3335717	04/23/2012	Monday		Clear or Partly Cloudy	Dry	Daylight	0	0
	3672043	03/17/2013	Sunday		Clear or Partly Cloudy	Dry	Daylight	4	0

88169800



ACC NUM	State Report #	DATE	DOW	TIME	WEATHER	ROAD CONDITION	LIGHT CONDITION	INJ	FATAL
13002036	3373065	01/02/2013	Wednesday		Clear or Partly Cloudy	Dry	Daylight	0	0

* Indicates a temporary collision report pending inclusion in the final database as determined by WSDOT using minimum damage criteria.
 ** Please note that there may be collision reports which have not been received and/or processed through the date range selected.

This document comprises data collected and compiled pursuant to 23 USC § 152 and/or 23 USC § 402. This document is not subject to discovery or admissibility under 23 USC § 409. Under no circumstances shall the release of this information be construed as a waiver by the City of Seattle of any privileges to which it is entitled.



Collision Diagram Report

Parameter Value
 Study Title: 1190
 Study Name: STUDY 1190
 Collision Date From: 01/01/2011
 Collision Date To: 10/01/2014

RAINIER AVE S BETWEEN S FINDLAY ST AND S ORCAS ST

**No
Diagram**

00000000

ACC NUM	State Report #	DATE	DOW	TIME	WEATHER	ROAD CONDITION	LIGHT CONDITION	INJ	FATAL
	3570350	07/01/2014	Tuesday		Clear or Partly Cloudy	Dry	Daylight	0	0



00169800

ACC NUM	State Report #	DATE	DOW	TIME	WEATHER	ROAD CONDITION	LIGHT CONDITION	INJ	FATAL
12154040	3565105	06/02/2012	Saturday		Clear or Partly Cloudy	Dry	Daylight	0	0
	C761557	02/27/2012	Monday						



38114900

ACC NUM	State Report #	DATE	DOW	TIME	WEATHER	ROAD CONDITION	LIGHT CONDITION	INJ	FATAL
13059009	3672081	02/28/2013	Thursday	10:02:00 AM	Raining	Wet	Daylight	0	0

* Indicates a temporary collision report pending inclusion in the final database as determined by WSDOT using minimum damage criteria.
 ** Please note that there may be collision reports which have not been received and/or processed through the date range selected.

This document comprises data collected and compiled pursuant to 23 USC § 152 and/or 23 USC § 402. This document is not subject to discovery or admissibility under 23 USC § 409. Under no circumstances shall the release of this information be construed as a waiver by the City of Seattle of any privileges to which it is entitled.




Collision Diagram Report

Parameter Value
 Study Title: 1190
 Study Name: STUDY 1190
 Collision Date From: 01/01/2011
 Collision Date To: 10/01/2014

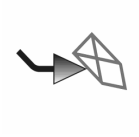
RAINIER AVE S BETWEEN S FINDLAY ST AND S ORCAS ST (continued)

43114400



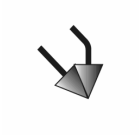
ACC NUM	State Report #	DATE	DOW	TIME	WEATHER	ROAD CONDITION	LIGHT CONDITION	INJ	FATAL
12276025	3467458	10/02/2012	Tuesday		Clear or Partly Cloudy	Dry	Daylight	0	0

43129400



ACC NUM	State Report #	DATE	DOW	TIME	WEATHER	ROAD CONDITION	LIGHT CONDITION	INJ	FATAL
12048017	3608537	02/17/2012	Friday		Raining	Wet	Dark - Street Lights On	0	0

44114500



ACC NUM	State Report #	DATE	DOW	TIME	WEATHER	ROAD CONDITION	LIGHT CONDITION	INJ	FATAL
12281022	3384247	10/07/2012	Sunday		Clear or Partly Cloudy	Dry	Dark - Street Lights On	0	0

* Indicates a temporary collision report pending inclusion in the final database as determined by WSDOT using minimum damage criteria.

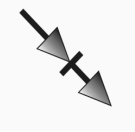
** Please note that there may be collision reports which have not been received and/or processed through the date range selected.

This document comprises data collected and compiled pursuant to 23 USC § 152 and/or 23 USC § 402. This document is not subject to discovery or admissibility under 23 USC § 409. Under no circumstances shall the release of this information be construed as a waiver by the City of Seattle of any privileges to which it is entitled.




Collision Diagram Report

Parameter Value
 Study Title: 1190
 Study Name: STUDY 1190
 Collision Date From: 01/01/2011
 Collision Date To: 10/01/2014

RAINIER AVE S BETWEEN S FINDLAY ST AND S ORCAS ST (continued)



44144900

ACC NUM	State Report #	DATE	DOW	TIME	WEATHER	ROAD CONDITION	LIGHT CONDITION	INJ	FATAL
11028030	3372926	01/28/2011	Friday		Raining	Wet	Dark - Street Lights On	0	0
	3580713	05/07/2014	Wednesday		Clear or Partly Cloudy	Dry	Daylight	2	0



44164400

ACC NUM	State Report #	DATE	DOW	TIME	WEATHER	ROAD CONDITION	LIGHT CONDITION	INJ	FATAL
	3502042	10/11/2013	Friday		Raining	Wet	Daylight	0	0



54115500

ACC NUM	State Report #	DATE	DOW	TIME	WEATHER	ROAD CONDITION	LIGHT CONDITION	INJ	FATAL
	C767574	07/19/2012	Thursday						

* Indicates a temporary collision report pending inclusion in the final database as determined by WSDOT using minimum damage criteria.


** Please note that there may be collision reports which have not been received and/or processed through the date range selected.

This document comprises data collected and compiled pursuant to 23 USC § 152 and/or 23 USC § 402. This document is not subject to discovery or admissibility under 23 USC § 409. Under no circumstances shall the release of this information be construed as a waiver by the City of Seattle of any privileges to which it is entitled.



Collision Diagram Report

Parameter **Value**
 Study Title: 1190
 Study Name: STUDY 1190
 Collision Date From: 01/01/2011
 Collision Date To: 10/01/2014

RAINIER AVE S BETWEEN S FINDLAY ST AND S ORCAS ST (continued)


55145600

ACC NUM	State Report #	DATE	DOW	TIME	WEATHER	ROAD CONDITION	LIGHT CONDITION	INJ	FATAL
12339025	3502217	12/04/2012	Tuesday		Clear or Partly Cloudy	Dry	Daylight	2	0



55145900

ACC NUM	State Report #	DATE	DOW	TIME	WEATHER	ROAD CONDITION	LIGHT CONDITION	INJ	FATAL
12251014	3467483	09/07/2012	Friday		Clear or Partly Cloudy	Dry	Dark - Street Lights On	0	0
	3583105	02/04/2014	Tuesday		Clear or Partly Cloudy	Dry	Daylight	0	0
	3583459	03/06/2014	Thursday		Raining	Wet	Daylight	0	0



56115500

ACC NUM	State Report #	DATE	DOW	TIME	WEATHER	ROAD CONDITION	LIGHT CONDITION	INJ	FATAL
	3581196	05/23/2014	Friday		Clear or Partly Cloudy	Dry	Daylight	0	0

* Indicates a temporary collision report pending inclusion in the final database as determined by WSDOT using minimum damage criteria.

** Please note that there may be collision reports which have not been received and/or processed through the date range selected.

This document comprises data collected and compiled pursuant to 23 USC § 152 and/or 23 USC § 402. This document is not subject to discovery or admissibility under 23 USC § 409. Under no circumstances shall the release of this information be construed as a waiver by the City of Seattle of any privileges to which it is entitled.




Collision Diagram Report

Parameter Value
 Study Title: 1190
 Study Name: STUDY 1190
 Collision Date From: 01/01/2011
 Collision Date To: 10/01/2014

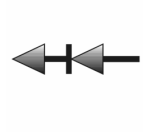
RAINIER AVE S BETWEEN S FINDLAY ST AND S ORCAS ST (continued)

76118800




ACC NUM	State Report #	DATE	DOW	TIME	WEATHER	ROAD CONDITION	LIGHT CONDITION	INJ	FATAL
	3583148	05/28/2014	Wednesday		Overcast	Dry	Daylight	0	0

77147900



ACC NUM	State Report #	DATE	DOW	TIME	WEATHER	ROAD CONDITION	LIGHT CONDITION	INJ	FATAL
	3545674	08/16/2012	Thursday		Clear or Partly Cloudy	Dry	Daylight	4	0

81118900



ACC NUM	State Report #	DATE	DOW	TIME	WEATHER	ROAD CONDITION	LIGHT CONDITION	INJ	FATAL
	3467227	09/25/2012	Tuesday		Overcast	Dry	Daylight	0	0

* Indicates a temporary collision report pending inclusion in the final database as determined by WSDOT using minimum damage criteria.

** Please note that there may be collision reports which have not been received and/or processed through the date range selected.


This document comprises data collected and compiled pursuant to 23 USC § 152 and/or 23 USC § 402. This document is not subject to discovery or admissibility under 23 USC § 409. Under no circumstances shall the release of this information be construed as a waiver by the City of Seattle of any privileges to which it is entitled.



Collision Diagram Report

Parameter Value
 Study Title: 1190
 Study Name: STUDY 1190
 Collision Date From: 01/01/2011
 Collision Date To: 10/01/2014

RAINIER AVE S BETWEEN S FINDLAY ST AND S ORCAS ST (continued)



81139800

ACC NUM	State Report #	DATE	DOW	TIME	WEATHER	ROAD CONDITION	LIGHT CONDITION	INJ	FATAL
	3577812	04/11/2014	Friday		Clear or Partly Cloudy	Unknown	Daylight	0	0

* Indicates a temporary collision report pending inclusion in the final database as determined by WSDOT using minimum damage criteria.

** Please note that there may be collision reports which have not been received and/or processed through the date range selected.

This document comprises data collected and compiled pursuant to 23 USC § 152 and/or 23 USC § 402. This document is not subject to discovery or admissibility under 23 USC § 409. Under no circumstances shall the release of this information be construed as a waiver by the City of Seattle of any privileges to which it is entitled.



Collision Diagram Report

Parameter Value
 Study Title: 1190
 Study Name: STUDY 1190
 Collision Date From: 01/01/2011
 Collision Date To: 10/01/2014

RAINIER AVE S BETWEEN S FISHER PL AND 51ST AVE S

**No
Diagram**

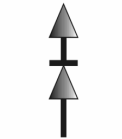
00000000

ACC NUM	State Report #	DATE	DOW	TIME	WEATHER	ROAD CONDITION	LIGHT CONDITION	INJ	FATAL
11336022	3505603	12/02/2011	Friday						
12083032	3563999	03/23/2012	Friday	12:00:00 AM					
	3590091	10/05/2013	Saturday	10:41:00 PM	Clear or Partly Cloudy	Dry	Dark - Street Lights On	2	0



11117600

ACC NUM	State Report #	DATE	DOW	TIME	WEATHER	ROAD CONDITION	LIGHT CONDITION	INJ	FATAL
12033010	3608005	02/02/2012	Thursday		Clear or Partly Cloudy	Dry	Daylight	0	0
13058021	3671723	02/27/2013	Wednesday		Raining	Wet	Dark - Street Lights On	0	0



11141900

ACC NUM	State Report #	DATE	DOW	TIME	WEATHER	ROAD CONDITION	LIGHT CONDITION	INJ	FATAL
---------	----------------	------	-----	------	---------	----------------	-----------------	-----	-------

* Indicates a temporary collision report pending inclusion in the final database as determined by WSDOT using minimum damage criteria.

** Please note that there may be collision reports which have not been received and/or processed through the date range selected.

This document comprises data collected and compiled pursuant to 23 USC § 152 and/or 23 USC § 402. This document is not subject to discovery or admissibility under 23 USC § 409. Under no circumstances shall the release of this information be construed as a waiver by the City of Seattle of any privileges to which it is entitled.



Collision Diagram Report

Parameter Value
 Study Title: 1190
 Study Name: STUDY 1190
 Collision Date From: 01/01/2011
 Collision Date To: 10/01/2014

RAINIER AVE S BETWEEN S FISHER PL AND 51ST AVE S (continued)

3582961 01/27/2014 Monday Clear or Partly Cloudy Dry Daylight 0 0



11161100

ACC NUM	State Report #	DATE	DOW	TIME	WEATHER	ROAD CONDITION	LIGHT CONDITION	INJ	FATAL
3696337		09/14/2014	Sunday		Clear or Partly Cloudy	Dry	Dark - Street Lights On	0	0



12280000

ACC NUM	State Report #	DATE	DOW	TIME	WEATHER	ROAD CONDITION	LIGHT CONDITION	INJ	FATAL
12210021	3608329	07/28/2012	Saturday		Overcast	Dry	Daylight	2	0



21280000

ACC NUM	State Report #	DATE	DOW	TIME	WEATHER	ROAD CONDITION	LIGHT CONDITION	INJ	FATAL
3386403		01/27/2014	Monday		Clear or Partly Cloudy	Dry	Daylight	4	0

* Indicates a temporary collision report pending inclusion in the final database as determined by WSDOT using minimum damage criteria.
 ** Please note that there may be collision reports which have not been received and/or processed through the date range selected.

This document comprises data collected and compiled pursuant to 23 USC § 152 and/or 23 USC § 402. This document is not subject to discovery or admissibility under 23 USC § 409. Under no circumstances shall the release of this information be construed as a waiver by the City of Seattle of any privileges to which it is entitled.



Collision Diagram Report

Parameter Value
 Study Title: 1190
 Study Name: STUDY 1190
 Collision Date From: 01/01/2011
 Collision Date To: 10/01/2014

RAINIER AVE S BETWEEN S FISHER PL AND 51ST AVE S (continued)



ACC NUM	State Report #	DATE	DOW	TIME	WEATHER	ROAD CONDITION	LIGHT CONDITION	INJ	FATAL
	3643476	11/05/2013	Tuesday		Overcast	Wet	Daylight	4	0



ACC NUM	State Report #	DATE	DOW	TIME	WEATHER	ROAD CONDITION	LIGHT CONDITION	INJ	FATAL
13005010	3502517	01/05/2013	Saturday		Clear or Partly Cloudy	Dry	Dark - Street Lights On	0	0



ACC NUM	State Report #	DATE	DOW	TIME	WEATHER	ROAD CONDITION	LIGHT CONDITION	INJ	FATAL
	3585711	12/28/2013	Saturday		Raining	Wet	Dark - Street Lights On	2	0

* Indicates a temporary collision report pending inclusion in the final database as determined by WSDOT using minimum damage criteria.
 ** Please note that there may be collision reports which have not been received and/or processed through the date range selected.


This document comprises data collected and compiled pursuant to 23 USC § 152 and/or 23 USC § 402. This document is not subject to discovery or admissibility under 23 USC § 409. Under no circumstances shall the release of this information be construed as a waiver by the City of Seattle of any privileges to which it is entitled.



Collision Diagram Report

Parameter Value
 Study Title: 1190
 Study Name: STUDY 1190
 Collision Date From: 01/01/2011
 Collision Date To: 10/01/2014

RAINIER AVE S BETWEEN S FISHER PL AND 51ST AVE S (continued)



54144900

ACC NUM	State Report #	DATE	DOW	TIME	WEATHER	ROAD CONDITION	LIGHT CONDITION	INJ	FATAL
11080013	3566535	03/21/2011	Monday		Clear or Partly Cloudy	Dry	Daylight	0	0



54280000

ACC NUM	State Report #	DATE	DOW	TIME	WEATHER	ROAD CONDITION	LIGHT CONDITION	INJ	FATAL
12018001	3548803	01/18/2012	Wednesday		Clear or Partly Cloudy	Ice	Dark - Street Lights On	0	0



55115600

ACC NUM	State Report #	DATE	DOW	TIME	WEATHER	ROAD CONDITION	LIGHT CONDITION	INJ	FATAL
12235022	3608349	08/22/2012	Wednesday		Clear or Partly Cloudy	Dry	Daylight	0	0

* Indicates a temporary collision report pending inclusion in the final database as determined by WSDOT using minimum damage criteria.

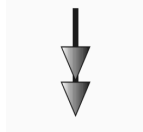
** Please note that there may be collision reports which have not been received and/or processed through the date range selected.

This document comprises data collected and compiled pursuant to 23 USC § 152 and/or 23 USC § 402. This document is not subject to discovery or admissibility under 23 USC § 409. Under no circumstances shall the release of this information be construed as a waiver by the City of Seattle of any privileges to which it is entitled.




Collision Diagram Report

Parameter Value
 Study Title: 1190
 Study Name: STUDY 1190
 Collision Date From: 01/01/2011
 Collision Date To: 10/01/2014

RAINIER AVE S BETWEEN S FISHER PL AND 51ST AVE S (continued)


55145500

ACC NUM	State Report #	DATE	DOW	TIME	WEATHER	ROAD CONDITION	LIGHT CONDITION	INJ	FATAL
11320031	3548495	11/16/2011	Wednesday		Raining	Wet	Daylight	0	0



56115500

ACC NUM	State Report #	DATE	DOW	TIME	WEATHER	ROAD CONDITION	LIGHT CONDITION	INJ	FATAL
3467374	06/23/2013	Sunday			Clear or Partly Cloudy	Dry	Daylight	0	0



76111100

ACC NUM	State Report #	DATE	DOW	TIME	WEATHER	ROAD CONDITION	LIGHT CONDITION	INJ	FATAL
3566722	12/06/2013	Friday			Clear or Partly Cloudy	Dry	Daylight	0	0

* Indicates a temporary collision report pending inclusion in the final database as determined by WSDOT using minimum damage criteria.

** Please note that there may be collision reports which have not been received and/or processed through the date range selected.

This document comprises data collected and compiled pursuant to 23 USC § 152 and/or 23 USC § 402. This document is not subject to discovery or admissibility under 23 USC § 409. Under no circumstances shall the release of this information be construed as a waiver by the City of Seattle of any privileges to which it is entitled.



Collision Diagram Report

Parameter Value
 Study Title: 1190
 Study Name: STUDY 1190
 Collision Date From: 01/01/2011
 Collision Date To: 10/01/2014

RAINIER AVE S BETWEEN S FONTANELLE ST AND S AUSTIN ST

**No
Diagram**

00000000

ACC NUM	State Report #	DATE	DOW	TIME	WEATHER	ROAD CONDITION	LIGHT CONDITION	INJ	FATAL
	3579437	06/02/2013	Sunday		Unknown	Unknown	Unknown	0	0



11141900

ACC NUM	State Report #	DATE	DOW	TIME	WEATHER	ROAD CONDITION	LIGHT CONDITION	INJ	FATAL
	3372969	04/21/2013	Sunday		Clear or Partly Cloudy	Dry	Dark - Street Lights On	0	0
	3579286	05/20/2013	Monday		Clear or Partly Cloudy	Dry	Daylight	0	0



18115400

ACC NUM	State Report #	DATE	DOW	TIME	WEATHER	ROAD CONDITION	LIGHT CONDITION	INJ	FATAL
	3502611	06/06/2013	Thursday		Clear or Partly Cloudy	Dry	Daylight	0	0

* Indicates a temporary collision report pending inclusion in the final database as determined by WSDOT using minimum damage criteria.
 ** Please note that there may be collision reports which have not been received and/or processed through the date range selected.

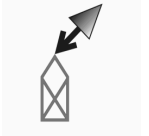
This document comprises data collected and compiled pursuant to 23 USC § 152 and/or 23 USC § 402. This document is not subject to discovery or admissibility under 23 USC § 409. Under no circumstances shall the release of this information be construed as a waiver by the City of Seattle of any privileges to which it is entitled.



Collision Diagram Report

Parameter Value
 Study Title: 1190
 Study Name: STUDY 1190
 Collision Date From: 01/01/2011
 Collision Date To: 10/01/2014

RAINIER AVE S BETWEEN S FONTANELLE ST AND S AUSTIN ST (continued)



20119100

ACC NUM	State Report #	DATE	DOW	TIME	WEATHER	ROAD CONDITION	LIGHT CONDITION	INJ	FATAL
12002010	3545750	01/02/2012	Monday		Raining	Wet	Dark - No Street Lights	4	0



54111100

ACC NUM	State Report #	DATE	DOW	TIME	WEATHER	ROAD CONDITION	LIGHT CONDITION	INJ	FATAL
3580876	05/03/2014	Saturday			Clear or Partly Cloudy	Dry	Daylight	6	0



54115500

ACC NUM	State Report #	DATE	DOW	TIME	WEATHER	ROAD CONDITION	LIGHT CONDITION	INJ	FATAL
12127013	3617401	05/06/2012	Sunday		Clear or Partly Cloudy	Dry	Daylight	0	0

* Indicates a temporary collision report pending inclusion in the final database as determined by WSDOT using minimum damage criteria.
 ** Please note that there may be collision reports which have not been received and/or processed through the date range selected.

This document comprises data collected and compiled pursuant to 23 USC § 152 and/or 23 USC § 402. This document is not subject to discovery or admissibility under 23 USC § 409. Under no circumstances shall the release of this information be construed as a waiver by the City of Seattle of any privileges to which it is entitled.



Collision Diagram Report


Parameter **Value**
 Study Title: 1190
 Study Name: STUDY 1190
 Collision Date From: 01/01/2011
 Collision Date To: 10/01/2014

RAINIER AVE S BETWEEN S FONTANELLE ST AND S AUSTIN ST (continued)




55115600

ACC NUM	State Report #	DATE	DOW	TIME	WEATHER	ROAD CONDITION	LIGHT CONDITION	INJ	FATAL
13031027	3467471	01/31/2013	Thursday		Raining	Wet	Dark - Street Lights On	0	0



55145900

ACC NUM	State Report #	DATE	DOW	TIME	WEATHER	ROAD CONDITION	LIGHT CONDITION	INJ	FATAL
3581242	06/15/2014	Sunday			Overcast	Dry	Daylight	2	0



55149500

ACC NUM	State Report #	DATE	DOW	TIME	WEATHER	ROAD CONDITION	LIGHT CONDITION	INJ	FATAL
3583230	02/16/2014	Sunday			Raining	Wet	Dark - Street Lights On	2	0

* Indicates a temporary collision report pending inclusion in the final database as determined by WSDOT using minimum damage criteria.

** Please note that there may be collision reports which have not been received and/or processed through the date range selected.

This document comprises data collected and compiled pursuant to 23 USC § 152 and/or 23 USC § 402. This document is not subject to discovery or admissibility under 23 USC § 409. Under no circumstances shall the release of this information be construed as a waiver by the City of Seattle of any privileges to which it is entitled.



Collision Diagram Report

Parameter Value
 Study Title: 1190
 Study Name: STUDY 1190
 Collision Date From: 01/01/2011
 Collision Date To: 10/01/2014

RAINIER AVE S BETWEEN S FONTANELLE ST AND S AUSTIN ST (continued)

56119500



ACC NUM	State Report #	DATE	DOW	TIME	WEATHER	ROAD CONDITION	LIGHT CONDITION	INJ	FATAL
12313024	3467467	11/08/2012	Thursday		Clear or Partly Cloudy	Dry	Dark - Street Lights On	0	0

* Indicates a temporary collision report pending inclusion in the final database as determined by WSDOT using minimum damage criteria.

** Please note that there may be collision reports which have not been received and/or processed through the date range selected.

This document comprises data collected and compiled pursuant to 23 USC § 152 and/or 23 USC § 402. This document is not subject to discovery or admissibility under 23 USC § 409. Under no circumstances shall the release of this information be construed as a waiver by the City of Seattle of any privileges to which it is entitled.



Collision Diagram Report


Parameter Value
 Study Title: 1190
 Study Name: STUDY 1190
 Collision Date From: 01/01/2011
 Collision Date To: 10/01/2014

RAINIER AVE S BETWEEN S FRONTENAC ST AND S MYRTLE ST



00000000

ACC NUM	State Report #	DATE	DOW	TIME	WEATHER	ROAD CONDITION	LIGHT CONDITION	INJ	FATAL
11066029	3568037	03/07/2011	Monday						
11106041	C752888	04/16/2011	Saturday	12:00:00 AM					
	3700513	09/12/2014	Friday		Clear or Partly Cloudy	Dry	Dark - Street Lights On	0	0



33163300

ACC NUM	State Report #	DATE	DOW	TIME	WEATHER	ROAD CONDITION	LIGHT CONDITION	INJ	FATAL
11199025	3545804	07/18/2011	Monday		Clear or Partly Cloudy	Dry	Daylight	0	0



45149400

ACC NUM	State Report #	DATE	DOW	TIME	WEATHER	ROAD CONDITION	LIGHT CONDITION	INJ	FATAL
12237015	3505970	08/24/2012	Friday		Clear or Partly Cloudy	Dry	Dark - Street Lights On	2	0

* Indicates a temporary collision report pending inclusion in the final database as determined by WSDOT using minimum damage criteria.
 ** Please note that there may be collision reports which have not been received and/or processed through the date range selected.

This document comprises data collected and compiled pursuant to 23 USC § 152 and/or 23 USC § 402. This document is not subject to discovery or admissibility under 23 USC § 409. Under no circumstances shall the release of this information be construed as a waiver by the City of Seattle of any privileges to which it is entitled.



Collision Diagram Report

Parameter Value
 Study Title: 1190
 Study Name: STUDY 1190
 Collision Date From: 01/01/2011
 Collision Date To: 10/01/2014

RAINIER AVE S BETWEEN S FRONTENAC ST AND S MYRTLE ST (continued)



72280000

ACC NUM	State Report #	DATE	DOW	TIME	WEATHER	ROAD CONDITION	LIGHT CONDITION	INJ	FATAL
12223020	3548375	08/10/2012	Friday		Clear or Partly Cloudy	Dry	Daylight	4	0



88118100

ACC NUM	State Report #	DATE	DOW	TIME	WEATHER	ROAD CONDITION	LIGHT CONDITION	INJ	FATAL
3643277	11/12/2013	Tuesday			Clear or Partly Cloudy	Dry	Dark - Street Lights On	0	0



88148900

ACC NUM	State Report #	DATE	DOW	TIME	WEATHER	ROAD CONDITION	LIGHT CONDITION	INJ	FATAL
11164003	3374570	06/13/2011	Monday		Clear or Partly Cloudy	Dry	Daylight	2	0
13005005	3502590	01/05/2013	Saturday		Clear or Partly Cloudy	Dry	Daylight	0	0

* Indicates a temporary collision report pending inclusion in the final database as determined by WSDOT using minimum damage criteria.
 ** Please note that there may be collision reports which have not been received and/or processed through the date range selected.

This document comprises data collected and compiled pursuant to 23 USC § 152 and/or 23 USC § 402. This document is not subject to discovery or admissibility under 23 USC § 409. Under no circumstances shall the release of this information be construed as a waiver by the City of Seattle of any privileges to which it is entitled.



Collision Diagram Report

Parameter Value
 Study Title: 1190
 Study Name: STUDY 1190
 Collision Date From: 01/01/2011
 Collision Date To: 10/01/2014

RAINIER AVE S BETWEEN S GARDEN ST AND S OTHELLO ST

No
Diagram

00000000

ACC NUM	State Report #	DATE	DOW	TIME	WEATHER	ROAD CONDITION	LIGHT CONDITION	INJ	FATAL
	3583568	03/31/2014	Monday		Unknown	Unknown	Unknown	0	0



00149100

ACC NUM	State Report #	DATE	DOW	TIME	WEATHER	ROAD CONDITION	LIGHT CONDITION	INJ	FATAL
	3606149	11/15/2013	Friday		Raining	Wet	Dark - Street Lights On	0	0



11141900

ACC NUM	State Report #	DATE	DOW	TIME	WEATHER	ROAD CONDITION	LIGHT CONDITION	INJ	FATAL
	3502551	04/15/2013	Monday		Overcast	Dry	Daylight	2	0
	3643077	12/18/2013	Wednesday		Raining	Wet	Dark - Street Lights On	0	0

* Indicates a temporary collision report pending inclusion in the final database as determined by WSDOT using minimum damage criteria.

** Please note that there may be collision reports which have not been received and/or processed through the date range selected.


This document comprises data collected and compiled pursuant to 23 USC § 152 and/or 23 USC § 402. This document is not subject to discovery or admissibility under 23 USC § 409. Under no circumstances shall the release of this information be construed as a waiver by the City of Seattle of any privileges to which it is entitled.



Collision Diagram Report


Parameter Value
 Study Title: 1190
 Study Name: STUDY 1190
 Collision Date From: 01/01/2011
 Collision Date To: 10/01/2014

RAINIER AVE S BETWEEN S GARDEN ST AND S OTHELLO ST (continued)



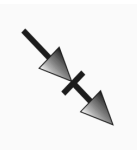
18115900

ACC NUM	State Report #	DATE	DOW	TIME	WEATHER	ROAD CONDITION	LIGHT CONDITION	INJ	FATAL
	3580757	04/16/2014	Wednesday		Raining	Wet	Daylight	0	0



44118700

ACC NUM	State Report #	DATE	DOW	TIME	WEATHER	ROAD CONDITION	LIGHT CONDITION	INJ	FATAL
12203020	3467156	07/21/2012	Saturday		Clear or Partly Cloudy	Dry	Dark - Street Lights On	6	0



44144900

ACC NUM	State Report #	DATE	DOW	TIME	WEATHER	ROAD CONDITION	LIGHT CONDITION	INJ	FATAL
	3699213	07/15/2014	Tuesday		Clear or Partly Cloudy	Dry	Daylight	0	0

* Indicates a temporary collision report pending inclusion in the final database as determined by WSDOT using minimum damage criteria.
 ** Please note that there may be collision reports which have not been received and/or processed through the date range selected.


This document comprises data collected and compiled pursuant to 23 USC § 152 and/or 23 USC § 402. This document is not subject to discovery or admissibility under 23 USC § 409. Under no circumstances shall the release of this information be construed as a waiver by the City of Seattle of any privileges to which it is entitled.



Collision Diagram Report

Parameter Value
 Study Title: 1190
 Study Name: STUDY 1190
 Collision Date From: 01/01/2011
 Collision Date To: 10/01/2014

RAINIER AVE S BETWEEN S GARDEN ST AND S OHELLO ST (continued)



45280000

ACC NUM	State Report #	DATE	DOW	TIME	WEATHER	ROAD CONDITION	LIGHT CONDITION	INJ	FATAL
	3643562	11/02/2013	Saturday		Clear or Partly Cloudy	Dry	Daylight	0	0



55115600

ACC NUM	State Report #	DATE	DOW	TIME	WEATHER	ROAD CONDITION	LIGHT CONDITION	INJ	FATAL
	3589969	01/12/2014	Sunday		Clear or Partly Cloudy	Dry	Daylight	0	0



55117600

ACC NUM	State Report #	DATE	DOW	TIME	WEATHER	ROAD CONDITION	LIGHT CONDITION	INJ	FATAL
12099019	3374600	04/08/2012	Sunday		Clear or Partly Cloudy	Dry	Daylight	0	0

* Indicates a temporary collision report pending inclusion in the final database as determined by WSDOT using minimum damage criteria.
 ** Please note that there may be collision reports which have not been received and/or processed through the date range selected.

This document comprises data collected and compiled pursuant to 23 USC § 152 and/or 23 USC § 402. This document is not subject to discovery or admissibility under 23 USC § 409. Under no circumstances shall the release of this information be construed as a waiver by the City of Seattle of any privileges to which it is entitled.



Collision Diagram Report

Parameter Value
 Study Title: 1190
 Study Name: STUDY 1190
 Collision Date From: 01/01/2011
 Collision Date To: 10/01/2014

RAINIER AVE S BETWEEN S GARDEN ST AND S OHELLO ST (continued)



56145900

ACC NUM	State Report #	DATE	DOW	TIME	WEATHER	ROAD CONDITION	LIGHT CONDITION	INJ	FATAL
	3583019	03/29/2014	Saturday		Raining	Wet	Dark - Street Lights On	0	0



81280000

ACC NUM	State Report #	DATE	DOW	TIME	WEATHER	ROAD CONDITION	LIGHT CONDITION	INJ	FATAL
	3583031	02/02/2014	Sunday		Clear or Partly Cloudy	Dry	Dark - Street Lights On	0	0



88148900

ACC NUM	State Report #	DATE	DOW	TIME	WEATHER	ROAD CONDITION	LIGHT CONDITION	INJ	FATAL
12068012	3608193	03/08/2012	Thursday		Clear or Partly Cloudy	Dry	Daylight	0	0
	3579583	06/21/2013	Friday		Overcast	Dry	Daylight	4	0
	3583259	03/21/2014	Friday		Clear or Partly Cloudy	Dry	Daylight	0	0

* Indicates a temporary collision report pending inclusion in the final database as determined by WSDOT using minimum damage criteria.

** Please note that there may be collision reports which have not been received and/or processed through the date range selected.

This document comprises data collected and compiled pursuant to 23 USC § 152 and/or 23 USC § 402. This document is not subject to discovery or admissibility under 23 USC § 409. Under no circumstances shall the release of this information be construed as a waiver by the City of Seattle of any privileges to which it is entitled.



Collision Diagram Report

Parameter Value
 Study Title: 1190
 Study Name: STUDY 1190
 Collision Date From: 01/01/2011
 Collision Date To: 10/01/2014

RAINIER AVE S BETWEEN S GARDEN ST AND S OTHELLO ST (continued)



88169800

ACC NUM	State Report #	DATE	DOW	TIME	WEATHER	ROAD CONDITION	LIGHT CONDITION	INJ	FATAL
12153019	3211411	06/01/2012	Friday		Raining	Wet	Daylight	0	0

* Indicates a temporary collision report pending inclusion in the final database as determined by WSDOT using minimum damage criteria.

** Please note that there may be collision reports which have not been received and/or processed through the date range selected.


This document comprises data collected and compiled pursuant to 23 USC § 152 and/or 23 USC § 402. This document is not subject to discovery or admissibility under 23 USC § 409. Under no circumstances shall the release of this information be construed as a waiver by the City of Seattle of any privileges to which it is entitled.




Collision Diagram Report

Parameter Value
 Study Title: 1190
 Study Name: STUDY 1190
 Collision Date From: 01/01/2011
 Collision Date To: 10/01/2014


RAINIER AVE S BETWEEN S GENESEE N ST AND S GENESEE S ST



ACC NUM	State Report #	DATE	DOW	TIME	WEATHER	ROAD CONDITION	LIGHT CONDITION	INJ	FATAL
	C778743	05/30/2013	Thursday						



ACC NUM	State Report #	DATE	DOW	TIME	WEATHER	ROAD CONDITION	LIGHT CONDITION	INJ	FATAL
12306009	3617497	11/01/2012	Thursday		Overcast	Wet	Daylight	0	0



ACC NUM	State Report #	DATE	DOW	TIME	WEATHER	ROAD CONDITION	LIGHT CONDITION	INJ	FATAL
11323009	3548357	11/19/2011	Saturday		Clear or Partly Cloudy	Dry	Daylight	0	0

* Indicates a temporary collision report pending inclusion in the final database as determined by WSDOT using minimum damage criteria.
 ** Please note that there may be collision reports which have not been received and/or processed through the date range selected.


This document comprises data collected and compiled pursuant to 23 USC § 152 and/or 23 USC § 402. This document is not subject to discovery or admissibility under 23 USC § 409. Under no circumstances shall the release of this information be construed as a waiver by the City of Seattle of any privileges to which it is entitled.



Collision Diagram Report

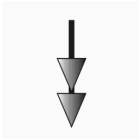
Parameter Value
 Study Title: 1190
 Study Name: STUDY 1190
 Collision Date From: 01/01/2011
 Collision Date To: 10/01/2014

RAINIER AVE S BETWEEN S GENESEE N ST AND S GENESEE S ST (continued)




44144900

ACC NUM	State Report #	DATE	DOW	TIME	WEATHER	ROAD CONDITION	LIGHT CONDITION	INJ	FATAL
	3699180	06/25/2014	Wednesday		Clear or Partly Cloudy	Dry	Daylight	0	0



55145500

ACC NUM	State Report #	DATE	DOW	TIME	WEATHER	ROAD CONDITION	LIGHT CONDITION	INJ	FATAL
	3582951	01/19/2014	Sunday		Overcast	Dry	Dark - Street Lights On	2	0



87118800

ACC NUM	State Report #	DATE	DOW	TIME	WEATHER	ROAD CONDITION	LIGHT CONDITION	INJ	FATAL
	3579740	06/05/2014	Thursday		Clear or Partly Cloudy	Dry	Daylight	0	0

* Indicates a temporary collision report pending inclusion in the final database as determined by WSDOT using minimum damage criteria.
 ** Please note that there may be collision reports which have not been received and/or processed through the date range selected.

This document comprises data collected and compiled pursuant to 23 USC § 152 and/or 23 USC § 402. This document is not subject to discovery or admissibility under 23 USC § 409. Under no circumstances shall the release of this information be construed as a waiver by the City of Seattle of any privileges to which it is entitled.



Collision Diagram Report

Parameter Value
 Study Title: 1190
 Study Name: STUDY 1190
 Collision Date From: 01/01/2011
 Collision Date To: 10/01/2014

RAINIER AVE S BETWEEN S GENESEE N ST AND S GENESEE S ST (continued)



ACC NUM	State Report #	DATE	DOW	TIME	WEATHER	ROAD CONDITION	LIGHT CONDITION	INJ	FATAL
12301023	3487589	10/27/2012	Saturday	12:00:00 AM					

* Indicates a temporary collision report pending inclusion in the final database as determined by WSDOT using minimum damage criteria.

** Please note that there may be collision reports which have not been received and/or processed through the date range selected.

This document comprises data collected and compiled pursuant to 23 USC § 152 and/or 23 USC § 402. This document is not subject to discovery or admissibility under 23 USC § 409. Under no circumstances shall the release of this information be construed as a waiver by the City of Seattle of any privileges to which it is entitled.



Collision Diagram Report

Parameter Value
 Study Title: 1190
 Study Name: STUDY 1190
 Collision Date From: 01/01/2011
 Collision Date To: 10/01/2014

RAINIER AVE S BETWEEN S GENESEE S ST AND S OREGON ST



11141900

ACC NUM	State Report #	DATE	DOW	TIME	WEATHER	ROAD CONDITION	LIGHT CONDITION	INJ	FATAL
11085014	3387784	03/26/2011	Saturday		Raining	Wet	Daylight	4	0
	3467589	10/27/2012	Saturday		Raining	Wet	Daylight	4	0



43114400

ACC NUM	State Report #	DATE	DOW	TIME	WEATHER	ROAD CONDITION	LIGHT CONDITION	INJ	FATAL
11116017	2791234	04/26/2011	Tuesday		Clear or Partly Cloudy	Dry	Daylight	0	0
12031010	3545517	01/31/2012	Tuesday		Clear or Partly Cloudy	Dry	Daylight	0	0



44144900

ACC NUM	State Report #	DATE	DOW	TIME	WEATHER	ROAD CONDITION	LIGHT CONDITION	INJ	FATAL
	3581182	06/09/2014	Monday		Clear or Partly Cloudy	Dry	Daylight	0	0

* Indicates a temporary collision report pending inclusion in the final database as determined by WSDOT using minimum damage criteria.

** Please note that there may be collision reports which have not been received and/or processed through the date range selected.


This document comprises data collected and compiled pursuant to 23 USC § 152 and/or 23 USC § 402. This document is not subject to discovery or admissibility under 23 USC § 409. Under no circumstances shall the release of this information be construed as a waiver by the City of Seattle of any privileges to which it is entitled.



Collision Diagram Report

Parameter Value
 Study Title: 1190
 Study Name: STUDY 1190
 Collision Date From: 01/01/2011
 Collision Date To: 10/01/2014

RAINIER AVE S BETWEEN S GENESEE S ST AND S OREGON ST (continued)



45139400

ACC NUM	State Report #	DATE	DOW	TIME	WEATHER	ROAD CONDITION	LIGHT CONDITION	INJ	FATAL
	3589000	05/11/2014	Sunday		Clear or Partly Cloudy	Dry	Dark - Street Lights On	12	0



45280000

ACC NUM	State Report #	DATE	DOW	TIME	WEATHER	ROAD CONDITION	LIGHT CONDITION	INJ	FATAL
	3699127	07/12/2014	Saturday		Clear or Partly Cloudy	Dry	Dark - Street Lights On	0	0



55145900

ACC NUM	State Report #	DATE	DOW	TIME	WEATHER	ROAD CONDITION	LIGHT CONDITION	INJ	FATAL
	3579731	07/01/2013	Monday		Clear or Partly Cloudy	Dry	Daylight	0	0

* Indicates a temporary collision report pending inclusion in the final database as determined by WSDOT using minimum damage criteria.

** Please note that there may be collision reports which have not been received and/or processed through the date range selected.

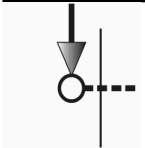
This document comprises data collected and compiled pursuant to 23 USC § 152 and/or 23 USC § 402. This document is not subject to discovery or admissibility under 23 USC § 409. Under no circumstances shall the release of this information be construed as a waiver by the City of Seattle of any privileges to which it is entitled.



Collision Diagram Report

Parameter Value
 Study Title: 1190
 Study Name: STUDY 1190
 Collision Date From: 01/01/2011
 Collision Date To: 10/01/2014

RAINIER AVE S BETWEEN S GENESEE S ST AND S OREGON ST (continued)



55247974

ACC NUM	State Report #	DATE	DOW	TIME	WEATHER	ROAD CONDITION	LIGHT CONDITION	INJ	FATAL
	3671916	09/12/2013	Thursday		Clear or Partly Cloudy	Dry	Daylight	2	0



78148800

ACC NUM	State Report #	DATE	DOW	TIME	WEATHER	ROAD CONDITION	LIGHT CONDITION	INJ	FATAL
	3545743	12/08/2011	Thursday		Clear or Partly Cloudy	Dry	Dark - Street Lights On	2	0



81118800

ACC NUM	State Report #	DATE	DOW	TIME	WEATHER	ROAD CONDITION	LIGHT CONDITION	INJ	FATAL
	3608508	03/29/2012	Thursday		Raining	Wet	Dark - Street Lights On	0	0

* Indicates a temporary collision report pending inclusion in the final database as determined by WSDOT using minimum damage criteria.
 ** Please note that there may be collision reports which have not been received and/or processed through the date range selected.

This document comprises data collected and compiled pursuant to 23 USC § 152 and/or 23 USC § 402. This document is not subject to discovery or admissibility under 23 USC § 409. Under no circumstances shall the release of this information be construed as a waiver by the City of Seattle of any privileges to which it is entitled.



Collision Diagram Report

Parameter Value
 Study Title: 1190
 Study Name: STUDY 1190
 Collision Date From: 01/01/2011
 Collision Date To: 10/01/2014

RAINIER AVE S BETWEEN S GENESEE S ST AND S OREGON ST (continued)

88148700



ACC NUM	State Report #	DATE	DOW	TIME	WEATHER	ROAD CONDITION	LIGHT CONDITION	INJ	FATAL
12229025	3617487	08/16/2012	Thursday		Clear or Partly Cloudy	Dry	Daylight	0	0

88148900



ACC NUM	State Report #	DATE	DOW	TIME	WEATHER	ROAD CONDITION	LIGHT CONDITION	INJ	FATAL
11088020	3325750	03/29/2011	Tuesday		Raining	Wet	Daylight	4	0
12085010	3335496	03/25/2012	Sunday		Clear or Partly Cloudy	Dry	Dusk	0	0
	3672351	03/27/2013	Wednesday		Overcast	Wet	Daylight	0	0
	3589947	01/25/2014	Saturday		Clear or Partly Cloudy	Dry	Daylight	2	0
	3583064	02/07/2014	Friday		Clear or Partly Cloudy	Dry	Daylight	0	0

* Indicates a temporary collision report pending inclusion in the final database as determined by WSDOT using minimum damage criteria.

 ** Please note that there may be collision reports which have not been received and/or processed through the date range selected.

This document comprises data collected and compiled pursuant to 23 USC § 152 and/or 23 USC § 402. This document is not subject to discovery or admissibility under 23 USC § 409. Under no circumstances shall the release of this information be construed as a waiver by the City of Seattle of any privileges to which it is entitled.



Collision Diagram Report

Parameter Value
 Study Title: 1190
 Study Name: STUDY 1190
 Collision Date From: 01/01/2011
 Collision Date To: 10/01/2014

RAINIER AVE S BETWEEN S GRAHAM ST AND 46TH AVE S

ACC NUM	State Report #	DATE	DOW	TIME	WEATHER	ROAD CONDITION	LIGHT CONDITION	INJ	FATAL
<div style="display: flex; align-items: center;"> <div style="border: 1px solid black; padding: 5px; margin-right: 10px;"> No Diagram </div> <div style="margin-left: 20px;">00000000</div> </div>									
11110024	C750464	04/20/2011	Wednesday	12:00:00 AM					
12191026	3507324	07/09/2012	Monday		Clear or Partly Cloudy	Dry	Daylight	0	0
<div style="display: flex; align-items: center;"> <div style="border: 1px solid black; padding: 5px; margin-right: 10px;"> </div> <div style="margin-left: 20px;">18115500</div> </div>									
12274019	3548821	09/30/2012	Sunday		Clear or Partly Cloudy	Dry	Dark - Street Lights On	2	0
<div style="display: flex; align-items: center;"> <div style="border: 1px solid black; padding: 5px; margin-right: 10px;"> </div> <div style="margin-left: 20px;">34144900</div> </div>									
3548441	05/04/2013	Saturday			Clear or Partly Cloudy	Dry	Daylight	0	0

* Indicates a temporary collision report pending inclusion in the final database as determined by WSDOT using minimum damage criteria.

** Please note that there may be collision reports which have not been received and/or processed through the date range selected.


This document comprises data collected and compiled pursuant to 23 USC § 152 and/or 23 USC § 402. This document is not subject to discovery or admissibility under 23 USC § 409. Under no circumstances shall the release of this information be construed as a waiver by the City of Seattle of any privileges to which it is entitled.



Collision Diagram Report


Parameter Value
 Study Title: 1190
 Study Name: STUDY 1190
 Collision Date From: 01/01/2011
 Collision Date To: 10/01/2014

RAINIER AVE S BETWEEN S GRAHAM ST AND 46TH AVE S (continued)



42114400

ACC NUM	State Report #	DATE	DOW	TIME	WEATHER	ROAD CONDITION	LIGHT CONDITION	INJ	FATAL
13068010	3617428	03/09/2013	Saturday						



43114400

ACC NUM	State Report #	DATE	DOW	TIME	WEATHER	ROAD CONDITION	LIGHT CONDITION	INJ	FATAL
3583234	02/23/2014	Sunday			Raining	Wet	Dark - Street Lights On	2	0



43144400

ACC NUM	State Report #	DATE	DOW	TIME	WEATHER	ROAD CONDITION	LIGHT CONDITION	INJ	FATAL
11032028	3374525	02/01/2011	Tuesday		Clear or Partly Cloudy	Dry	Daylight	0	0

* Indicates a temporary collision report pending inclusion in the final database as determined by WSDOT using minimum damage criteria.
 ** Please note that there may be collision reports which have not been received and/or processed through the date range selected.

This document comprises data collected and compiled pursuant to 23 USC § 152 and/or 23 USC § 402. This document is not subject to discovery or admissibility under 23 USC § 409. Under no circumstances shall the release of this information be construed as a waiver by the City of Seattle of any privileges to which it is entitled.



Collision Diagram Report

Parameter Value
 Study Title: 1190
 Study Name: STUDY 1190
 Collision Date From: 01/01/2011
 Collision Date To: 10/01/2014

RAINIER AVE S BETWEEN S GRAHAM ST AND 46TH AVE S (continued)

44114500



ACC NUM	State Report #	DATE	DOW	TIME	WEATHER	ROAD CONDITION	LIGHT CONDITION	INJ	FATAL
11299012	3548275	10/26/2011	Wednesday	04:41:00 PM	Overcast	Wet	Daylight	0	0

45114400



ACC NUM	State Report #	DATE	DOW	TIME	WEATHER	ROAD CONDITION	LIGHT CONDITION	INJ	FATAL
12211024	3617483	07/29/2012	Sunday		Clear or Partly Cloudy	Dry	Daylight	2	0

45280000



ACC NUM	State Report #	DATE	DOW	TIME	WEATHER	ROAD CONDITION	LIGHT CONDITION	INJ	FATAL
	3580800	06/27/2014	Friday		Clear or Partly Cloudy	Dry	Daylight	0	0

* Indicates a temporary collision report pending inclusion in the final database as determined by WSDOT using minimum damage criteria.
 ** Please note that there may be collision reports which have not been received and/or processed through the date range selected.

This document comprises data collected and compiled pursuant to 23 USC § 152 and/or 23 USC § 402. This document is not subject to discovery or admissibility under 23 USC § 409. Under no circumstances shall the release of this information be construed as a waiver by the City of Seattle of any privileges to which it is entitled.



Collision Diagram Report

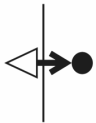
Parameter Value
 Study Title: 1190
 Study Name: STUDY 1190
 Collision Date From: 01/01/2011
 Collision Date To: 10/01/2014

RAINIER AVE S BETWEEN S GRAHAM ST AND 46TH AVE S (continued)



53141100

ACC NUM	State Report #	DATE	DOW	TIME	WEATHER	ROAD CONDITION	LIGHT CONDITION	INJ	FATAL
	3502344	03/29/2013	Friday		Clear or Partly Cloudy	Dry	Daylight	2	0



70480000

ACC NUM	State Report #	DATE	DOW	TIME	WEATHER	ROAD CONDITION	LIGHT CONDITION	INJ	FATAL
	3590010	08/24/2013	Saturday						



88148900

ACC NUM	State Report #	DATE	DOW	TIME	WEATHER	ROAD CONDITION	LIGHT CONDITION	INJ	FATAL
11211016	3566646	07/30/2011	Saturday	12:48:00 PM	Clear or Partly Cloudy	Dry	Daylight	0	0
11308027	3563642	11/04/2011	Friday		Overcast	Wet	Daylight	0	0

* Indicates a temporary collision report pending inclusion in the final database as determined by WSDOT using minimum damage criteria.

** Please note that there may be collision reports which have not been received and/or processed through the date range selected.

This document comprises data collected and compiled pursuant to 23 USC § 152 and/or 23 USC § 402. This document is not subject to discovery or admissibility under 23 USC § 409. Under no circumstances shall the release of this information be construed as a waiver by the City of Seattle of any privileges to which it is entitled.



Collision Diagram Report

Parameter Value
 Study Title: 1190
 Study Name: STUDY 1190
 Collision Date From: 01/01/2011
 Collision Date To: 10/01/2014

RAINIER AVE S BETWEEN S HENDERSON ST AND S DIRECTOR N ST

**No
Diagram**

00000000

ACC NUM	State Report #	DATE	DOW	TIME	WEATHER	ROAD CONDITION	LIGHT CONDITION	INJ	FATAL
	3696524	08/08/2014	Friday		Unknown	Unknown	Unknown	0	0



11111200

ACC NUM	State Report #	DATE	DOW	TIME	WEATHER	ROAD CONDITION	LIGHT CONDITION	INJ	FATAL
12124021	3566470	05/03/2012	Thursday		Raining	Wet	Daylight	2	0
12254029	3467528	09/10/2012	Monday		Overcast	Wet	Daylight	2	0



11115400

ACC NUM	State Report #	DATE	DOW	TIME	WEATHER	ROAD CONDITION	LIGHT CONDITION	INJ	FATAL
12276018	3548712	10/02/2012	Tuesday		Clear or Partly Cloudy	Dry	Daylight	0	0

* Indicates a temporary collision report pending inclusion in the final database as determined by WSDOT using minimum damage criteria.

** Please note that there may be collision reports which have not been received and/or processed through the date range selected.

This document comprises data collected and compiled pursuant to 23 USC § 152 and/or 23 USC § 402. This document is not subject to discovery or admissibility under 23 USC § 409. Under no circumstances shall the release of this information be construed as a waiver by the City of Seattle of any privileges to which it is entitled.



Collision Diagram Report

Parameter Value
 Study Title: 1190
 Study Name: STUDY 1190
 Collision Date From: 01/01/2011
 Collision Date To: 10/01/2014

RAINIER AVE S BETWEEN S HENDERSON ST AND S DIRECTOR N ST (continued)

11141900

ACC NUM	State Report #	DATE	DOW	TIME	WEATHER	ROAD CONDITION	LIGHT CONDITION	INJ	FATAL
11169048	3567071	06/18/2011	Saturday		Raining	Wet	Daylight	0	0
11204012	3545904	07/23/2011	Saturday	03:24:00 PM	Clear or Partly Cloudy	Dry	Daylight	4	0
	3590407	10/02/2013	Wednesday		Raining	Wet	Daylight	0	0



11142900

ACC NUM	State Report #	DATE	DOW	TIME	WEATHER	ROAD CONDITION	LIGHT CONDITION	INJ	FATAL
11252027	3545816	09/09/2011	Friday		Clear or Partly Cloudy	Dry	Daylight	0	0



11165500

ACC NUM	State Report #	DATE	DOW	TIME	WEATHER	ROAD CONDITION	LIGHT CONDITION	INJ	FATAL
	3590374	04/08/2014	Tuesday		Raining	Wet	Daylight	0	0

* Indicates a temporary collision report pending inclusion in the final database as determined by WSDOT using minimum damage criteria.

** Please note that there may be collision reports which have not been received and/or processed through the date range selected.


This document comprises data collected and compiled pursuant to 23 USC § 152 and/or 23 USC § 402. This document is not subject to discovery or admissibility under 23 USC § 409. Under no circumstances shall the release of this information be construed as a waiver by the City of Seattle of any privileges to which it is entitled.




Collision Diagram Report

Parameter Value
 Study Title: 1190
 Study Name: STUDY 1190
 Collision Date From: 01/01/2011
 Collision Date To: 10/01/2014


RAINIER AVE S BETWEEN S HENDERSON ST AND S DIRECTOR N ST (continued)



ACC NUM	State Report #	DATE	DOW	TIME	WEATHER	ROAD CONDITION	LIGHT CONDITION	INJ	FATAL
12062007	3608552	03/02/2012	Friday		Clear or Partly Cloudy	Wet	Daylight	0	0



ACC NUM	State Report #	DATE	DOW	TIME	WEATHER	ROAD CONDITION	LIGHT CONDITION	INJ	FATAL
12227027	3330551	08/14/2012	Tuesday		Clear or Partly Cloudy	Dry	Daylight	0	0



ACC NUM	State Report #	DATE	DOW	TIME	WEATHER	ROAD CONDITION	LIGHT CONDITION	INJ	FATAL
	3577730	03/28/2014	Friday		Raining	Wet	Daylight	0	0

* Indicates a temporary collision report pending inclusion in the final database as determined by WSDOT using minimum damage criteria.

** Please note that there may be collision reports which have not been received and/or processed through the date range selected.


This document comprises data collected and compiled pursuant to 23 USC § 152 and/or 23 USC § 402. This document is not subject to discovery or admissibility under 23 USC § 409. Under no circumstances shall the release of this information be construed as a waiver by the City of Seattle of any privileges to which it is entitled.




Collision Diagram Report

Parameter Value
 Study Title: 1190
 Study Name: STUDY 1190
 Collision Date From: 01/01/2011
 Collision Date To: 10/01/2014


RAINIER AVE S BETWEEN S HENDERSON ST AND S DIRECTOR N ST (continued)



ACC NUM	State Report #	DATE	DOW	TIME	WEATHER	ROAD CONDITION	LIGHT CONDITION	INJ	FATAL
	3672336	04/19/2013	Friday		Clear or Partly Cloudy	Wet	Daylight	4	0



ACC NUM	State Report #	DATE	DOW	TIME	WEATHER	ROAD CONDITION	LIGHT CONDITION	INJ	FATAL
11306011	3548408	11/02/2011	Wednesday		Clear or Partly Cloudy	Dry	Daylight	2	0



ACC NUM	State Report #	DATE	DOW	TIME	WEATHER	ROAD CONDITION	LIGHT CONDITION	INJ	FATAL
	3698981	07/05/2014	Saturday		Clear or Partly Cloudy	Dry	Daylight	0	0

* Indicates a temporary collision report pending inclusion in the final database as determined by WSDOT using minimum damage criteria.
 ** Please note that there may be collision reports which have not been received and/or processed through the date range selected.


This document comprises data collected and compiled pursuant to 23 USC § 152 and/or 23 USC § 402. This document is not subject to discovery or admissibility under 23 USC § 409. Under no circumstances shall the release of this information be construed as a waiver by the City of Seattle of any privileges to which it is entitled.



Collision Diagram Report

Parameter Value
 Study Title: 1190
 Study Name: STUDY 1190
 Collision Date From: 01/01/2011
 Collision Date To: 10/01/2014

RAINIER AVE S BETWEEN S HENDERSON ST AND S DIRECTOR N ST (continued)



ACC NUM	State Report #	DATE	DOW	TIME	WEATHER	ROAD CONDITION	LIGHT CONDITION	INJ	FATAL
12187011	3617710	07/05/2012	Thursday		Clear or Partly Cloudy	Dry	Daylight	2	0



ACC NUM	State Report #	DATE	DOW	TIME	WEATHER	ROAD CONDITION	LIGHT CONDITION	INJ	FATAL
11092025	3566543	04/02/2011	Saturday		Raining	Wet	Dark - Street Lights On	0	0



ACC NUM	State Report #	DATE	DOW	TIME	WEATHER	ROAD CONDITION	LIGHT CONDITION	INJ	FATAL
3548598		08/20/2013	Tuesday		Clear or Partly Cloudy	Dry	Daylight	0	0

* Indicates a temporary collision report pending inclusion in the final database as determined by WSDOT using minimum damage criteria.
 ** Please note that there may be collision reports which have not been received and/or processed through the date range selected.

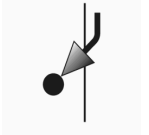
This document comprises data collected and compiled pursuant to 23 USC § 152 and/or 23 USC § 402. This document is not subject to discovery or admissibility under 23 USC § 409. Under no circumstances shall the release of this information be construed as a waiver by the City of Seattle of any privileges to which it is entitled.



Collision Diagram Report


Parameter Value
 Study Title: 1190
 Study Name: STUDY 1190
 Collision Date From: 01/01/2011
 Collision Date To: 10/01/2014

RAINIER AVE S BETWEEN S HENDERSON ST AND S DIRECTOR N ST (continued)



56280000

ACC NUM	State Report #	DATE	DOW	TIME	WEATHER	ROAD CONDITION	LIGHT CONDITION	INJ	FATAL
	3582955	01/22/2014	Wednesday		Overcast	Dry	Daylight	2	0



76117800

ACC NUM	State Report #	DATE	DOW	TIME	WEATHER	ROAD CONDITION	LIGHT CONDITION	INJ	FATAL
13063022	3645549	03/04/2013	Monday		Clear or Partly Cloudy	Dry	Daylight	0	0

* Indicates a temporary collision report pending inclusion in the final database as determined by WSDOT using minimum damage criteria.

** Please note that there may be collision reports which have not been received and/or processed through the date range selected.

This document comprises data collected and compiled pursuant to 23 USC § 152 and/or 23 USC § 402. This document is not subject to discovery or admissibility under 23 USC § 409. Under no circumstances shall the release of this information be construed as a waiver by the City of Seattle of any privileges to which it is entitled.



Collision Diagram Report

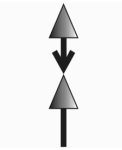
Parameter Value
 Study Title: 1190
 Study Name: STUDY 1190
 Collision Date From: 01/01/2011
 Collision Date To: 10/01/2014

RAINIER AVE S BETWEEN S HOLDEN ST AND S CHICAGO ST

**No
Diagram**

00000000

ACC NUM	State Report #	DATE	DOW	TIME	WEATHER	ROAD CONDITION	LIGHT CONDITION	INJ	FATAL
	3591974	06/15/2013	Saturday						
	3588744	09/24/2014	Wednesday						



10111100

ACC NUM	State Report #	DATE	DOW	TIME	WEATHER	ROAD CONDITION	LIGHT CONDITION	INJ	FATAL
12215034	3342687	08/02/2012	Thursday		Clear or Partly Cloudy	Dry	Daylight	0	0



11111800

ACC NUM	State Report #	DATE	DOW	TIME	WEATHER	ROAD CONDITION	LIGHT CONDITION	INJ	FATAL
12170010	3617558	06/18/2012	Monday		Overcast	Wet	Daylight	0	0

* Indicates a temporary collision report pending inclusion in the final database as determined by WSDOT using minimum damage criteria.

** Please note that there may be collision reports which have not been received and/or processed through the date range selected.

This document comprises data collected and compiled pursuant to 23 USC § 152 and/or 23 USC § 402. This document is not subject to discovery or admissibility under 23 USC § 409. Under no circumstances shall the release of this information be construed as a waiver by the City of Seattle of any privileges to which it is entitled.



Collision Diagram Report

Parameter Value
 Study Title: 1190
 Study Name: STUDY 1190
 Collision Date From: 01/01/2011
 Collision Date To: 10/01/2014

RAINIER AVE S BETWEEN S HOLDEN ST AND S CHICAGO ST (continued)


11141900

ACC NUM	State Report #	DATE	DOW	TIME	WEATHER	ROAD CONDITION	LIGHT CONDITION	INJ	FATAL
11173030	3373133	06/22/2011	Wednesday		Clear or Partly Cloudy	Dry	Daylight	4	0
12268016	3548705	09/24/2012	Monday		Clear or Partly Cloudy	Dry	Daylight	2	0



11161100

ACC NUM	State Report #	DATE	DOW	TIME	WEATHER	ROAD CONDITION	LIGHT CONDITION	INJ	FATAL
3579457		04/21/2013	Sunday		Overcast	Wet	Daylight	2	0



12280000

ACC NUM	State Report #	DATE	DOW	TIME	WEATHER	ROAD CONDITION	LIGHT CONDITION	INJ	FATAL
13059007	3671948	02/28/2013	Thursday		Raining	Wet	Dark - Street Lights On	0	0

* Indicates a temporary collision report pending inclusion in the final database as determined by WSDOT using minimum damage criteria.

** Please note that there may be collision reports which have not been received and/or processed through the date range selected.


This document comprises data collected and compiled pursuant to 23 USC § 152 and/or 23 USC § 402. This document is not subject to discovery or admissibility under 23 USC § 409. Under no circumstances shall the release of this information be construed as a waiver by the City of Seattle of any privileges to which it is entitled.




Collision Diagram Report

Parameter Value
 Study Title: 1190
 Study Name: STUDY 1190
 Collision Date From: 01/01/2011
 Collision Date To: 10/01/2014

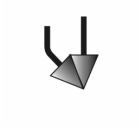
RAINIER AVE S BETWEEN S HOLDEN ST AND S CHICAGO ST (continued)

 34115500

ACC NUM	State Report #	DATE	DOW	TIME	WEATHER	ROAD CONDITION	LIGHT CONDITION	INJ	FATAL
11194016	3545682	07/13/2011	Wednesday		Clear or Partly Cloudy	Dry	Dark - Street Lights On	0	0

 45114400

ACC NUM	State Report #	DATE	DOW	TIME	WEATHER	ROAD CONDITION	LIGHT CONDITION	INJ	FATAL
3467302	03/14/2013	Thursday			Raining	Wet	Dark - Street Lights On	0	0

 54115500

ACC NUM	State Report #	DATE	DOW	TIME	WEATHER	ROAD CONDITION	LIGHT CONDITION	INJ	FATAL
3581184	06/12/2014	Thursday			Clear or Partly Cloudy	Dry	Daylight	0	0

* Indicates a temporary collision report pending inclusion in the final database as determined by WSDOT using minimum damage criteria.
 ** Please note that there may be collision reports which have not been received and/or processed through the date range selected.


This document comprises data collected and compiled pursuant to 23 USC § 152 and/or 23 USC § 402. This document is not subject to discovery or admissibility under 23 USC § 409. Under no circumstances shall the release of this information be construed as a waiver by the City of Seattle of any privileges to which it is entitled.



Collision Diagram Report

Parameter Value
 Study Title: 1190
 Study Name: STUDY 1190
 Collision Date From: 01/01/2011
 Collision Date To: 10/01/2014

RAINIER AVE S BETWEEN S HOLDEN ST AND S CHICAGO ST (continued)



ACC NUM	State Report #	DATE	DOW	TIME	WEATHER	ROAD CONDITION	LIGHT CONDITION	INJ	FATAL
	3583475	03/18/2014	Tuesday		Raining	Wet	Daylight	0	0

* Indicates a temporary collision report pending inclusion in the final database as determined by WSDOT using minimum damage criteria.

** Please note that there may be collision reports which have not been received and/or processed through the date range selected.


This document comprises data collected and compiled pursuant to 23 USC § 152 and/or 23 USC § 402. This document is not subject to discovery or admissibility under 23 USC § 409. Under no circumstances shall the release of this information be construed as a waiver by the City of Seattle of any privileges to which it is entitled.



Collision Diagram Report

Parameter Value
 Study Title: 1190
 Study Name: STUDY 1190
 Collision Date From: 01/01/2011
 Collision Date To: 10/01/2014

RAINIER AVE S BETWEEN S HOLLY ST AND S WILLOW ST



11141900

ACC NUM	State Report #	DATE	DOW	TIME	WEATHER	ROAD CONDITION	LIGHT CONDITION	INJ	FATAL
	3701536	04/26/2014	Saturday		Raining	Wet	Dark - Street Lights On	0	0



22114400

ACC NUM	State Report #	DATE	DOW	TIME	WEATHER	ROAD CONDITION	LIGHT CONDITION	INJ	FATAL
11300016	3548328	10/27/2011	Thursday		Clear or Partly Cloudy	Dry	Daylight	6	0



30118800

ACC NUM	State Report #	DATE	DOW	TIME	WEATHER	ROAD CONDITION	LIGHT CONDITION	INJ	FATAL
12236016	3467260	08/23/2012	Thursday		Overcast	Dry	Daylight	0	0

* Indicates a temporary collision report pending inclusion in the final database as determined by WSDOT using minimum damage criteria.
 ** Please note that there may be collision reports which have not been received and/or processed through the date range selected.

This document comprises data collected and compiled pursuant to 23 USC § 152 and/or 23 USC § 402. This document is not subject to discovery or admissibility under 23 USC § 409. Under no circumstances shall the release of this information be construed as a waiver by the City of Seattle of any privileges to which it is entitled.



Collision Diagram Report

Parameter Value
 Study Title: 1190
 Study Name: STUDY 1190
 Collision Date From: 01/01/2011
 Collision Date To: 10/01/2014

RAINIER AVE S BETWEEN S HOLLY ST AND S WILLOW ST (continued)

33114400



ACC NUM	State Report #	DATE	DOW	TIME	WEATHER	ROAD CONDITION	LIGHT CONDITION	INJ	FATAL
	3580752	04/14/2014	Monday		Clear or Partly Cloudy	Dry	Daylight	0	0

40111100



ACC NUM	State Report #	DATE	DOW	TIME	WEATHER	ROAD CONDITION	LIGHT CONDITION	INJ	FATAL
	3590099	10/11/2013	Friday		Clear or Partly Cloudy	Dry	Dark - Street Lights On	0	0

44144400



ACC NUM	State Report #	DATE	DOW	TIME	WEATHER	ROAD CONDITION	LIGHT CONDITION	INJ	FATAL
11178011	3545527	06/27/2011	Monday		Clear or Partly Cloudy	Dry	Daylight	0	0
	3672755	01/23/2014	Thursday		Clear or Partly Cloudy	Dry	Daylight	0	0

* Indicates a temporary collision report pending inclusion in the final database as determined by WSDOT using minimum damage criteria.
 ** Please note that there may be collision reports which have not been received and/or processed through the date range selected.

This document comprises data collected and compiled pursuant to 23 USC § 152 and/or 23 USC § 402. This document is not subject to discovery or admissibility under 23 USC § 409. Under no circumstances shall the release of this information be construed as a waiver by the City of Seattle of any privileges to which it is entitled.



Collision Diagram Report

Parameter Value
 Study Title: 1190
 Study Name: STUDY 1190
 Collision Date From: 01/01/2011
 Collision Date To: 10/01/2014

RAINIER AVE S BETWEEN S HOLLY ST AND S WILLOW ST (continued)

ACC NUM	State Report #	DATE	DOW	TIME	WEATHER	ROAD CONDITION	LIGHT CONDITION	INJ	FATAL
	44144900								
	3581245	06/20/2014	Friday		Clear or Partly Cloudy	Dry	Daylight	2	0
	55145900								
	3581056	05/13/2014	Tuesday		Clear or Partly Cloudy	Dry	Daylight	2	0
	65118800								
	11013035	01/13/2011	Thursday		Raining	Dry	Daylight	0	0

* Indicates a temporary collision report pending inclusion in the final database as determined by WSDOT using minimum damage criteria.

** Please note that there may be collision reports which have not been received and/or processed through the date range selected.


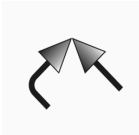

This document comprises data collected and compiled pursuant to 23 USC § 152 and/or 23 USC § 402. This document is not subject to discovery or admissibility under 23 USC § 409. Under no circumstances shall the release of this information be construed as a waiver by the City of Seattle of any privileges to which it is entitled.



Collision Diagram Report

Parameter Value
 Study Title: 1190
 Study Name: STUDY 1190
 Collision Date From: 01/01/2011
 Collision Date To: 10/01/2014

RAINIER AVE S BETWEEN S HOLLY ST AND S WILLOW ST (continued)

ACC NUM	State Report #	DATE	DOW	TIME	WEATHER	ROAD CONDITION	LIGHT CONDITION	INJ	FATAL
 76118800									
12337026	3502407	12/02/2012	Sunday		Raining	Wet	Daylight	2	0
 82118800									
12228014	3467133	08/15/2012	Wednesday		Clear or Partly Cloudy	Dry	Daylight	2	0
 87114400									
3643011	12/12/2013	Thursday			Fog/Smog/Smoke	Wet	Dark - Street Lights On	2	0

* Indicates a temporary collision report pending inclusion in the final database as determined by WSDOT using minimum damage criteria.
 ** Please note that there may be collision reports which have not been received and/or processed through the date range selected.

This document comprises data collected and compiled pursuant to 23 USC § 152 and/or 23 USC § 402. This document is not subject to discovery or admissibility under 23 USC § 409. Under no circumstances shall the release of this information be construed as a waiver by the City of Seattle of any privileges to which it is entitled.

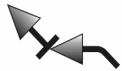


Collision Diagram Report

Parameter Value
 Study Title: 1190
 Study Name: STUDY 1190
 Collision Date From: 01/01/2011
 Collision Date To: 10/01/2014

RAINIER AVE S BETWEEN S HOLLY ST AND S WILLOW ST (continued)

87148900



ACC NUM	State Report #	DATE	DOW	TIME	WEATHER	ROAD CONDITION	LIGHT CONDITION	INJ	FATAL
12345011	3384250	12/10/2012	Monday		Clear or Partly Cloudy	Dry	Dark - Street Lights On	2	0

88148700



ACC NUM	State Report #	DATE	DOW	TIME	WEATHER	ROAD CONDITION	LIGHT CONDITION	INJ	FATAL
12334014	3502332	11/29/2012	Thursday		Raining	Wet	Daylight	2	0

88148800



ACC NUM	State Report #	DATE	DOW	TIME	WEATHER	ROAD CONDITION	LIGHT CONDITION	INJ	FATAL
3699227	07/20/2014	Sunday			Clear or Partly Cloudy	Dry	Daylight	0	0

* Indicates a temporary collision report pending inclusion in the final database as determined by WSDOT using minimum damage criteria.
 ** Please note that there may be collision reports which have not been received and/or processed through the date range selected.

This document comprises data collected and compiled pursuant to 23 USC § 152 and/or 23 USC § 402. This document is not subject to discovery or admissibility under 23 USC § 409. Under no circumstances shall the release of this information be construed as a waiver by the City of Seattle of any privileges to which it is entitled.



Collision Diagram Report

Parameter Value
 Study Title: 1190
 Study Name: STUDY 1190
 Collision Date From: 01/01/2011
 Collision Date To: 10/01/2014

RAINIER AVE S BETWEEN S HOLLY ST AND S WILLOW ST (continued)



ACC NUM	State Report #	DATE	DOW	TIME	WEATHER	ROAD CONDITION	LIGHT CONDITION	INJ	FATAL
12217016	3617485	08/04/2012	Saturday		Clear or Partly Cloudy	Dry	Daylight	0	0
12245007	3467408	09/01/2012	Saturday		Clear or Partly Cloudy	Dry	Daylight	0	0

* Indicates a temporary collision report pending inclusion in the final database as determined by WSDOT using minimum damage criteria.

** Please note that there may be collision reports which have not been received and/or processed through the date range selected.


This document comprises data collected and compiled pursuant to 23 USC § 152 and/or 23 USC § 402. This document is not subject to discovery or admissibility under 23 USC § 409. Under no circumstances shall the release of this information be construed as a waiver by the City of Seattle of any privileges to which it is entitled.




Collision Diagram Report

Parameter Value
 Study Title: 1190
 Study Name: STUDY 1190
 Collision Date From: 01/01/2011
 Collision Date To: 10/01/2014

RAINIER AVE S BETWEEN S HUDSON ST AND 39TH N AVE S



ACC NUM	State Report #	DATE	DOW	TIME	WEATHER	ROAD CONDITION	LIGHT CONDITION	INJ	FATAL
	3583213	03/31/2014	Monday		Clear or Partly Cloudy	Dry	Daylight	0	0



ACC NUM	State Report #	DATE	DOW	TIME	WEATHER	ROAD CONDITION	LIGHT CONDITION	INJ	FATAL
11274024	3566875	10/01/2011	Saturday		Clear or Partly Cloudy	Dry	Dark - Street Lights On	10	0



ACC NUM	State Report #	DATE	DOW	TIME	WEATHER	ROAD CONDITION	LIGHT CONDITION	INJ	FATAL
12314032	3502311	11/09/2012	Friday		Clear or Partly Cloudy	Dry	Daylight	4	0
	3507652	08/26/2013	Monday		Clear or Partly Cloudy	Dry	Daylight	0	0
	3672186	03/14/2014	Friday		Clear or Partly Cloudy	Dry	Daylight	2	0

* Indicates a temporary collision report pending inclusion in the final database as determined by WSDOT using minimum damage criteria.

** Please note that there may be collision reports which have not been received and/or processed through the date range selected.

This document comprises data collected and compiled pursuant to 23 USC § 152 and/or 23 USC § 402. This document is not subject to discovery or admissibility under 23 USC § 409. Under no circumstances shall the release of this information be construed as a waiver by the City of Seattle of any privileges to which it is entitled.



Collision Diagram Report

Parameter Value
 Study Title: 1190
 Study Name: STUDY 1190
 Collision Date From: 01/01/2011
 Collision Date To: 10/01/2014

RAINIER AVE S BETWEEN S HUDSON ST AND 39TH N AVE S (continued)

44114500



ACC NUM	State Report #	DATE	DOW	TIME	WEATHER	ROAD CONDITION	LIGHT CONDITION	INJ	FATAL
13062017	3285423	03/03/2013	Sunday		Clear or Partly Cloudy	Dry	Dark - Street Lights On	0	0

44164900



ACC NUM	State Report #	DATE	DOW	TIME	WEATHER	ROAD CONDITION	LIGHT CONDITION	INJ	FATAL
11328008	3548560	11/24/2011	Thursday		Raining	Wet	Dark - Street Lights On	0	0

44169400



ACC NUM	State Report #	DATE	DOW	TIME	WEATHER	ROAD CONDITION	LIGHT CONDITION	INJ	FATAL
12362031	3611409	12/27/2012	Thursday		Unknown	Unknown	Unknown	0	0

* Indicates a temporary collision report pending inclusion in the final database as determined by WSDOT using minimum damage criteria.

** Please note that there may be collision reports which have not been received and/or processed through the date range selected.

This document comprises data collected and compiled pursuant to 23 USC § 152 and/or 23 USC § 402. This document is not subject to discovery or admissibility under 23 USC § 409. Under no circumstances shall the release of this information be construed as a waiver by the City of Seattle of any privileges to which it is entitled.



Collision Diagram Report

Parameter Value
 Study Title: 1190
 Study Name: STUDY 1190
 Collision Date From: 01/01/2011
 Collision Date To: 10/01/2014

RAINIER AVE S BETWEEN S HUDSON ST AND 39TH N AVE S (continued)



45119400

ACC NUM	State Report #	DATE	DOW	TIME	WEATHER	ROAD CONDITION	LIGHT CONDITION	INJ	FATAL
12008007	2896270	01/08/2012	Sunday		Clear or Partly Cloudy	Dry	Dark - Street Lights On	0	0



77167700

ACC NUM	State Report #	DATE	DOW	TIME	WEATHER	ROAD CONDITION	LIGHT CONDITION	INJ	FATAL
3581183	06/10/2014	Tuesday			Overcast	Dry	Daylight	2	0



77188800

ACC NUM	State Report #	DATE	DOW	TIME	WEATHER	ROAD CONDITION	LIGHT CONDITION	INJ	FATAL
3672033	03/07/2013	Thursday		11:30:00 AM	Clear or Partly Cloudy	Dry	Daylight	2	0

* Indicates a temporary collision report pending inclusion in the final database as determined by WSDOT using minimum damage criteria.

** Please note that there may be collision reports which have not been received and/or processed through the date range selected.

This document comprises data collected and compiled pursuant to 23 USC § 152 and/or 23 USC § 402. This document is not subject to discovery or admissibility under 23 USC § 409. Under no circumstances shall the release of this information be construed as a waiver by the City of Seattle of any privileges to which it is entitled.



Collision Diagram Report

Parameter Value
 Study Title: 1190
 Study Name: STUDY 1190
 Collision Date From: 01/01/2011
 Collision Date To: 10/01/2014

RAINIER AVE S BETWEEN S HUDSON ST AND 39TH N AVE S (continued)

81118800



ACC NUM	State Report #	DATE	DOW	TIME	WEATHER	ROAD CONDITION	LIGHT CONDITION	INJ	FATAL
11355016	3563411	12/21/2011	Wednesday		Clear or Partly Cloudy	Dry	Daylight	0	0
	3606342	06/21/2013	Friday		Overcast	Dry	Daylight	0	0

87118800



ACC NUM	State Report #	DATE	DOW	TIME	WEATHER	ROAD CONDITION	LIGHT CONDITION	INJ	FATAL
12216018	3617568	08/03/2012	Friday		Clear or Partly Cloudy	Dry	Daylight	0	0

88148800



ACC NUM	State Report #	DATE	DOW	TIME	WEATHER	ROAD CONDITION	LIGHT CONDITION	INJ	FATAL
13054033	3608497	02/23/2013	Saturday		Overcast	Wet	Daylight	6	0
	3693420	09/30/2014	Tuesday						

* Indicates a temporary collision report pending inclusion in the final database as determined by WSDOT using minimum damage criteria.

** Please note that there may be collision reports which have not been received and/or processed through the date range selected.

This document comprises data collected and compiled pursuant to 23 USC § 152 and/or 23 USC § 402. This document is not subject to discovery or admissibility under 23 USC § 409. Under no circumstances shall the release of this information be construed as a waiver by the City of Seattle of any privileges to which it is entitled.



Collision Diagram Report

Parameter Value
 Study Title: 1190
 Study Name: STUDY 1190
 Collision Date From: 01/01/2011
 Collision Date To: 10/01/2014

RAINIER AVE S BETWEEN S HUDSON ST AND 39TH N AVE S (continued)



ACC NUM	State Report #	DATE	DOW	TIME	WEATHER	ROAD CONDITION	LIGHT CONDITION	INJ	FATAL
	C782858	09/22/2013	Sunday						
	3643350	12/24/2013	Tuesday		Clear or Partly Cloudy	Dry	Daylight	0	0



ACC NUM	State Report #	DATE	DOW	TIME	WEATHER	ROAD CONDITION	LIGHT CONDITION	INJ	FATAL
11142012	3566930	05/22/2011	Sunday		Overcast	Dry	Dark - Street Lights On	0	0



ACC NUM	State Report #	DATE	DOW	TIME	WEATHER	ROAD CONDITION	LIGHT CONDITION	INJ	FATAL
	3617315	02/19/2014	Wednesday		Overcast	Dry	Dark - Street Lights On	2	0

* Indicates a temporary collision report pending inclusion in the final database as determined by WSDOT using minimum damage criteria.
 ** Please note that there may be collision reports which have not been received and/or processed through the date range selected.

This document comprises data collected and compiled pursuant to 23 USC § 152 and/or 23 USC § 402. This document is not subject to discovery or admissibility under 23 USC § 409. Under no circumstances shall the release of this information be construed as a waiver by the City of Seattle of any privileges to which it is entitled.



Collision Diagram Report

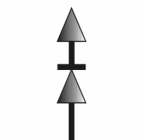
Parameter Value
 Study Title: 1190
 Study Name: STUDY 1190
 Collision Date From: 01/01/2011
 Collision Date To: 10/01/2014

RAINIER AVE S BETWEEN S JUNEAU ST AND S KENNY ST



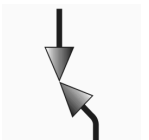
00000000

ACC NUM	State Report #	DATE	DOW	TIME	WEATHER	ROAD CONDITION	LIGHT CONDITION	INJ	FATAL
11105028	C750113	04/15/2011	Friday	12:00:00 AM					



11141900

ACC NUM	State Report #	DATE	DOW	TIME	WEATHER	ROAD CONDITION	LIGHT CONDITION	INJ	FATAL
13043016	3671807	02/12/2013	Tuesday		Overcast	Wet	Daylight	0	0



18115500

ACC NUM	State Report #	DATE	DOW	TIME	WEATHER	ROAD CONDITION	LIGHT CONDITION	INJ	FATAL
11040017	3373105	02/09/2011	Wednesday		Clear or Partly Cloudy	Dry	Dark - Street Lights On	4	0

* Indicates a temporary collision report pending inclusion in the final database as determined by WSDOT using minimum damage criteria.
 ** Please note that there may be collision reports which have not been received and/or processed through the date range selected.

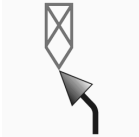
This document comprises data collected and compiled pursuant to 23 USC § 152 and/or 23 USC § 402. This document is not subject to discovery or admissibility under 23 USC § 409. Under no circumstances shall the release of this information be construed as a waiver by the City of Seattle of any privileges to which it is entitled.



Collision Diagram Report

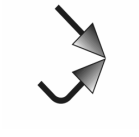
Parameter Value
 Study Title: 1190
 Study Name: STUDY 1190
 Collision Date From: 01/01/2011
 Collision Date To: 10/01/2014

RAINIER AVE S BETWEEN S JUNEAU ST AND S KENNY ST (continued)



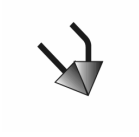
18119500

ACC NUM	State Report #	DATE	DOW	TIME	WEATHER	ROAD CONDITION	LIGHT CONDITION	INJ	FATAL
12018007	3607981	01/18/2012	Wednesday		Snowing	Snow/Slush	Daylight	0	0



42114400

ACC NUM	State Report #	DATE	DOW	TIME	WEATHER	ROAD CONDITION	LIGHT CONDITION	INJ	FATAL
11111009	3335737	04/21/2011	Thursday		Raining	Wet	Daylight	4	0



45114400

ACC NUM	State Report #	DATE	DOW	TIME	WEATHER	ROAD CONDITION	LIGHT CONDITION	INJ	FATAL
3579404		04/16/2013	Tuesday		Clear or Partly Cloudy	Dry	Daylight	0	0

* Indicates a temporary collision report pending inclusion in the final database as determined by WSDOT using minimum damage criteria.
 ** Please note that there may be collision reports which have not been received and/or processed through the date range selected.




This document comprises data collected and compiled pursuant to 23 USC § 152 and/or 23 USC § 402. This document is not subject to discovery or admissibility under 23 USC § 409. Under no circumstances shall the release of this information be construed as a waiver by the City of Seattle of any privileges to which it is entitled.



Collision Diagram Report

Parameter Value
 Study Title: 1190
 Study Name: STUDY 1190
 Collision Date From: 01/01/2011
 Collision Date To: 10/01/2014

RAINIER AVE S BETWEEN S JUNEAU ST AND S KENNY ST (continued)

ACC NUM	State Report #	DATE	DOW	TIME	WEATHER	ROAD CONDITION	LIGHT CONDITION	INJ	FATAL
 54149500									
11160009	3374569	06/09/2011	Thursday		Clear or Partly Cloudy	Dry	Daylight	0	0
 56149500									
11259018	3545695	09/16/2011	Friday	04:45:00 AM	Clear or Partly Cloudy	Dry	Dark - Street Lights On	2	0
 65149500									
13039020	3671958	02/08/2013	Friday		Clear or Partly Cloudy	Dry	Dark - Street Lights On	4	0

* Indicates a temporary collision report pending inclusion in the final database as determined by WSDOT using minimum damage criteria.

** Please note that there may be collision reports which have not been received and/or processed through the date range selected.

This document comprises data collected and compiled pursuant to 23 USC § 152 and/or 23 USC § 402. This document is not subject to discovery or admissibility under 23 USC § 409. Under no circumstances shall the release of this information be construed as a waiver by the City of Seattle of any privileges to which it is entitled.



Collision Diagram Report

Parameter Value
 Study Title: 1190
 Study Name: STUDY 1190
 Collision Date From: 01/01/2011
 Collision Date To: 10/01/2014

RAINIER AVE S BETWEEN S JUNEAU ST AND S KENNY ST (continued)



ACC NUM	State Report #	DATE	DOW	TIME	WEATHER	ROAD CONDITION	LIGHT CONDITION	INJ	FATAL
12304040	3467668	10/30/2012	Tuesday		Raining	Wet	Dark - Street Lights On	0	0
	3699442	09/07/2014	Sunday						

* Indicates a temporary collision report pending inclusion in the final database as determined by WSDOT using minimum damage criteria.

** Please note that there may be collision reports which have not been received and/or processed through the date range selected.


This document comprises data collected and compiled pursuant to 23 USC § 152 and/or 23 USC § 402. This document is not subject to discovery or admissibility under 23 USC § 409. Under no circumstances shall the release of this information be construed as a waiver by the City of Seattle of any privileges to which it is entitled.




Collision Diagram Report

Parameter Value
 Study Title: 1190
 Study Name: STUDY 1190
 Collision Date From: 01/01/2011
 Collision Date To: 10/01/2014


RAINIER AVE S BETWEEN S KENNY ST AND S GRAHAM ST



ACC NUM	State Report #	DATE	DOW	TIME	WEATHER	ROAD CONDITION	LIGHT CONDITION	INJ	FATAL
11164009	3372611	06/13/2011	Monday		Clear or Partly Cloudy	Dry	Daylight	0	0



ACC NUM	State Report #	DATE	DOW	TIME	WEATHER	ROAD CONDITION	LIGHT CONDITION	INJ	FATAL
12152004	3608223	05/31/2012	Thursday		Raining	Wet	Daylight	0	0
	3643478	11/09/2013	Saturday		Raining	Dry	Daylight	2	0
	3590283	12/23/2013	Monday		Clear or Partly Cloudy	Dry	Daylight	2	0
	3699451	08/22/2014	Friday		Clear or Partly Cloudy	Dry	Daylight	2	0



ACC NUM	State Report #	DATE	DOW	TIME	WEATHER	ROAD CONDITION	LIGHT CONDITION	INJ	FATAL
---------	----------------	------	-----	------	---------	----------------	-----------------	-----	-------

* Indicates a temporary collision report pending inclusion in the final database as determined by WSDOT using minimum damage criteria.
 ** Please note that there may be collision reports which have not been received and/or processed through the date range selected.

This document comprises data collected and compiled pursuant to 23 USC § 152 and/or 23 USC § 402. This document is not subject to discovery or admissibility under 23 USC § 409. Under no circumstances shall the release of this information be construed as a waiver by the City of Seattle of any privileges to which it is entitled.




Collision Diagram Report


Parameter Value
 Study Title: 1190
 Study Name: STUDY 1190
 Collision Date From: 01/01/2011
 Collision Date To: 10/01/2014

RAINIER AVE S BETWEEN S KENNY ST AND S GRAHAM ST (continued)

3579828 07/21/2013 Sunday Clear or Partly Cloudy Dry Dark - Street Lights On 0 0



ACC NUM	State Report #	DATE	DOW	TIME	WEATHER	ROAD CONDITION	LIGHT CONDITION	INJ	FATAL
11152043	3567054	06/01/2011	Wednesday		Overcast	Wet	Daylight	0	0



ACC NUM	State Report #	DATE	DOW	TIME	WEATHER	ROAD CONDITION	LIGHT CONDITION	INJ	FATAL
3643078	01/05/2014	Sunday			Clear or Partly Cloudy	Wet	Daylight	2	0



ACC NUM	State Report #	DATE	DOW	TIME	WEATHER	ROAD CONDITION	LIGHT CONDITION	INJ	FATAL
12170012	3617651	06/18/2012	Monday		Clear or Partly Cloudy	Dry	Daylight	0	0

* Indicates a temporary collision report pending inclusion in the final database as determined by WSDOT using minimum damage criteria.
 ** Please note that there may be collision reports which have not been received and/or processed through the date range selected.

This document comprises data collected and compiled pursuant to 23 USC § 152 and/or 23 USC § 402. This document is not subject to discovery or admissibility under 23 USC § 409. Under no circumstances shall the release of this information be construed as a waiver by the City of Seattle of any privileges to which it is entitled.



Collision Diagram Report

Parameter Value
 Study Title: 1190
 Study Name: STUDY 1190
 Collision Date From: 01/01/2011
 Collision Date To: 10/01/2014

RAINIER AVE S BETWEEN S KENNY ST AND S GRAHAM ST (continued)

43117900




ACC NUM	State Report #	DATE	DOW	TIME	WEATHER	ROAD CONDITION	LIGHT CONDITION	INJ	FATAL
12256027	3467413	09/12/2012	Wednesday		Clear or Partly Cloudy	Dry	Dark - Street Lights On	0	0

44114500



ACC NUM	State Report #	DATE	DOW	TIME	WEATHER	ROAD CONDITION	LIGHT CONDITION	INJ	FATAL
13069010	3672015	03/10/2013	Sunday		Raining	Wet	Daylight	0	0

44118700



ACC NUM	State Report #	DATE	DOW	TIME	WEATHER	ROAD CONDITION	LIGHT CONDITION	INJ	FATAL
13023037	3608492	01/23/2013	Wednesday		Overcast	Wet	Dark - Street Lights On	4	0

* Indicates a temporary collision report pending inclusion in the final database as determined by WSDOT using minimum damage criteria.
 ** Please note that there may be collision reports which have not been received and/or processed through the date range selected.

This document comprises data collected and compiled pursuant to 23 USC § 152 and/or 23 USC § 402. This document is not subject to discovery or admissibility under 23 USC § 409. Under no circumstances shall the release of this information be construed as a waiver by the City of Seattle of any privileges to which it is entitled.




Collision Diagram Report

Parameter Value
 Study Title: 1190
 Study Name: STUDY 1190
 Collision Date From: 01/01/2011
 Collision Date To: 10/01/2014


RAINIER AVE S BETWEEN S KENNY ST AND S GRAHAM ST (continued)



ACC NUM	State Report #	DATE	DOW	TIME	WEATHER	ROAD CONDITION	LIGHT CONDITION	INJ	FATAL
13027009	3671728	01/27/2013	Sunday		Clear or Partly Cloudy	Wet	Dark - Street Lights On	0	0



ACC NUM	State Report #	DATE	DOW	TIME	WEATHER	ROAD CONDITION	LIGHT CONDITION	INJ	FATAL
3672193	03/28/2014	Friday			Raining	Wet	Daylight	0	0



ACC NUM	State Report #	DATE	DOW	TIME	WEATHER	ROAD CONDITION	LIGHT CONDITION	INJ	FATAL
3581176	06/06/2014	Friday			Clear or Partly Cloudy	Dry	Daylight	2	0

* Indicates a temporary collision report pending inclusion in the final database as determined by WSDOT using minimum damage criteria.
 ** Please note that there may be collision reports which have not been received and/or processed through the date range selected.

This document comprises data collected and compiled pursuant to 23 USC § 152 and/or 23 USC § 402. This document is not subject to discovery or admissibility under 23 USC § 409. Under no circumstances shall the release of this information be construed as a waiver by the City of Seattle of any privileges to which it is entitled.



Collision Diagram Report

Parameter Value
 Study Title: 1190
 Study Name: STUDY 1190
 Collision Date From: 01/01/2011
 Collision Date To: 10/01/2014

RAINIER AVE S BETWEEN S KENNY ST AND S GRAHAM ST (continued)

54115500



ACC NUM	State Report #	DATE	DOW	TIME	WEATHER	ROAD CONDITION	LIGHT CONDITION	INJ	FATAL
11256022	3207049	09/13/2011	Tuesday	08:36:00 AM	Clear or Partly Cloudy	Dry	Daylight	0	0

55145500



ACC NUM	State Report #	DATE	DOW	TIME	WEATHER	ROAD CONDITION	LIGHT CONDITION	INJ	FATAL
3583204	02/15/2014	Saturday			Raining	Wet	Daylight	0	0

55145600



ACC NUM	State Report #	DATE	DOW	TIME	WEATHER	ROAD CONDITION	LIGHT CONDITION	INJ	FATAL
12179016	3617666	06/27/2012	Wednesday		Clear or Partly Cloudy	Dry	Daylight	0	0

* Indicates a temporary collision report pending inclusion in the final database as determined by WSDOT using minimum damage criteria.
 ** Please note that there may be collision reports which have not been received and/or processed through the date range selected.

This document comprises data collected and compiled pursuant to 23 USC § 152 and/or 23 USC § 402. This document is not subject to discovery or admissibility under 23 USC § 409. Under no circumstances shall the release of this information be construed as a waiver by the City of Seattle of any privileges to which it is entitled.



Collision Diagram Report

Parameter Value
 Study Title: 1190
 Study Name: STUDY 1190
 Collision Date From: 01/01/2011
 Collision Date To: 10/01/2014

RAINIER AVE S BETWEEN S KENNY ST AND S GRAHAM ST (continued)



55165900

ACC NUM	State Report #	DATE	DOW	TIME	WEATHER	ROAD CONDITION	LIGHT CONDITION	INJ	FATAL
11233010	3566670	08/21/2011	Sunday	07:44:00 PM	Clear or Partly Cloudy	Dry	Daylight	0	0



56149500

ACC NUM	State Report #	DATE	DOW	TIME	WEATHER	ROAD CONDITION	LIGHT CONDITION	INJ	FATAL
3698953	06/29/2014	Sunday			Overcast	Dry	Dark - Street Lights On	0	0



80119100

ACC NUM	State Report #	DATE	DOW	TIME	WEATHER	ROAD CONDITION	LIGHT CONDITION	INJ	FATAL
11039004	3344391	02/08/2011	Tuesday	11:21:00 AM	Clear or Partly Cloudy	Dry	Daylight	0	0

* Indicates a temporary collision report pending inclusion in the final database as determined by WSDOT using minimum damage criteria.
 ** Please note that there may be collision reports which have not been received and/or processed through the date range selected.

This document comprises data collected and compiled pursuant to 23 USC § 152 and/or 23 USC § 402. This document is not subject to discovery or admissibility under 23 USC § 409. Under no circumstances shall the release of this information be construed as a waiver by the City of Seattle of any privileges to which it is entitled.



Collision Diagram Report

Parameter Value
 Study Title: 1190
 Study Name: STUDY 1190
 Collision Date From: 01/01/2011
 Collision Date To: 10/01/2014

RAINIER AVE S BETWEEN S KENNY ST AND S GRAHAM ST (continued)

87118800



ACC NUM	State Report #	DATE	DOW	TIME	WEATHER	ROAD CONDITION	LIGHT CONDITION	INJ	FATAL
	3504169	05/19/2014	Monday		Clear or Partly Cloudy	Dry	Daylight	0	0

* Indicates a temporary collision report pending inclusion in the final database as determined by WSDOT using minimum damage criteria.

** Please note that there may be collision reports which have not been received and/or processed through the date range selected.

This document comprises data collected and compiled pursuant to 23 USC § 152 and/or 23 USC § 402. This document is not subject to discovery or admissibility under 23 USC § 409. Under no circumstances shall the release of this information be construed as a waiver by the City of Seattle of any privileges to which it is entitled.



Collision Diagram Report

Parameter Value
 Study Title: 1190
 Study Name: STUDY 1190
 Collision Date From: 01/01/2011
 Collision Date To: 10/01/2014

RAINIER AVE S BETWEEN S KENYON ST AND S ELMGROVE ST

ACC NUM	State Report #	DATE	DOW	TIME	WEATHER	ROAD CONDITION	LIGHT CONDITION	INJ	FATAL
<div style="display: flex; align-items: center;"> <div style="border: 1px solid gray; padding: 5px; margin-right: 10px;"> <p style="text-align: center;">No Diagram</p> </div> <div style="margin-left: 10px;"> <p>00000000</p> </div> </div>									
11307030	3563639	11/03/2011	Thursday		Raining	Wet	Dark - Street Lights On	0	0
<div style="display: flex; align-items: center;"> <div style="border: 1px solid gray; padding: 5px; margin-right: 10px;"> </div> <div style="margin-left: 10px;"> <p>11111800</p> </div> </div>									
11059019	3568055	02/28/2011	Monday	07:50:00 PM	Unknown	Unknown	Unknown	0	0
<div style="display: flex; align-items: center;"> <div style="border: 1px solid gray; padding: 5px; margin-right: 10px;"> </div> <div style="margin-left: 10px;"> <p>11115300</p> </div> </div>									
3580947	07/21/2014	Monday			Clear or Partly Cloudy	Dry	Daylight	2	0

* Indicates a temporary collision report pending inclusion in the final database as determined by WSDOT using minimum damage criteria.

** Please note that there may be collision reports which have not been received and/or processed through the date range selected.

This document comprises data collected and compiled pursuant to 23 USC § 152 and/or 23 USC § 402. This document is not subject to discovery or admissibility under 23 USC § 409. Under no circumstances shall the release of this information be construed as a waiver by the City of Seattle of any privileges to which it is entitled.



Collision Diagram Report

Parameter Value
 Study Title: 1190
 Study Name: STUDY 1190
 Collision Date From: 01/01/2011
 Collision Date To: 10/01/2014

RAINIER AVE S BETWEEN S KENYON ST AND S ELMGROVE ST (continued)


11141900

ACC NUM	State Report #	DATE	DOW	TIME	WEATHER	ROAD CONDITION	LIGHT CONDITION	INJ	FATAL
13070013	3374364	03/11/2013	Monday		Raining	Wet	Dark - Street Lights On	0	0
	3672116	03/17/2013	Sunday	10:25:00 AM	Clear or Partly Cloudy	Dry	Daylight	0	0



11169100

ACC NUM	State Report #	DATE	DOW	TIME	WEATHER	ROAD CONDITION	LIGHT CONDITION	INJ	FATAL
12210023	3467187	07/28/2012	Saturday		Overcast	Wet	Daylight	2	0



12149100

ACC NUM	State Report #	DATE	DOW	TIME	WEATHER	ROAD CONDITION	LIGHT CONDITION	INJ	FATAL
12142039	3608523	05/21/2012	Monday		Unknown	Unknown	Dusk	0	0

* Indicates a temporary collision report pending inclusion in the final database as determined by WSDOT using minimum damage criteria.

** Please note that there may be collision reports which have not been received and/or processed through the date range selected.


This document comprises data collected and compiled pursuant to 23 USC § 152 and/or 23 USC § 402. This document is not subject to discovery or admissibility under 23 USC § 409. Under no circumstances shall the release of this information be construed as a waiver by the City of Seattle of any privileges to which it is entitled.



Collision Diagram Report

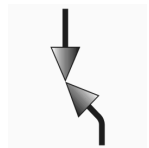
Parameter Value
 Study Title: 1190
 Study Name: STUDY 1190
 Collision Date From: 01/01/2011
 Collision Date To: 10/01/2014

RAINIER AVE S BETWEEN S KENYON ST AND S ELMGROVE ST (continued)



12280000

ACC NUM	State Report #	DATE	DOW	TIME	WEATHER	ROAD CONDITION	LIGHT CONDITION	INJ	FATAL
	3579530	06/13/2013	Thursday		Clear or Partly Cloudy	Dry	Daylight	2	0



18115500

ACC NUM	State Report #	DATE	DOW	TIME	WEATHER	ROAD CONDITION	LIGHT CONDITION	INJ	FATAL
	3590473	04/12/2014	Saturday		Clear or Partly Cloudy	Dry	Dark - Street Lights On	0	0



32115500

ACC NUM	State Report #	DATE	DOW	TIME	WEATHER	ROAD CONDITION	LIGHT CONDITION	INJ	FATAL
11092002	3566542	04/02/2011	Saturday		Overcast	Dry	Daylight	2	0

* Indicates a temporary collision report pending inclusion in the final database as determined by WSDOT using minimum damage criteria.
 ** Please note that there may be collision reports which have not been received and/or processed through the date range selected.

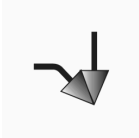
This document comprises data collected and compiled pursuant to 23 USC § 152 and/or 23 USC § 402. This document is not subject to discovery or admissibility under 23 USC § 409. Under no circumstances shall the release of this information be construed as a waiver by the City of Seattle of any privileges to which it is entitled.



Collision Diagram Report

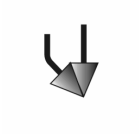
Parameter Value
 Study Title: 1190
 Study Name: STUDY 1190
 Collision Date From: 01/01/2011
 Collision Date To: 10/01/2014

RAINIER AVE S BETWEEN S KENYON ST AND S ELMGROVE ST (continued)



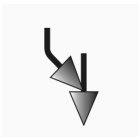
34115500

ACC NUM	State Report #	DATE	DOW	TIME	WEATHER	ROAD CONDITION	LIGHT CONDITION	INJ	FATAL
11282016	3566888	10/09/2011	Sunday		Overcast	Dry	Daylight	2	0



54115500

ACC NUM	State Report #	DATE	DOW	TIME	WEATHER	ROAD CONDITION	LIGHT CONDITION	INJ	FATAL
12061026	3608391	03/01/2012	Thursday		Clear or Partly Cloudy	Dry	Dark - Street Lights On	0	0



54145500

ACC NUM	State Report #	DATE	DOW	TIME	WEATHER	ROAD CONDITION	LIGHT CONDITION	INJ	FATAL
3579677	06/29/2013	Saturday			Clear or Partly Cloudy	Dry	Daylight	0	0

* Indicates a temporary collision report pending inclusion in the final database as determined by WSDOT using minimum damage criteria.
 ** Please note that there may be collision reports which have not been received and/or processed through the date range selected.


This document comprises data collected and compiled pursuant to 23 USC § 152 and/or 23 USC § 402. This document is not subject to discovery or admissibility under 23 USC § 409. Under no circumstances shall the release of this information be construed as a waiver by the City of Seattle of any privileges to which it is entitled.



Collision Diagram Report

Parameter Value
 Study Title: 1190
 Study Name: STUDY 1190
 Collision Date From: 01/01/2011
 Collision Date To: 10/01/2014

RAINIER AVE S BETWEEN S KENYON ST AND S ELMGROVE ST (continued)



55149500

ACC NUM	State Report #	DATE	DOW	TIME	WEATHER	ROAD CONDITION	LIGHT CONDITION	INJ	FATAL
	3579527	06/09/2013	Sunday		Clear or Partly Cloudy	Dry	Dark - Street Lights On	0	0



55169500

ACC NUM	State Report #	DATE	DOW	TIME	WEATHER	ROAD CONDITION	LIGHT CONDITION	INJ	FATAL
	3548823	10/06/2012	Saturday		Clear or Partly Cloudy	Dry	Daylight	0	0



56260000

ACC NUM	State Report #	DATE	DOW	TIME	WEATHER	ROAD CONDITION	LIGHT CONDITION	INJ	FATAL
	3545892	10/20/2011	Thursday	06:46:00 PM	Clear or Partly Cloudy	Dry	Dark - Street Lights On	0	0

* Indicates a temporary collision report pending inclusion in the final database as determined by WSDOT using minimum damage criteria.
 ** Please note that there may be collision reports which have not been received and/or processed through the date range selected.

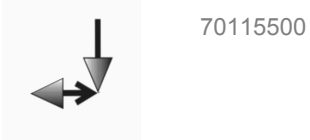
This document comprises data collected and compiled pursuant to 23 USC § 152 and/or 23 USC § 402. This document is not subject to discovery or admissibility under 23 USC § 409. Under no circumstances shall the release of this information be construed as a waiver by the City of Seattle of any privileges to which it is entitled.



Collision Diagram Report

Parameter Value
 Study Title: 1190
 Study Name: STUDY 1190
 Collision Date From: 01/01/2011
 Collision Date To: 10/01/2014

RAINIER AVE S BETWEEN S KENYON ST AND S ELMGROVE ST (continued)



ACC NUM	State Report #	DATE	DOW	TIME	WEATHER	ROAD CONDITION	LIGHT CONDITION	INJ	FATAL
11041013	3335693	02/10/2011	Thursday		Unknown	Unknown	Unknown	0	0

* Indicates a temporary collision report pending inclusion in the final database as determined by WSDOT using minimum damage criteria.

** Please note that there may be collision reports which have not been received and/or processed through the date range selected.


This document comprises data collected and compiled pursuant to 23 USC § 152 and/or 23 USC § 402. This document is not subject to discovery or admissibility under 23 USC § 409. Under no circumstances shall the release of this information be construed as a waiver by the City of Seattle of any privileges to which it is entitled.



Collision Diagram Report

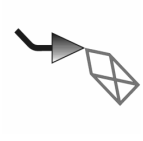
Parameter Value
 Study Title: 1190
 Study Name: STUDY 1190
 Collision Date From: 01/01/2011
 Collision Date To: 10/01/2014

RAINIER AVE S BETWEEN S LUCILE ST AND S FINDLAY ST



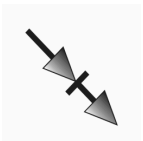
43114400

ACC NUM	State Report #	DATE	DOW	TIME	WEATHER	ROAD CONDITION	LIGHT CONDITION	INJ	FATAL
	3672308	07/16/2014	Wednesday		Clear or Partly Cloudy	Dry	Daylight	0	0



43119800

ACC NUM	State Report #	DATE	DOW	TIME	WEATHER	ROAD CONDITION	LIGHT CONDITION	INJ	FATAL
	3374594	03/12/2012	Monday		Overcast	Wet	Daylight	2	0



44144900

ACC NUM	State Report #	DATE	DOW	TIME	WEATHER	ROAD CONDITION	LIGHT CONDITION	INJ	FATAL
	3699085	07/24/2014	Thursday		Overcast	Dry	Daylight	2	0

* Indicates a temporary collision report pending inclusion in the final database as determined by WSDOT using minimum damage criteria.
 ** Please note that there may be collision reports which have not been received and/or processed through the date range selected.


This document comprises data collected and compiled pursuant to 23 USC § 152 and/or 23 USC § 402. This document is not subject to discovery or admissibility under 23 USC § 409. Under no circumstances shall the release of this information be construed as a waiver by the City of Seattle of any privileges to which it is entitled.



Collision Diagram Report

Parameter Value
 Study Title: 1190
 Study Name: STUDY 1190
 Collision Date From: 01/01/2011
 Collision Date To: 10/01/2014

RAINIER AVE S BETWEEN S LUCILE ST AND S FINDLAY ST (continued)



45280000

ACC NUM	State Report #	DATE	DOW	TIME	WEATHER	ROAD CONDITION	LIGHT CONDITION	INJ	FATAL
	3579277	04/15/2013	Monday		Clear or Partly Cloudy	Dry	Daylight	2	0



81139800

ACC NUM	State Report #	DATE	DOW	TIME	WEATHER	ROAD CONDITION	LIGHT CONDITION	INJ	FATAL
	3579679	08/28/2014	Thursday		Clear or Partly Cloudy	Dry	Dark - Street Lights On	0	0

* Indicates a temporary collision report pending inclusion in the final database as determined by WSDOT using minimum damage criteria.
 ** Please note that there may be collision reports which have not been received and/or processed through the date range selected.

This document comprises data collected and compiled pursuant to 23 USC § 152 and/or 23 USC § 402. This document is not subject to discovery or admissibility under 23 USC § 409. Under no circumstances shall the release of this information be construed as a waiver by the City of Seattle of any privileges to which it is entitled.



Collision Diagram Report


Parameter Value
 Study Title: 1190
 Study Name: STUDY 1190
 Collision Date From: 01/01/2011
 Collision Date To: 10/01/2014

RAINIER AVE S BETWEEN S MEAD ST AND S JUNEAU ST



18111100

ACC NUM	State Report #	DATE	DOW	TIME	WEATHER	ROAD CONDITION	LIGHT CONDITION	INJ	FATAL
	3699228	07/21/2014	Monday		Clear or Partly Cloudy	Dry	Daylight	0	0



43280000

ACC NUM	State Report #	DATE	DOW	TIME	WEATHER	ROAD CONDITION	LIGHT CONDITION	INJ	FATAL
12163030	3548371	06/11/2012	Monday		Clear or Partly Cloudy	Dry	Daylight	2	0



54115500

ACC NUM	State Report #	DATE	DOW	TIME	WEATHER	ROAD CONDITION	LIGHT CONDITION	INJ	FATAL
	3590301	09/28/2013	Saturday		Raining	Wet	Daylight	0	0

* Indicates a temporary collision report pending inclusion in the final database as determined by WSDOT using minimum damage criteria.
 ** Please note that there may be collision reports which have not been received and/or processed through the date range selected.

This document comprises data collected and compiled pursuant to 23 USC § 152 and/or 23 USC § 402. This document is not subject to discovery or admissibility under 23 USC § 409. Under no circumstances shall the release of this information be construed as a waiver by the City of Seattle of any privileges to which it is entitled.



Collision Diagram Report

Parameter Value
 Study Title: 1190
 Study Name: STUDY 1190
 Collision Date From: 01/01/2011
 Collision Date To: 10/01/2014

RAINIER AVE S BETWEEN S MEAD ST AND S JUNEAU ST (continued)



55145900

ACC NUM	State Report #	DATE	DOW	TIME	WEATHER	ROAD CONDITION	LIGHT CONDITION	INJ	FATAL
11180007	3545545	06/29/2011	Wednesday		Clear or Partly Cloudy	Dry	Daylight	2	0



81118800

ACC NUM	State Report #	DATE	DOW	TIME	WEATHER	ROAD CONDITION	LIGHT CONDITION	INJ	FATAL
3581214	07/30/2014	Wednesday			Clear or Partly Cloudy	Dry	Daylight	2	0

* Indicates a temporary collision report pending inclusion in the final database as determined by WSDOT using minimum damage criteria.

** Please note that there may be collision reports which have not been received and/or processed through the date range selected.


This document comprises data collected and compiled pursuant to 23 USC § 152 and/or 23 USC § 402. This document is not subject to discovery or admissibility under 23 USC § 409. Under no circumstances shall the release of this information be construed as a waiver by the City of Seattle of any privileges to which it is entitled.



Collision Diagram Report


Parameter **Value**
 Study Title: 1190
 Study Name: STUDY 1190
 Collision Date From: 01/01/2011
 Collision Date To: 10/01/2014

RAINIER AVE S BETWEEN S MORGAN ST AND S WARSAW ST




44169400

ACC NUM	State Report #	DATE	DOW	TIME	WEATHER	ROAD CONDITION	LIGHT CONDITION	INJ	FATAL
11102011	3374275	04/12/2011	Tuesday		Clear or Partly Cloudy	Dry	Dark - Street Lights On	0	0



45149400

ACC NUM	State Report #	DATE	DOW	TIME	WEATHER	ROAD CONDITION	LIGHT CONDITION	INJ	FATAL
11038006	3372933	02/07/2011	Monday		Raining	Wet	Dark - Street Lights On	0	0



70149800

ACC NUM	State Report #	DATE	DOW	TIME	WEATHER	ROAD CONDITION	LIGHT CONDITION	INJ	FATAL
3582954	01/21/2014	Tuesday							

* Indicates a temporary collision report pending inclusion in the final database as determined by WSDOT using minimum damage criteria.

** Please note that there may be collision reports which have not been received and/or processed through the date range selected.

This document comprises data collected and compiled pursuant to 23 USC § 152 and/or 23 USC § 402. This document is not subject to discovery or admissibility under 23 USC § 409. Under no circumstances shall the release of this information be construed as a waiver by the City of Seattle of any privileges to which it is entitled.



Collision Diagram Report

Parameter Value
 Study Title: 1190
 Study Name: STUDY 1190
 Collision Date From: 01/01/2011
 Collision Date To: 10/01/2014

RAINIER AVE S BETWEEN S MORGAN ST AND S WARSAW ST (continued)



ACC NUM	State Report #	DATE	DOW	TIME	WEATHER	ROAD CONDITION	LIGHT CONDITION	INJ	FATAL
	3583461	03/06/2014	Thursday		Clear or Partly Cloudy	Dry	Dark - Street Lights On	2	0

* Indicates a temporary collision report pending inclusion in the final database as determined by WSDOT using minimum damage criteria.

** Please note that there may be collision reports which have not been received and/or processed through the date range selected.

This document comprises data collected and compiled pursuant to 23 USC § 152 and/or 23 USC § 402. This document is not subject to discovery or admissibility under 23 USC § 409. Under no circumstances shall the release of this information be construed as a waiver by the City of Seattle of any privileges to which it is entitled.



Collision Diagram Report

Parameter Value
 Study Title: 1190
 Study Name: STUDY 1190
 Collision Date From: 01/01/2011
 Collision Date To: 10/01/2014

RAINIER AVE S BETWEEN S MYRTLE ST AND S ORCHARD ST



55169500

ACC NUM	State Report #	DATE	DOW	TIME	WEATHER	ROAD CONDITION	LIGHT CONDITION	INJ	FATAL
11125013	2612193	05/05/2011	Thursday		Clear or Partly Cloudy	Dry	Daylight	0	0



86114400

ACC NUM	State Report #	DATE	DOW	TIME	WEATHER	ROAD CONDITION	LIGHT CONDITION	INJ	FATAL
12129018	3617407	05/08/2012	Tuesday		Clear or Partly Cloudy	Dry	Daylight	2	0



88148900

ACC NUM	State Report #	DATE	DOW	TIME	WEATHER	ROAD CONDITION	LIGHT CONDITION	INJ	FATAL
3693362	09/19/2014	Friday							

* Indicates a temporary collision report pending inclusion in the final database as determined by WSDOT using minimum damage criteria.
 ** Please note that there may be collision reports which have not been received and/or processed through the date range selected.

This document comprises data collected and compiled pursuant to 23 USC § 152 and/or 23 USC § 402. This document is not subject to discovery or admissibility under 23 USC § 409. Under no circumstances shall the release of this information be construed as a waiver by the City of Seattle of any privileges to which it is entitled.



Collision Diagram Report

Parameter Value
 Study Title: 1190
 Study Name: STUDY 1190
 Collision Date From: 01/01/2011
 Collision Date To: 10/01/2014

RAINIER AVE S BETWEEN S ORCAS ST AND S MEAD ST

**No
Diagram**

00000000

ACC NUM	State Report #	DATE	DOW	TIME	WEATHER	ROAD CONDITION	LIGHT CONDITION	INJ	FATAL
12075015	3608046	03/15/2012	Thursday	12:00:00 AM					
	3615675	06/05/2013	Wednesday						



00149800

ACC NUM	State Report #	DATE	DOW	TIME	WEATHER	ROAD CONDITION	LIGHT CONDITION	INJ	FATAL
	3581127	05/26/2014	Monday		Raining	Wet	Dark - Street Lights On	0	0

**Vehicle
struck on
left side**

00160000

ACC NUM	State Report #	DATE	DOW	TIME	WEATHER	ROAD CONDITION	LIGHT CONDITION	INJ	FATAL
11006034	3378033	01/06/2011	Thursday						

* Indicates a temporary collision report pending inclusion in the final database as determined by WSDOT using minimum damage criteria.
 ** Please note that there may be collision reports which have not been received and/or processed through the date range selected.

This document comprises data collected and compiled pursuant to 23 USC § 152 and/or 23 USC § 402. This document is not subject to discovery or admissibility under 23 USC § 409. Under no circumstances shall the release of this information be construed as a waiver by the City of Seattle of any privileges to which it is entitled.



Collision Diagram Report

Parameter Value
 Study Title: 1190
 Study Name: STUDY 1190
 Collision Date From: 01/01/2011
 Collision Date To: 10/01/2014

RAINIER AVE S BETWEEN S ORCAS ST AND S MEAD ST (continued)


11141900

ACC NUM	State Report #	DATE	DOW	TIME	WEATHER	ROAD CONDITION	LIGHT CONDITION	INJ	FATAL
11238014	3563469	08/26/2011	Friday	02:35:00 PM	Clear or Partly Cloudy	Dry	Daylight	0	0



12111100

ACC NUM	State Report #	DATE	DOW	TIME	WEATHER	ROAD CONDITION	LIGHT CONDITION	INJ	FATAL
3583133	02/14/2014	Friday			Overcast	Dry	Daylight	0	0



40149700

ACC NUM	State Report #	DATE	DOW	TIME	WEATHER	ROAD CONDITION	LIGHT CONDITION	INJ	FATAL
3581213	07/01/2014	Tuesday			Clear or Partly Cloudy	Dry	Daylight	2	0

* Indicates a temporary collision report pending inclusion in the final database as determined by WSDOT using minimum damage criteria.

** Please note that there may be collision reports which have not been received and/or processed through the date range selected.

This document comprises data collected and compiled pursuant to 23 USC § 152 and/or 23 USC § 402. This document is not subject to discovery or admissibility under 23 USC § 409. Under no circumstances shall the release of this information be construed as a waiver by the City of Seattle of any privileges to which it is entitled.

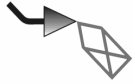


Collision Diagram Report

Parameter Value
 Study Title: 1190
 Study Name: STUDY 1190
 Collision Date From: 01/01/2011
 Collision Date To: 10/01/2014

RAINIER AVE S BETWEEN S ORCAS ST AND S MEAD ST (continued)

43119800



ACC NUM	State Report #	DATE	DOW	TIME	WEATHER	ROAD CONDITION	LIGHT CONDITION	INJ	FATAL
12257032	3467676	09/13/2012	Thursday		Clear or Partly Cloudy	Dry	Daylight	2	0

44144900



ACC NUM	State Report #	DATE	DOW	TIME	WEATHER	ROAD CONDITION	LIGHT CONDITION	INJ	FATAL
11316027	3545511	11/12/2011	Saturday		Raining	Wet	Dark - Street Lights On	0	0
	3589860	07/11/2014	Friday		Clear or Partly Cloudy	Dry	Daylight	0	0
	3693328	09/12/2014	Friday		Clear or Partly Cloudy	Dry	Daylight	0	0

44164900



ACC NUM	State Report #	DATE	DOW	TIME	WEATHER	ROAD CONDITION	LIGHT CONDITION	INJ	FATAL
	3643235	11/08/2013	Friday		Unknown	Unknown	Daylight	0	0

* Indicates a temporary collision report pending inclusion in the final database as determined by WSDOT using minimum damage criteria.
 ** Please note that there may be collision reports which have not been received and/or processed through the date range selected.


This document comprises data collected and compiled pursuant to 23 USC § 152 and/or 23 USC § 402. This document is not subject to discovery or admissibility under 23 USC § 409. Under no circumstances shall the release of this information be construed as a waiver by the City of Seattle of any privileges to which it is entitled.



Collision Diagram Report


Parameter Value
 Study Title: 1190
 Study Name: STUDY 1190
 Collision Date From: 01/01/2011
 Collision Date To: 10/01/2014

RAINIER AVE S BETWEEN S ORCAS ST AND S MEAD ST (continued)



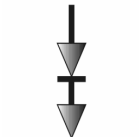
44168800

ACC NUM	State Report #	DATE	DOW	TIME	WEATHER	ROAD CONDITION	LIGHT CONDITION	INJ	FATAL
11147010	3566936	05/27/2011	Friday		Overcast	Dry	Daylight	0	0



45149400

ACC NUM	State Report #	DATE	DOW	TIME	WEATHER	ROAD CONDITION	LIGHT CONDITION	INJ	FATAL
11325030	3548555	11/21/2011	Monday		Raining	Wet	Dark - Street Lights On	4	0



55145900

ACC NUM	State Report #	DATE	DOW	TIME	WEATHER	ROAD CONDITION	LIGHT CONDITION	INJ	FATAL
3589876	07/31/2013	Wednesday			Clear or Partly Cloudy	Dry	Daylight	0	0

* Indicates a temporary collision report pending inclusion in the final database as determined by WSDOT using minimum damage criteria.

** Please note that there may be collision reports which have not been received and/or processed through the date range selected.

This document comprises data collected and compiled pursuant to 23 USC § 152 and/or 23 USC § 402. This document is not subject to discovery or admissibility under 23 USC § 409. Under no circumstances shall the release of this information be construed as a waiver by the City of Seattle of any privileges to which it is entitled.



Collision Diagram Report

Parameter Value
 Study Title: 1190
 Study Name: STUDY 1190
 Collision Date From: 01/01/2011
 Collision Date To: 10/01/2014

RAINIER AVE S BETWEEN S ORCAS ST AND S MEAD ST (continued)



55169500

ACC NUM	State Report #	DATE	DOW	TIME	WEATHER	ROAD CONDITION	LIGHT CONDITION	INJ	FATAL
11293014	3548278	10/20/2011	Thursday		Clear or Partly Cloudy	Dry	Dark - Street Lights On	0	0



56115900

ACC NUM	State Report #	DATE	DOW	TIME	WEATHER	ROAD CONDITION	LIGHT CONDITION	INJ	FATAL
3699376	08/10/2014	Sunday			Clear or Partly Cloudy	Dry	Daylight	0	0



80118900

ACC NUM	State Report #	DATE	DOW	TIME	WEATHER	ROAD CONDITION	LIGHT CONDITION	INJ	FATAL
12132010	3608599	05/11/2012	Friday		Clear or Partly Cloudy	Dry	Daylight	0	0

* Indicates a temporary collision report pending inclusion in the final database as determined by WSDOT using minimum damage criteria.

** Please note that there may be collision reports which have not been received and/or processed through the date range selected.

This document comprises data collected and compiled pursuant to 23 USC § 152 and/or 23 USC § 402. This document is not subject to discovery or admissibility under 23 USC § 409. Under no circumstances shall the release of this information be construed as a waiver by the City of Seattle of any privileges to which it is entitled.



Collision Diagram Report

Parameter Value
 Study Title: 1190
 Study Name: STUDY 1190
 Collision Date From: 01/01/2011
 Collision Date To: 10/01/2014

RAINIER AVE S BETWEEN S ORCAS ST AND S MEAD ST (continued)

81118800



ACC NUM	State Report #	DATE	DOW	TIME	WEATHER	ROAD CONDITION	LIGHT CONDITION	INJ	FATAL
11218030	3477441	08/06/2011	Saturday		Clear or Partly Cloudy	Dry	Daylight	0	0

81280000



ACC NUM	State Report #	DATE	DOW	TIME	WEATHER	ROAD CONDITION	LIGHT CONDITION	INJ	FATAL
3384259	12/23/2013	Monday			Raining	Wet	Dark - Street Lights On	2	0

87148900



ACC NUM	State Report #	DATE	DOW	TIME	WEATHER	ROAD CONDITION	LIGHT CONDITION	INJ	FATAL
12288023	3608118	10/14/2012	Sunday		Raining	Wet	Daylight	0	0

* Indicates a temporary collision report pending inclusion in the final database as determined by WSDOT using minimum damage criteria.

** Please note that there may be collision reports which have not been received and/or processed through the date range selected.

This document comprises data collected and compiled pursuant to 23 USC § 152 and/or 23 USC § 402. This document is not subject to discovery or admissibility under 23 USC § 409. Under no circumstances shall the release of this information be construed as a waiver by the City of Seattle of any privileges to which it is entitled.



Collision Diagram Report

Parameter Value
 Study Title: 1190
 Study Name: STUDY 1190
 Collision Date From: 01/01/2011
 Collision Date To: 10/01/2014

RAINIER AVE S BETWEEN S ORCAS ST AND S MEAD ST (continued)



ACC NUM	State Report #	DATE	DOW	TIME	WEATHER	ROAD CONDITION	LIGHT CONDITION	INJ	FATAL
11338027	3372862	12/04/2011	Sunday		Unknown	Unknown	Unknown	2	0
11342017	3387550	12/08/2011	Thursday		Clear or Partly Cloudy	Dry	Daylight	2	0
12124020	3545944	05/03/2012	Thursday		Raining	Wet	Dusk	2	0
	3672050	04/04/2013	Thursday		Overcast	Wet	Daylight	4	0
	3590312	10/01/2013	Tuesday		Overcast	Wet	Daylight	0	0
	3699438	09/04/2014	Thursday		Clear or Partly Cloudy	Dry	Daylight	0	0

* Indicates a temporary collision report pending inclusion in the final database as determined by WSDOT using minimum damage criteria.

** Please note that there may be collision reports which have not been received and/or processed through the date range selected.

This document comprises data collected and compiled pursuant to 23 USC § 152 and/or 23 USC § 402. This document is not subject to discovery or admissibility under 23 USC § 409. Under no circumstances shall the release of this information be construed as a waiver by the City of Seattle of any privileges to which it is entitled.



Collision Diagram Report

Parameter Value
 Study Title: 1190
 Study Name: STUDY 1190
 Collision Date From: 01/01/2011
 Collision Date To: 10/01/2014

RAINIER AVE S BETWEEN S ORCHARD ST AND S GARDEN ST

No
Diagram

00000000

ACC NUM	State Report #	DATE	DOW	TIME	WEATHER	ROAD CONDITION	LIGHT CONDITION	INJ	FATAL
12193006	3507354	07/11/2012	Wednesday	12:00:00 AM					



11141900

ACC NUM	State Report #	DATE	DOW	TIME	WEATHER	ROAD CONDITION	LIGHT CONDITION	INJ	FATAL
11215007	3545584	08/03/2011	Wednesday		Clear or Partly Cloudy	Dry	Daylight	2	0
11292008	3545959	10/19/2011	Wednesday	03:31:00 PM	Clear or Partly Cloudy	Dry	Daylight	4	0



11161100

ACC NUM	State Report #	DATE	DOW	TIME	WEATHER	ROAD CONDITION	LIGHT CONDITION	INJ	FATAL
	3589934	08/10/2013	Saturday		Clear or Partly Cloudy	Dry	Daylight	2	0

* Indicates a temporary collision report pending inclusion in the final database as determined by WSDOT using minimum damage criteria.

** Please note that there may be collision reports which have not been received and/or processed through the date range selected.




This document comprises data collected and compiled pursuant to 23 USC § 152 and/or 23 USC § 402. This document is not subject to discovery or admissibility under 23 USC § 409. Under no circumstances shall the release of this information be construed as a waiver by the City of Seattle of any privileges to which it is entitled.



Collision Diagram Report

Parameter Value
 Study Title: 1190
 Study Name: STUDY 1190
 Collision Date From: 01/01/2011
 Collision Date To: 10/01/2014

RAINIER AVE S BETWEEN S ORCHARD ST AND S GARDEN ST (continued)

ACC NUM	State Report #	DATE	DOW	TIME	WEATHER	ROAD CONDITION	LIGHT CONDITION	INJ	FATAL
 12111100									
	3693478	10/01/2014	Wednesday						
 18115500									
	3548442	06/15/2013	Saturday		Clear or Partly Cloudy	Dry	Dark - Street Lights On	4	0
 32115500									
	11357016	12/23/2011	Friday		Clear or Partly Cloudy	Dry	Daylight	0	0

* Indicates a temporary collision report pending inclusion in the final database as determined by WSDOT using minimum damage criteria.

** Please note that there may be collision reports which have not been received and/or processed through the date range selected.


This document comprises data collected and compiled pursuant to 23 USC § 152 and/or 23 USC § 402. This document is not subject to discovery or admissibility under 23 USC § 409. Under no circumstances shall the release of this information be construed as a waiver by the City of Seattle of any privileges to which it is entitled.



Collision Diagram Report


Parameter Value
 Study Title: 1190
 Study Name: STUDY 1190
 Collision Date From: 01/01/2011
 Collision Date To: 10/01/2014

RAINIER AVE S BETWEEN S ORCHARD ST AND S GARDEN ST (continued)



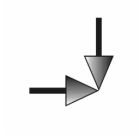
44168800

ACC NUM	State Report #	DATE	DOW	TIME	WEATHER	ROAD CONDITION	LIGHT CONDITION	INJ	FATAL
12264020	3467513	09/20/2012	Thursday		Clear or Partly Cloudy	Dry	Daylight	0	0



45144400

ACC NUM	State Report #	DATE	DOW	TIME	WEATHER	ROAD CONDITION	LIGHT CONDITION	INJ	FATAL
3699284	08/01/2014	Friday			Clear or Partly Cloudy	Dry	Daylight	0	0



55113300

ACC NUM	State Report #	DATE	DOW	TIME	WEATHER	ROAD CONDITION	LIGHT CONDITION	INJ	FATAL
12164022	3617554	06/12/2012	Tuesday		Clear or Partly Cloudy	Dry	Daylight	0	0

* Indicates a temporary collision report pending inclusion in the final database as determined by WSDOT using minimum damage criteria.
 ** Please note that there may be collision reports which have not been received and/or processed through the date range selected.


This document comprises data collected and compiled pursuant to 23 USC § 152 and/or 23 USC § 402. This document is not subject to discovery or admissibility under 23 USC § 409. Under no circumstances shall the release of this information be construed as a waiver by the City of Seattle of any privileges to which it is entitled.



Collision Diagram Report

Parameter Value
 Study Title: 1190
 Study Name: STUDY 1190
 Collision Date From: 01/01/2011
 Collision Date To: 10/01/2014

RAINIER AVE S BETWEEN S ORCHARD ST AND S GARDEN ST (continued)



55145900

ACC NUM	State Report #	DATE	DOW	TIME	WEATHER	ROAD CONDITION	LIGHT CONDITION	INJ	FATAL
11091033	3374461	04/01/2011	Friday		Raining	Wet	Daylight	2	0



87148800

ACC NUM	State Report #	DATE	DOW	TIME	WEATHER	ROAD CONDITION	LIGHT CONDITION	INJ	FATAL
3698957	07/11/2014	Friday			Clear or Partly Cloudy	Dry	Daylight	6	0



88148900

ACC NUM	State Report #	DATE	DOW	TIME	WEATHER	ROAD CONDITION	LIGHT CONDITION	INJ	FATAL
12203022	3467155	07/21/2012	Saturday		Clear or Partly Cloudy	Dry	Daylight	0	0
	3583112	03/10/2014	Monday		Raining	Wet	Dawn	0	0

* Indicates a temporary collision report pending inclusion in the final database as determined by WSDOT using minimum damage criteria.

** Please note that there may be collision reports which have not been received and/or processed through the date range selected.


This document comprises data collected and compiled pursuant to 23 USC § 152 and/or 23 USC § 402. This document is not subject to discovery or admissibility under 23 USC § 409. Under no circumstances shall the release of this information be construed as a waiver by the City of Seattle of any privileges to which it is entitled.




Collision Diagram Report

Parameter Value
 Study Title: 1190
 Study Name: STUDY 1190
 Collision Date From: 01/01/2011
 Collision Date To: 10/01/2014


RAINIER AVE S BETWEEN S OREGON ST AND S ALASKA ST



ACC NUM	State Report #	DATE	DOW	TIME	WEATHER	ROAD CONDITION	LIGHT CONDITION	INJ	FATAL
11169060	3372731	06/18/2011	Saturday		Raining	Wet	Dawn	0	0



ACC NUM	State Report #	DATE	DOW	TIME	WEATHER	ROAD CONDITION	LIGHT CONDITION	INJ	FATAL
12247020	3467601	09/03/2012	Monday		Clear or Partly Cloudy	Dry	Daylight	0	0



ACC NUM	State Report #	DATE	DOW	TIME	WEATHER	ROAD CONDITION	LIGHT CONDITION	INJ	FATAL
3581153	05/22/2014	Thursday			Overcast	Dry	Daylight	0	0

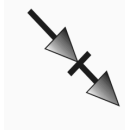
* Indicates a temporary collision report pending inclusion in the final database as determined by WSDOT using minimum damage criteria.
 ** Please note that there may be collision reports which have not been received and/or processed through the date range selected.

This document comprises data collected and compiled pursuant to 23 USC § 152 and/or 23 USC § 402. This document is not subject to discovery or admissibility under 23 USC § 409. Under no circumstances shall the release of this information be construed as a waiver by the City of Seattle of any privileges to which it is entitled.



Collision Diagram Report

Parameter Value
 Study Title: 1190
 Study Name: STUDY 1190
 Collision Date From: 01/01/2011
 Collision Date To: 10/01/2014

RAINIER AVE S BETWEEN S OREGON ST AND S ALASKA ST (continued)

44144900

ACC NUM	State Report #	DATE	DOW	TIME	WEATHER	ROAD CONDITION	LIGHT CONDITION	INJ	FATAL
11303023	3545799	10/30/2011	Sunday		Overcast	Wet	Daylight	0	0
11307009	3548453	11/03/2011	Thursday		Overcast	Unknown	Dark - Street Lights On	6	0



44164900

ACC NUM	State Report #	DATE	DOW	TIME	WEATHER	ROAD CONDITION	LIGHT CONDITION	INJ	FATAL
11264018	3546088	09/21/2011	Wednesday	05:10:00 PM	Clear or Partly Cloudy	Dry	Daylight	0	0



44242975

ACC NUM	State Report #	DATE	DOW	TIME	WEATHER	ROAD CONDITION	LIGHT CONDITION	INJ	FATAL
11146002	3566935	05/26/2011	Thursday		Overcast	Dry	Dusk	2	0

* Indicates a temporary collision report pending inclusion in the final database as determined by WSDOT using minimum damage criteria.

** Please note that there may be collision reports which have not been received and/or processed through the date range selected.

This document comprises data collected and compiled pursuant to 23 USC § 152 and/or 23 USC § 402. This document is not subject to discovery or admissibility under 23 USC § 409. Under no circumstances shall the release of this information be construed as a waiver by the City of Seattle of any privileges to which it is entitled.



Collision Diagram Report

Parameter Value
 Study Title: 1190
 Study Name: STUDY 1190
 Collision Date From: 01/01/2011
 Collision Date To: 10/01/2014

RAINIER AVE S BETWEEN S OREGON ST AND S ALASKA ST (continued)

45114400



ACC NUM	State Report #	DATE	DOW	TIME	WEATHER	ROAD CONDITION	LIGHT CONDITION	INJ	FATAL
11357018	3565104	12/23/2011	Friday		Overcast	Wet	Dark - Street Lights On	4	0

45119400



ACC NUM	State Report #	DATE	DOW	TIME	WEATHER	ROAD CONDITION	LIGHT CONDITION	INJ	FATAL
11289008	3566615	10/16/2011	Sunday	06:44:00 PM	Clear or Partly Cloudy	Dry	Dark - Street Lights On	0	0

45149400



ACC NUM	State Report #	DATE	DOW	TIME	WEATHER	ROAD CONDITION	LIGHT CONDITION	INJ	FATAL
12301021	3502226	10/27/2012	Saturday		Clear or Partly Cloudy	Wet	Dark - Street Lights On	0	0

* Indicates a temporary collision report pending inclusion in the final database as determined by WSDOT using minimum damage criteria.
 ** Please note that there may be collision reports which have not been received and/or processed through the date range selected.


This document comprises data collected and compiled pursuant to 23 USC § 152 and/or 23 USC § 402. This document is not subject to discovery or admissibility under 23 USC § 409. Under no circumstances shall the release of this information be construed as a waiver by the City of Seattle of any privileges to which it is entitled.



Collision Diagram Report

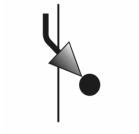
Parameter Value
 Study Title: 1190
 Study Name: STUDY 1190
 Collision Date From: 01/01/2011
 Collision Date To: 10/01/2014

RAINIER AVE S BETWEEN S OREGON ST AND S ALASKA ST (continued)



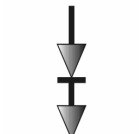
45280000

ACC NUM	State Report #	DATE	DOW	TIME	WEATHER	ROAD CONDITION	LIGHT CONDITION	INJ	FATAL
12161028	3608602	06/09/2012	Saturday		Clear or Partly Cloudy	Dry	Dark - Street Lights On	2	0
	3285424	08/13/2013	Tuesday		Clear or Partly Cloudy	Dry	Dark - Street Lights On	0	0
	3643525	12/30/2013	Monday		Overcast	Dry	Dark - Street Lights On	2	0
	3580952	05/20/2014	Tuesday		Clear or Partly Cloudy	Dry	Dark - Street Lights On	2	0



54280000

ACC NUM	State Report #	DATE	DOW	TIME	WEATHER	ROAD CONDITION	LIGHT CONDITION	INJ	FATAL
12019004	3548537	01/19/2012	Thursday		Sleet/Hail/Freezing Rain	Snow/Slush	Daylight	0	0



55145900

ACC NUM	State Report #	DATE	DOW	TIME	WEATHER	ROAD CONDITION	LIGHT CONDITION	INJ	FATAL
---------	----------------	------	-----	------	---------	----------------	-----------------	-----	-------

* Indicates a temporary collision report pending inclusion in the final database as determined by WSDOT using minimum damage criteria.
 ** Please note that there may be collision reports which have not been received and/or processed through the date range selected.

This document comprises data collected and compiled pursuant to 23 USC § 152 and/or 23 USC § 402. This document is not subject to discovery or admissibility under 23 USC § 409. Under no circumstances shall the release of this information be construed as a waiver by the City of Seattle of any privileges to which it is entitled.



Collision Diagram Report

Parameter Value
 Study Title: 1190
 Study Name: STUDY 1190
 Collision Date From: 01/01/2011
 Collision Date To: 10/01/2014

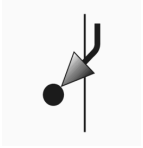
RAINIER AVE S BETWEEN S OREGON ST AND S ALASKA ST (continued)

3672124 03/30/2013 Saturday Clear or Partly Cloudy Dry Daylight 2 0



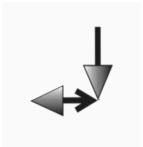
56139500

ACC NUM	State Report #	DATE	DOW	TIME	WEATHER	ROAD CONDITION	LIGHT CONDITION	INJ	FATAL
3581039		09/06/2014	Saturday		Clear or Partly Cloudy	Dry	Daylight	2	0



56280000

ACC NUM	State Report #	DATE	DOW	TIME	WEATHER	ROAD CONDITION	LIGHT CONDITION	INJ	FATAL
11017015	3387773	01/17/2011	Monday		Raining	Dry	Dark - Street Lights On	0	0



70115500

ACC NUM	State Report #	DATE	DOW	TIME	WEATHER	ROAD CONDITION	LIGHT CONDITION	INJ	FATAL
3580702		04/11/2014	Friday		Clear or Partly Cloudy	Dry	Daylight	0	0

* Indicates a temporary collision report pending inclusion in the final database as determined by WSDOT using minimum damage criteria.
 ** Please note that there may be collision reports which have not been received and/or processed through the date range selected.

This document comprises data collected and compiled pursuant to 23 USC § 152 and/or 23 USC § 402. This document is not subject to discovery or admissibility under 23 USC § 409. Under no circumstances shall the release of this information be construed as a waiver by the City of Seattle of any privileges to which it is entitled.



Collision Diagram Report

Parameter Value
 Study Title: 1190
 Study Name: STUDY 1190
 Collision Date From: 01/01/2011
 Collision Date To: 10/01/2014

RAINIER AVE S BETWEEN S OREGON ST AND S ALASKA ST (continued)

81118800



ACC NUM	State Report #	DATE	DOW	TIME	WEATHER	ROAD CONDITION	LIGHT CONDITION	INJ	FATAL
11257008	3545537	09/14/2011	Wednesday	09:46:00 AM	Overcast	Dry	Daylight	0	0

81148900



ACC NUM	State Report #	DATE	DOW	TIME	WEATHER	ROAD CONDITION	LIGHT CONDITION	INJ	FATAL
3579436	06/01/2013	Saturday			Clear or Partly Cloudy	Dry	Daylight	0	0

81280000



ACC NUM	State Report #	DATE	DOW	TIME	WEATHER	ROAD CONDITION	LIGHT CONDITION	INJ	FATAL
3590090	10/04/2013	Friday			Clear or Partly Cloudy	Dry	Daylight	4	0

* Indicates a temporary collision report pending inclusion in the final database as determined by WSDOT using minimum damage criteria.

** Please note that there may be collision reports which have not been received and/or processed through the date range selected.

This document comprises data collected and compiled pursuant to 23 USC § 152 and/or 23 USC § 402. This document is not subject to discovery or admissibility under 23 USC § 409. Under no circumstances shall the release of this information be construed as a waiver by the City of Seattle of any privileges to which it is entitled.



Collision Diagram Report

Parameter **Value**
 Study Title: 1190
 Study Name: STUDY 1190
 Collision Date From: 01/01/2011
 Collision Date To: 10/01/2014

RAINIER AVE S BETWEEN S OREGON ST AND S ALASKA ST (continued)



82280000

ACC NUM	State Report #	DATE	DOW	TIME	WEATHER	ROAD CONDITION	LIGHT CONDITION	INJ	FATAL
12023012	3608176	01/23/2012	Monday		Clear or Partly Cloudy	Ice	Daylight	0	0



88148800

ACC NUM	State Report #	DATE	DOW	TIME	WEATHER	ROAD CONDITION	LIGHT CONDITION	INJ	FATAL
3699030	07/08/2014	Tuesday			Clear or Partly Cloudy	Dry	Daylight	0	0



88148900

ACC NUM	State Report #	DATE	DOW	TIME	WEATHER	ROAD CONDITION	LIGHT CONDITION	INJ	FATAL
3617748	08/06/2013	Tuesday			Clear or Partly Cloudy	Dry	Daylight	2	0

* Indicates a temporary collision report pending inclusion in the final database as determined by WSDOT using minimum damage criteria.

** Please note that there may be collision reports which have not been received and/or processed through the date range selected.

This document comprises data collected and compiled pursuant to 23 USC § 152 and/or 23 USC § 402. This document is not subject to discovery or admissibility under 23 USC § 409. Under no circumstances shall the release of this information be construed as a waiver by the City of Seattle of any privileges to which it is entitled.



Collision Diagram Report

Parameter Value
 Study Title: 1190
 Study Name: STUDY 1190
 Collision Date From: 01/01/2011
 Collision Date To: 10/01/2014

RAINIER AVE S BETWEEN S OTHELLO ST AND S FONTANELLE ST



11111200

ACC NUM	State Report #	DATE	DOW	TIME	WEATHER	ROAD CONDITION	LIGHT CONDITION	INJ	FATAL
12102013	3617202	04/11/2012	Wednesday		Clear or Partly Cloudy	Dry	Daylight	0	0
12123019	3372947	05/02/2012	Wednesday		Clear or Partly Cloudy	Dry	Daylight	0	0



11115400

ACC NUM	State Report #	DATE	DOW	TIME	WEATHER	ROAD CONDITION	LIGHT CONDITION	INJ	FATAL
11223008	3545711	08/11/2011	Thursday	12:11:00 PM	Clear or Partly Cloudy	Dry	Daylight	2	0



11141100

ACC NUM	State Report #	DATE	DOW	TIME	WEATHER	ROAD CONDITION	LIGHT CONDITION	INJ	FATAL
3580823	05/03/2014	Saturday							

* Indicates a temporary collision report pending inclusion in the final database as determined by WSDOT using minimum damage criteria.

** Please note that there may be collision reports which have not been received and/or processed through the date range selected.


This document comprises data collected and compiled pursuant to 23 USC § 152 and/or 23 USC § 402. This document is not subject to discovery or admissibility under 23 USC § 409. Under no circumstances shall the release of this information be construed as a waiver by the City of Seattle of any privileges to which it is entitled.



Collision Diagram Report

Parameter Value
 Study Title: 1190
 Study Name: STUDY 1190
 Collision Date From: 01/01/2011
 Collision Date To: 10/01/2014

RAINIER AVE S BETWEEN S OTHELLO ST AND S FONTANELLE ST (continued)



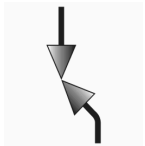
11141900

ACC NUM	State Report #	DATE	DOW	TIME	WEATHER	ROAD CONDITION	LIGHT CONDITION	INJ	FATAL
11203018	3545546	07/22/2011	Friday		Clear or Partly Cloudy	Dry	Daylight	6	0



12280000

ACC NUM	State Report #	DATE	DOW	TIME	WEATHER	ROAD CONDITION	LIGHT CONDITION	INJ	FATAL
3467231		05/01/2013	Wednesday						



18115500

ACC NUM	State Report #	DATE	DOW	TIME	WEATHER	ROAD CONDITION	LIGHT CONDITION	INJ	FATAL
11119012	3566631	04/29/2011	Friday		Clear or Partly Cloudy	Dry	Daylight	4	0

* Indicates a temporary collision report pending inclusion in the final database as determined by WSDOT using minimum damage criteria.
 ** Please note that there may be collision reports which have not been received and/or processed through the date range selected.

This document comprises data collected and compiled pursuant to 23 USC § 152 and/or 23 USC § 402. This document is not subject to discovery or admissibility under 23 USC § 409. Under no circumstances shall the release of this information be construed as a waiver by the City of Seattle of any privileges to which it is entitled.



Collision Diagram Report

Parameter Value
 Study Title: 1190
 Study Name: STUDY 1190
 Collision Date From: 01/01/2011
 Collision Date To: 10/01/2014

RAINIER AVE S BETWEEN S OTHELLO ST AND S FONTANELLE ST (continued)

34113900



ACC NUM	State Report #	DATE	DOW	TIME	WEATHER	ROAD CONDITION	LIGHT CONDITION	INJ	FATAL
	3467251	08/03/2012	Friday		Clear or Partly Cloudy	Dry	Daylight	0	0

44114500



ACC NUM	State Report #	DATE	DOW	TIME	WEATHER	ROAD CONDITION	LIGHT CONDITION	INJ	FATAL
12081004	3608268	03/21/2012	Wednesday		Clear or Partly Cloudy	Dry	Daylight	0	0

44144900

ACC NUM	State Report #	DATE	DOW	TIME	WEATHER	ROAD CONDITION	LIGHT CONDITION	INJ	FATAL
	3643284	11/22/2013	Friday		Clear or Partly Cloudy	Dry	Daylight	0	0

* Indicates a temporary collision report pending inclusion in the final database as determined by WSDOT using minimum damage criteria.

** Please note that there may be collision reports which have not been received and/or processed through the date range selected.




This document comprises data collected and compiled pursuant to 23 USC § 152 and/or 23 USC § 402. This document is not subject to discovery or admissibility under 23 USC § 409. Under no circumstances shall the release of this information be construed as a waiver by the City of Seattle of any privileges to which it is entitled.



Collision Diagram Report

Parameter Value
 Study Title: 1190
 Study Name: STUDY 1190
 Collision Date From: 01/01/2011
 Collision Date To: 10/01/2014

RAINIER AVE S BETWEEN S OTHELLO ST AND S FONTANELLE ST (continued)

ACC NUM	State Report #	DATE	DOW	TIME	WEATHER	ROAD CONDITION	LIGHT CONDITION	INJ	FATAL
 55145500									
12041025	3608403	02/10/2012	Friday		Raining	Wet	Daylight	0	0
 55145900									
11086018	3373208	03/27/2011	Sunday		Raining	Wet	Daylight	8	0
 55165900									
12147026	3617416	05/26/2012	Saturday		Clear or Partly Cloudy	Dry	Daylight	6	0

* Indicates a temporary collision report pending inclusion in the final database as determined by WSDOT using minimum damage criteria.

** Please note that there may be collision reports which have not been received and/or processed through the date range selected.

This document comprises data collected and compiled pursuant to 23 USC § 152 and/or 23 USC § 402. This document is not subject to discovery or admissibility under 23 USC § 409. Under no circumstances shall the release of this information be construed as a waiver by the City of Seattle of any privileges to which it is entitled.



Collision Diagram Report

Parameter Value
 Study Title: 1190
 Study Name: STUDY 1190
 Collision Date From: 01/01/2011
 Collision Date To: 10/01/2014

RAINIER AVE S BETWEEN S OTHELLO ST AND S FONTANELLE ST (continued)



76145900

ACC NUM	State Report #	DATE	DOW	TIME	WEATHER	ROAD CONDITION	LIGHT CONDITION	INJ	FATAL
12142040	3617306	05/21/2012	Monday		Overcast	Wet	Daylight	0	0



81118800

ACC NUM	State Report #	DATE	DOW	TIME	WEATHER	ROAD CONDITION	LIGHT CONDITION	INJ	FATAL
11251001	3280774	09/08/2011	Thursday		Clear or Partly Cloudy	Dry	Daylight	0	0
12216022	3487251	08/03/2012	Friday						



87118800

ACC NUM	State Report #	DATE	DOW	TIME	WEATHER	ROAD CONDITION	LIGHT CONDITION	INJ	FATAL
11047015	3373108	02/16/2011	Wednesday	04:01:00 PM	Raining	Wet	Daylight	0	0

* Indicates a temporary collision report pending inclusion in the final database as determined by WSDOT using minimum damage criteria.

** Please note that there may be collision reports which have not been received and/or processed through the date range selected.


This document comprises data collected and compiled pursuant to 23 USC § 152 and/or 23 USC § 402. This document is not subject to discovery or admissibility under 23 USC § 409. Under no circumstances shall the release of this information be construed as a waiver by the City of Seattle of any privileges to which it is entitled.



Collision Diagram Report

Parameter Value
 Study Title: 1190
 Study Name: STUDY 1190
 Collision Date From: 01/01/2011
 Collision Date To: 10/01/2014

RAINIER AVE S BETWEEN S ROSE N ST AND S ROSE S ST



ACC NUM	State Report #	DATE	DOW	TIME	WEATHER	ROAD CONDITION	LIGHT CONDITION	INJ	FATAL
	3384267	01/02/2014	Thursday		Raining	Wet	Dark - Street Lights On	0	0
	3699011	07/08/2014	Tuesday		Clear or Partly Cloudy	Dry	Daylight	2	0

* Indicates a temporary collision report pending inclusion in the final database as determined by WSDOT using minimum damage criteria.

** Please note that there may be collision reports which have not been received and/or processed through the date range selected.

This document comprises data collected and compiled pursuant to 23 USC § 152 and/or 23 USC § 402. This document is not subject to discovery or admissibility under 23 USC § 409. Under no circumstances shall the release of this information be construed as a waiver by the City of Seattle of any privileges to which it is entitled.



Collision Diagram Report

Parameter Value
 Study Title: 1190
 Study Name: STUDY 1190
 Collision Date From: 01/01/2011
 Collision Date To: 10/01/2014

RAINIER AVE S BETWEEN S ROSE S ST AND S THISTLE ST

No
Diagram

00000000

ACC NUM	State Report #	DATE	DOW	TIME	WEATHER	ROAD CONDITION	LIGHT CONDITION	INJ	FATAL
12224024	3467333	08/11/2012	Saturday		Clear or Partly Cloudy	Dry	Daylight	0	0



11141900

ACC NUM	State Report #	DATE	DOW	TIME	WEATHER	ROAD CONDITION	LIGHT CONDITION	INJ	FATAL
11169016	3566645	06/18/2011	Saturday		Overcast	Wet	Daylight	0	0
12199013	3617482	07/17/2012	Tuesday		Clear or Partly Cloudy	Dry	Daylight	0	0



11260000

ACC NUM	State Report #	DATE	DOW	TIME	WEATHER	ROAD CONDITION	LIGHT CONDITION	INJ	FATAL
11001005	3387309	01/01/2011	Saturday		Clear or Partly Cloudy	Dry	Dark - Street Lights On	0	0

* Indicates a temporary collision report pending inclusion in the final database as determined by WSDOT using minimum damage criteria.

** Please note that there may be collision reports which have not been received and/or processed through the date range selected.


This document comprises data collected and compiled pursuant to 23 USC § 152 and/or 23 USC § 402. This document is not subject to discovery or admissibility under 23 USC § 409. Under no circumstances shall the release of this information be construed as a waiver by the City of Seattle of any privileges to which it is entitled.



Collision Diagram Report


Parameter Value
 Study Title: 1190
 Study Name: STUDY 1190
 Collision Date From: 01/01/2011
 Collision Date To: 10/01/2014

RAINIER AVE S BETWEEN S ROSE S ST AND S THISTLE ST (continued)




54119100

ACC NUM	State Report #	DATE	DOW	TIME	WEATHER	ROAD CONDITION	LIGHT CONDITION	INJ	FATAL
12131016	3617384	05/10/2012	Thursday		Overcast	Dry	Dark - Street Lights On	0	0



55145500

ACC NUM	State Report #	DATE	DOW	TIME	WEATHER	ROAD CONDITION	LIGHT CONDITION	INJ	FATAL
11083020	3373205	03/24/2011	Thursday		Overcast	Wet	Daylight	2	0



55145900

ACC NUM	State Report #	DATE	DOW	TIME	WEATHER	ROAD CONDITION	LIGHT CONDITION	INJ	FATAL
3589919	08/11/2013	Sunday			Clear or Partly Cloudy	Dry	Daylight	8	0

* Indicates a temporary collision report pending inclusion in the final database as determined by WSDOT using minimum damage criteria.

** Please note that there may be collision reports which have not been received and/or processed through the date range selected.

This document comprises data collected and compiled pursuant to 23 USC § 152 and/or 23 USC § 402. This document is not subject to discovery or admissibility under 23 USC § 409. Under no circumstances shall the release of this information be construed as a waiver by the City of Seattle of any privileges to which it is entitled.



Collision Diagram Report

Parameter Value
 Study Title: 1190
 Study Name: STUDY 1190
 Collision Date From: 01/01/2011
 Collision Date To: 10/01/2014

RAINIER AVE S BETWEEN S THISTLE ST AND S CLOVERDALE ST

**No
Diagram**

00000000

ACC NUM	State Report #	DATE	DOW	TIME	WEATHER	ROAD CONDITION	LIGHT CONDITION	INJ	FATAL
11306029	3476947	11/02/2011	Wednesday		Unknown	Unknown	Unknown	0	0



11141900

ACC NUM	State Report #	DATE	DOW	TIME	WEATHER	ROAD CONDITION	LIGHT CONDITION	INJ	FATAL
3643569	11/09/2013	Saturday			Raining	Wet	Dark - Street Lights On	0	0



11169100

ACC NUM	State Report #	DATE	DOW	TIME	WEATHER	ROAD CONDITION	LIGHT CONDITION	INJ	FATAL
11090007	3566541	03/31/2011	Thursday		Clear or Partly Cloudy	Dry	Dark - Street Lights On	0	0

* Indicates a temporary collision report pending inclusion in the final database as determined by WSDOT using minimum damage criteria.
 ** Please note that there may be collision reports which have not been received and/or processed through the date range selected.


This document comprises data collected and compiled pursuant to 23 USC § 152 and/or 23 USC § 402. This document is not subject to discovery or admissibility under 23 USC § 409. Under no circumstances shall the release of this information be construed as a waiver by the City of Seattle of any privileges to which it is entitled.



Collision Diagram Report

Parameter Value
 Study Title: 1190
 Study Name: STUDY 1190
 Collision Date From: 01/01/2011
 Collision Date To: 10/01/2014

RAINIER AVE S BETWEEN S THISTLE ST AND S CLOVERDALE ST (continued)



ACC NUM	State Report #	DATE	DOW	TIME	WEATHER	ROAD CONDITION	LIGHT CONDITION	INJ	FATAL
11143010	3372746	05/23/2011	Monday		Clear or Partly Cloudy	Dry	Daylight	0	0
12146043	3608216	05/25/2012	Friday		Clear or Partly Cloudy	Dry	Daylight	2	0
12332018	3502209	11/27/2012	Tuesday		Clear or Partly Cloudy	Dry	Daylight	0	0
	3502553	04/26/2013	Friday		Clear or Partly Cloudy	Dry	Daylight	2	0
	3591898	06/11/2013	Tuesday		Unknown	Unknown	Unknown	0	0
	3280125	09/20/2013	Friday		Overcast	Dry	Daylight	0	0

* Indicates a temporary collision report pending inclusion in the final database as determined by WSDOT using minimum damage criteria.
 ** Please note that there may be collision reports which have not been received and/or processed through the date range selected.

This document comprises data collected and compiled pursuant to 23 USC § 152 and/or 23 USC § 402. This document is not subject to discovery or admissibility under 23 USC § 409. Under no circumstances shall the release of this information be construed as a waiver by the City of Seattle of any privileges to which it is entitled.



Collision Diagram Report

Parameter **Value**
 Study Title: 1190
 Study Name: STUDY 1190
 Collision Date From: 01/01/2011
 Collision Date To: 10/01/2014

RAINIER AVE S BETWEEN S WARSAW ST AND S HOLLY ST



42114400

ACC NUM	State Report #	DATE	DOW	TIME	WEATHER	ROAD CONDITION	LIGHT CONDITION	INJ	FATAL
11068025	3335639	03/09/2011	Wednesday		Clear or Partly Cloudy	Dry	Daylight	0	0



43114400

ACC NUM	State Report #	DATE	DOW	TIME	WEATHER	ROAD CONDITION	LIGHT CONDITION	INJ	FATAL
12165005	3617555	06/13/2012	Wednesday		Overcast	Dry	Daylight	0	0



44144900

ACC NUM	State Report #	DATE	DOW	TIME	WEATHER	ROAD CONDITION	LIGHT CONDITION	INJ	FATAL
11109014	3566654	04/19/2011	Tuesday		Clear or Partly Cloudy	Dry	Daylight	0	0
	3548440	04/22/2013	Monday		Clear or Partly Cloudy	Dry	Daylight	0	0

* Indicates a temporary collision report pending inclusion in the final database as determined by WSDOT using minimum damage criteria.

** Please note that there may be collision reports which have not been received and/or processed through the date range selected.


This document comprises data collected and compiled pursuant to 23 USC § 152 and/or 23 USC § 402. This document is not subject to discovery or admissibility under 23 USC § 409. Under no circumstances shall the release of this information be construed as a waiver by the City of Seattle of any privileges to which it is entitled.



Collision Diagram Report

Parameter Value
 Study Title: 1190
 Study Name: STUDY 1190
 Collision Date From: 01/01/2011
 Collision Date To: 10/01/2014

RAINIER AVE S BETWEEN S WARSAW ST AND S HOLLY ST (continued)



76118800

ACC NUM	State Report #	DATE	DOW	TIME	WEATHER	ROAD CONDITION	LIGHT CONDITION	INJ	FATAL
	3693467	09/27/2014	Saturday						



81280000

ACC NUM	State Report #	DATE	DOW	TIME	WEATHER	ROAD CONDITION	LIGHT CONDITION	INJ	FATAL
11106028	3566628	04/16/2011	Saturday		Raining	Wet	Dark - Street Lights On	2	0

* Indicates a temporary collision report pending inclusion in the final database as determined by WSDOT using minimum damage criteria.

** Please note that there may be collision reports which have not been received and/or processed through the date range selected.


This document comprises data collected and compiled pursuant to 23 USC § 152 and/or 23 USC § 402. This document is not subject to discovery or admissibility under 23 USC § 409. Under no circumstances shall the release of this information be construed as a waiver by the City of Seattle of any privileges to which it is entitled.



Collision Diagram Report


Parameter Value
 Study Title: 1190
 Study Name: STUDY 1190
 Collision Date From: 01/01/2011
 Collision Date To: 10/01/2014

RAINIER AVE S BETWEEN S WILLOW ST AND S FRONTENAC ST



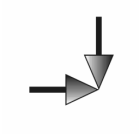
12111100

ACC NUM	State Report #	DATE	DOW	TIME	WEATHER	ROAD CONDITION	LIGHT CONDITION	INJ	FATAL
	3580918	05/09/2014	Friday		Clear or Partly Cloudy	Dry	Daylight	8	0



23114400

ACC NUM	State Report #	DATE	DOW	TIME	WEATHER	ROAD CONDITION	LIGHT CONDITION	INJ	FATAL
	3384280	05/15/2012	Tuesday		Clear or Partly Cloudy	Dry	Daylight	0	0



33115500

ACC NUM	State Report #	DATE	DOW	TIME	WEATHER	ROAD CONDITION	LIGHT CONDITION	INJ	FATAL
	3344093	01/03/2011	Monday		Clear or Partly Cloudy	Dry	Daylight	2	0

* Indicates a temporary collision report pending inclusion in the final database as determined by WSDOT using minimum damage criteria.

** Please note that there may be collision reports which have not been received and/or processed through the date range selected.


This document comprises data collected and compiled pursuant to 23 USC § 152 and/or 23 USC § 402. This document is not subject to discovery or admissibility under 23 USC § 409. Under no circumstances shall the release of this information be construed as a waiver by the City of Seattle of any privileges to which it is entitled.




Collision Diagram Report

Parameter Value
 Study Title: 1190
 Study Name: STUDY 1190
 Collision Date From: 01/01/2011
 Collision Date To: 10/01/2014


RAINIER AVE S BETWEEN S WILLOW ST AND S FRONTENAC ST (continued)

 43114400

ACC NUM	State Report #	DATE	DOW	TIME	WEATHER	ROAD CONDITION	LIGHT CONDITION	INJ	FATAL
11297028	3545844	10/24/2011	Monday	08:47:00 PM	Clear or Partly Cloudy	Dry	Dark - Street Lights On	6	0

 44246974

ACC NUM	State Report #	DATE	DOW	TIME	WEATHER	ROAD CONDITION	LIGHT CONDITION	INJ	FATAL
3672301	03/21/2013	Thursday			Overcast	Dry	Daylight	2	0

 45114400

ACC NUM	State Report #	DATE	DOW	TIME	WEATHER	ROAD CONDITION	LIGHT CONDITION	INJ	FATAL
12087027	3608239	03/27/2012	Tuesday		Overcast	Dry	Daylight	0	0

* Indicates a temporary collision report pending inclusion in the final database as determined by WSDOT using minimum damage criteria.

** Please note that there may be collision reports which have not been received and/or processed through the date range selected.


This document comprises data collected and compiled pursuant to 23 USC § 152 and/or 23 USC § 402. This document is not subject to discovery or admissibility under 23 USC § 409. Under no circumstances shall the release of this information be construed as a waiver by the City of Seattle of any privileges to which it is entitled.



Collision Diagram Report


Parameter Value
 Study Title: 1190
 Study Name: STUDY 1190
 Collision Date From: 01/01/2011
 Collision Date To: 10/01/2014

RAINIER AVE S BETWEEN S WILLOW ST AND S FRONTENAC ST (continued)




55145500

ACC NUM	State Report #	DATE	DOW	TIME	WEATHER	ROAD CONDITION	LIGHT CONDITION	INJ	FATAL
11191007	3373136	07/10/2011	Sunday		Clear or Partly Cloudy	Dry	Daylight	4	0



55145900

ACC NUM	State Report #	DATE	DOW	TIME	WEATHER	ROAD CONDITION	LIGHT CONDITION	INJ	FATAL
3579453	04/11/2013	Thursday			Clear or Partly Cloudy	Dry	Daylight	0	0



81118800

ACC NUM	State Report #	DATE	DOW	TIME	WEATHER	ROAD CONDITION	LIGHT CONDITION	INJ	FATAL
3582652	10/12/2013	Saturday			Clear or Partly Cloudy	Dry	Dark - Street Lights On	0	0

* Indicates a temporary collision report pending inclusion in the final database as determined by WSDOT using minimum damage criteria.

** Please note that there may be collision reports which have not been received and/or processed through the date range selected.


This document comprises data collected and compiled pursuant to 23 USC § 152 and/or 23 USC § 402. This document is not subject to discovery or admissibility under 23 USC § 409. Under no circumstances shall the release of this information be construed as a waiver by the City of Seattle of any privileges to which it is entitled.



Collision Diagram Report

Parameter Value
 Study Title: 1190
 Study Name: STUDY 1190
 Collision Date From: 01/01/2011
 Collision Date To: 10/01/2014

RAINIER AVE S BETWEEN S WILLOW ST AND S FRONTENAC ST (continued)



ACC NUM	State Report #	DATE	DOW	TIME	WEATHER	ROAD CONDITION	LIGHT CONDITION	INJ	FATAL
	3672157	04/04/2013	Thursday						

* Indicates a temporary collision report pending inclusion in the final database as determined by WSDOT using minimum damage criteria.

** Please note that there may be collision reports which have not been received and/or processed through the date range selected.


This document comprises data collected and compiled pursuant to 23 USC § 152 and/or 23 USC § 402. This document is not subject to discovery or admissibility under 23 USC § 409. Under no circumstances shall the release of this information be construed as a waiver by the City of Seattle of any privileges to which it is entitled.



Collision Diagram Report

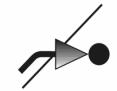
Parameter Value
 Study Title: 1190
 Study Name: STUDY 1190
 Collision Date From: 01/01/2011
 Collision Date To: 10/01/2014

RAINIER AVE S BETWEEN SEWARD PARK AVE S AND 57TH AVE S



18113300

ACC NUM	State Report #	DATE	DOW	TIME	WEATHER	ROAD CONDITION	LIGHT CONDITION	INJ	FATAL
	3579440	06/04/2013	Tuesday		Clear or Partly Cloudy	Dry	Daylight	2	0



23280000

ACC NUM	State Report #	DATE	DOW	TIME	WEATHER	ROAD CONDITION	LIGHT CONDITION	INJ	FATAL
	2894344	04/26/2013	Friday		Unknown	Dry	Dark - Street Lights On	0	0



76280000

ACC NUM	State Report #	DATE	DOW	TIME	WEATHER	ROAD CONDITION	LIGHT CONDITION	INJ	FATAL
	3698986	07/06/2014	Sunday		Clear or Partly Cloudy	Dry	Daylight	2	0

* Indicates a temporary collision report pending inclusion in the final database as determined by WSDOT using minimum damage criteria.

** Please note that there may be collision reports which have not been received and/or processed through the date range selected.

This document comprises data collected and compiled pursuant to 23 USC § 152 and/or 23 USC § 402. This document is not subject to discovery or admissibility under 23 USC § 409. Under no circumstances shall the release of this information be construed as a waiver by the City of Seattle of any privileges to which it is entitled.



Collision Diagram Report

Parameter Value
 Study Title: 1190
 Study Name: STUDY 1190
 Collision Date From: 01/01/2011
 Collision Date To: 10/01/2014

RAINIER AVE S BETWEEN SEWARD PARK AVE S AND 57TH AVE S (continued)

77147900



ACC NUM	State Report #	DATE	DOW	TIME	WEATHER	ROAD CONDITION	LIGHT CONDITION	INJ	FATAL
12283024	3467583	10/09/2012	Tuesday		Overcast	Dry	Daylight	4	0

77169700



ACC NUM	State Report #	DATE	DOW	TIME	WEATHER	ROAD CONDITION	LIGHT CONDITION	INJ	FATAL
3589830	07/26/2013	Friday			Clear or Partly Cloudy	Dry	Daylight	0	0

* Indicates a temporary collision report pending inclusion in the final database as determined by WSDOT using minimum damage criteria.
 ** Please note that there may be collision reports which have not been received and/or processed through the date range selected.

This document comprises data collected and compiled pursuant to 23 USC § 152 and/or 23 USC § 402. This document is not subject to discovery or admissibility under 23 USC § 409. Under no circumstances shall the release of this information be construed as a waiver by the City of Seattle of any privileges to which it is entitled.



Collision Diagram Report

Parameter Value
 Study Title: 1190
 Study Name: STUDY 1190
 Collision Date From: 01/01/2011
 Collision Date To: 10/01/2014

RAINIER AVE S BETWEEN STURTEVANT AVE S AND 52ND AVE S

ACC NUM	State Report #	DATE	DOW	TIME	WEATHER	ROAD CONDITION	LIGHT CONDITION	INJ	FATAL
<div style="display: flex; align-items: center;"> <div style="border: 1px solid black; padding: 5px; margin-right: 10px;"> No Diagram </div> <div style="margin-left: 20px;">00000000</div> </div>									
	3615084	05/21/2013	Tuesday						
<div style="display: flex; align-items: center;"> <div style="border: 1px solid black; padding: 5px; margin-right: 10px;"> </div> <div style="margin-left: 20px;">32143300</div> </div>									
	3580799	06/26/2014	Thursday		Clear or Partly Cloudy	Dry	Dark - Street Lights On	4	0
<div style="display: flex; align-items: center;"> <div style="border: 1px solid black; padding: 5px; margin-right: 10px;"> </div> <div style="margin-left: 20px;">34280000</div> </div>									
	12170013	06/18/2012	Monday		Raining	Wet	Daylight	0	0

* Indicates a temporary collision report pending inclusion in the final database as determined by WSDOT using minimum damage criteria.

** Please note that there may be collision reports which have not been received and/or processed through the date range selected.


This document comprises data collected and compiled pursuant to 23 USC § 152 and/or 23 USC § 402. This document is not subject to discovery or admissibility under 23 USC § 409. Under no circumstances shall the release of this information be construed as a waiver by the City of Seattle of any privileges to which it is entitled.



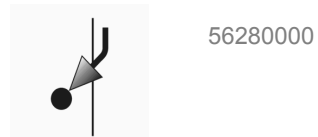
Collision Diagram Report

Parameter Value
 Study Title: 1190
 Study Name: STUDY 1190
 Collision Date From: 01/01/2011
 Collision Date To: 10/01/2014

RAINIER AVE S BETWEEN STURTEVANT AVE S AND 52ND AVE S (continued)



ACC NUM	State Report #	DATE	DOW	TIME	WEATHER	ROAD CONDITION	LIGHT CONDITION	INJ	FATAL
11094012	3374259	04/04/2011	Monday		Raining	Wet	Daylight	0	0



ACC NUM	State Report #	DATE	DOW	TIME	WEATHER	ROAD CONDITION	LIGHT CONDITION	INJ	FATAL
11042006	3386732	02/11/2011	Friday		Clear or Partly Cloudy	Dry	Dark - Street Lights On	0	0



ACC NUM	State Report #	DATE	DOW	TIME	WEATHER	ROAD CONDITION	LIGHT CONDITION	INJ	FATAL
12342032	3502219	12/07/2012	Friday		Overcast	Wet	Daylight	2	0

* Indicates a temporary collision report pending inclusion in the final database as determined by WSDOT using minimum damage criteria.
 ** Please note that there may be collision reports which have not been received and/or processed through the date range selected.

This document comprises data collected and compiled pursuant to 23 USC § 152 and/or 23 USC § 402. This document is not subject to discovery or admissibility under 23 USC § 409. Under no circumstances shall the release of this information be construed as a waiver by the City of Seattle of any privileges to which it is entitled.



Collision Diagram Report

Parameter Value
 Study Title: 1190
 Study Name: STUDY 1190
 Collision Date From: 01/01/2011
 Collision Date To: 10/01/2014

RAINIER AVE S BETWEEN STURTEVANT AVE S AND 52ND AVE S (continued)

78280000



ACC NUM	State Report #	DATE	DOW	TIME	WEATHER	ROAD CONDITION	LIGHT CONDITION	INJ	FATAL
	3547394	10/29/2012	Monday		Raining	Wet	Dark - Street Lights On	0	0

* Indicates a temporary collision report pending inclusion in the final database as determined by WSDOT using minimum damage criteria.

** Please note that there may be collision reports which have not been received and/or processed through the date range selected.

This document comprises data collected and compiled pursuant to 23 USC § 152 and/or 23 USC § 402. This document is not subject to discovery or admissibility under 23 USC § 409. Under no circumstances shall the release of this information be construed as a waiver by the City of Seattle of any privileges to which it is entitled.



Collision Diagram Report

Parameter Value
 Study Title: 1190
 Study Name: STUDY 1190
 Collision Date From: 01/01/2011
 Collision Date To: 10/01/2014

S ADAMS ST BETWEEN LETITIA AVE S AND RAINIER AVE S

**No
Diagram**

00000000

ACC NUM	State Report #	DATE	DOW	TIME	WEATHER	ROAD CONDITION	LIGHT CONDITION	INJ	FATAL
12095032	3598952	04/04/2012	Wednesday						



66169600

ACC NUM	State Report #	DATE	DOW	TIME	WEATHER	ROAD CONDITION	LIGHT CONDITION	INJ	FATAL
11029016	3375068	01/29/2011	Saturday		Raining	Wet	Daylight	0	0

* Indicates a temporary collision report pending inclusion in the final database as determined by WSDOT using minimum damage criteria.

** Please note that there may be collision reports which have not been received and/or processed through the date range selected.


This document comprises data collected and compiled pursuant to 23 USC § 152 and/or 23 USC § 402. This document is not subject to discovery or admissibility under 23 USC § 409. Under no circumstances shall the release of this information be construed as a waiver by the City of Seattle of any privileges to which it is entitled.



Collision Diagram Report

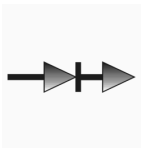
Parameter Value
 Study Title: 1190
 Study Name: STUDY 1190
 Collision Date From: 01/01/2011
 Collision Date To: 10/01/2014

S ALASKA ST BETWEEN 35TH AVE S AND RAINIER AVE S



12113300

ACC NUM	State Report #	DATE	DOW	TIME	WEATHER	ROAD CONDITION	LIGHT CONDITION	INJ	FATAL
12128009	3617404	05/07/2012	Monday		Clear or Partly Cloudy	Dry	Daylight	0	0



33143900

ACC NUM	State Report #	DATE	DOW	TIME	WEATHER	ROAD CONDITION	LIGHT CONDITION	INJ	FATAL
11305016	3548402	11/01/2011	Tuesday		Clear or Partly Cloudy	Dry	Daylight	0	0
	3467134	08/20/2012	Monday		Clear or Partly Cloudy	Dry	Daylight	2	0



33240986

ACC NUM	State Report #	DATE	DOW	TIME	WEATHER	ROAD CONDITION	LIGHT CONDITION	INJ	FATAL
	3699061	08/01/2014	Friday		Clear or Partly Cloudy	Dry	Daylight	2	0

* Indicates a temporary collision report pending inclusion in the final database as determined by WSDOT using minimum damage criteria.
 ** Please note that there may be collision reports which have not been received and/or processed through the date range selected.


This document comprises data collected and compiled pursuant to 23 USC § 152 and/or 23 USC § 402. This document is not subject to discovery or admissibility under 23 USC § 409. Under no circumstances shall the release of this information be construed as a waiver by the City of Seattle of any privileges to which it is entitled.



Collision Diagram Report

Parameter Value
 Study Title: 1190
 Study Name: STUDY 1190
 Collision Date From: 01/01/2011
 Collision Date To: 10/01/2014

S ALASKA ST BETWEEN 35TH AVE S AND RAINIER AVE S (continued)



55117700

ACC NUM	State Report #	DATE	DOW	TIME	WEATHER	ROAD CONDITION	LIGHT CONDITION	INJ	FATAL
	3643099	08/25/2014	Monday		Clear or Partly Cloudy	Dry	Daylight	0	0



66113900

ACC NUM	State Report #	DATE	DOW	TIME	WEATHER	ROAD CONDITION	LIGHT CONDITION	INJ	FATAL
	3580705	04/16/2014	Wednesday		Raining	Wet	Dark - Street Lights On	0	0



77147700

ACC NUM	State Report #	DATE	DOW	TIME	WEATHER	ROAD CONDITION	LIGHT CONDITION	INJ	FATAL
11191009	3545583	07/10/2011	Sunday		Clear or Partly Cloudy	Dry	Daylight	2	0

* Indicates a temporary collision report pending inclusion in the final database as determined by WSDOT using minimum damage criteria.

** Please note that there may be collision reports which have not been received and/or processed through the date range selected.

This document comprises data collected and compiled pursuant to 23 USC § 152 and/or 23 USC § 402. This document is not subject to discovery or admissibility under 23 USC § 409. Under no circumstances shall the release of this information be construed as a waiver by the City of Seattle of any privileges to which it is entitled.



Collision Diagram Report

Parameter Value
 Study Title: 1190
 Study Name: STUDY 1190
 Collision Date From: 01/01/2011
 Collision Date To: 10/01/2014

S ALASKA ST BETWEEN 35TH AVE S AND RAINIER AVE S (continued)



ACC NUM	State Report #	DATE	DOW	TIME	WEATHER	ROAD CONDITION	LIGHT CONDITION	INJ	FATAL
	3582958	01/24/2014	Friday		Clear or Partly Cloudy	Dry	Daylight	0	0

* Indicates a temporary collision report pending inclusion in the final database as determined by WSDOT using minimum damage criteria.

** Please note that there may be collision reports which have not been received and/or processed through the date range selected.

This document comprises data collected and compiled pursuant to 23 USC § 152 and/or 23 USC § 402. This document is not subject to discovery or admissibility under 23 USC § 409. Under no circumstances shall the release of this information be construed as a waiver by the City of Seattle of any privileges to which it is entitled.



Collision Diagram Report

<u>Parameter</u>	<u>Value</u>
Study Title:	1190
Study Name:	STUDY 1190
Collision Date From:	01/01/2011
Collision Date To:	10/01/2014

S ANGELINE ST BETWEEN RAINIER AVE S AND 38TH AVE S

**No
Diagram**

00000000

ACC NUM	State Report #	DATE	DOW	TIME	WEATHER	ROAD CONDITION	LIGHT CONDITION	INJ	FATAL
	3577394	01/31/2014	Friday						

* Indicates a temporary collision report pending inclusion in the final database as determined by WSDOT using minimum damage criteria.

** Please note that there may be collision reports which have not been received and/or processed through the date range selected.


This document comprises data collected and compiled pursuant to 23 USC § 152 and/or 23 USC § 402. This document is not subject to discovery or admissibility under 23 USC § 409. Under no circumstances shall the release of this information be construed as a waiver by the City of Seattle of any privileges to which it is entitled.




Collision Diagram Report

Parameter Value
 Study Title: 1190
 Study Name: STUDY 1190
 Collision Date From: 01/01/2011
 Collision Date To: 10/01/2014


S BRANDON ST BETWEEN 42ND AVE S AND RAINIER AVE S



ACC NUM	State Report #	DATE	DOW	TIME	WEATHER	ROAD CONDITION	LIGHT CONDITION	INJ	FATAL
	3581165	06/05/2014	Thursday		Clear or Partly Cloudy	Dry	Daylight	4	0



ACC NUM	State Report #	DATE	DOW	TIME	WEATHER	ROAD CONDITION	LIGHT CONDITION	INJ	FATAL
11278028	3548259	10/05/2011	Wednesday		Raining	Wet	Daylight	0	0



ACC NUM	State Report #	DATE	DOW	TIME	WEATHER	ROAD CONDITION	LIGHT CONDITION	INJ	FATAL
11191011	3373137	07/10/2011	Sunday		Clear or Partly Cloudy	Dry	Daylight	0	0

* Indicates a temporary collision report pending inclusion in the final database as determined by WSDOT using minimum damage criteria.
 ** Please note that there may be collision reports which have not been received and/or processed through the date range selected.

This document comprises data collected and compiled pursuant to 23 USC § 152 and/or 23 USC § 402. This document is not subject to discovery or admissibility under 23 USC § 409. Under no circumstances shall the release of this information be construed as a waiver by the City of Seattle of any privileges to which it is entitled.



Collision Diagram Report

Parameter Value
 Study Title: 1190
 Study Name: STUDY 1190
 Collision Date From: 01/01/2011
 Collision Date To: 10/01/2014

S BRANDON ST BETWEEN RAINIER AVE S AND 45TH AVE S

00119300



ACC NUM	State Report #	DATE	DOW	TIME	WEATHER	ROAD CONDITION	LIGHT CONDITION	INJ	FATAL
12109011	3548612	04/18/2012	Wednesday		Overcast	Dry	Dark - Street Lights On	0	0

40149300



ACC NUM	State Report #	DATE	DOW	TIME	WEATHER	ROAD CONDITION	LIGHT CONDITION	INJ	FATAL
13033009	3671951	02/02/2013	Saturday		Clear or Partly Cloudy	Dry	Dark - Street Lights On	0	0

77147900



ACC NUM	State Report #	DATE	DOW	TIME	WEATHER	ROAD CONDITION	LIGHT CONDITION	INJ	FATAL
12264014	3467533	09/20/2012	Thursday		Clear or Partly Cloudy	Dry	Daylight	0	0

* Indicates a temporary collision report pending inclusion in the final database as determined by WSDOT using minimum damage criteria.

** Please note that there may be collision reports which have not been received and/or processed through the date range selected.

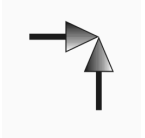
This document comprises data collected and compiled pursuant to 23 USC § 152 and/or 23 USC § 402. This document is not subject to discovery or admissibility under 23 USC § 409. Under no circumstances shall the release of this information be construed as a waiver by the City of Seattle of any privileges to which it is entitled.



Collision Diagram Report

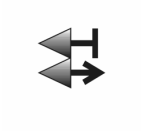
Parameter Value
 Study Title: 1190
 Study Name: STUDY 1190
 Collision Date From: 01/01/2011
 Collision Date To: 10/01/2014

S CHARLESTOWN ST BETWEEN RAINIER AVE S AND 34TH AVE S




11113300

ACC NUM	State Report #	DATE	DOW	TIME	WEATHER	ROAD CONDITION	LIGHT CONDITION	INJ	FATAL
	3672334	04/12/2013	Friday		Clear or Partly Cloudy	Dry	Daylight	2	0



70167900

ACC NUM	State Report #	DATE	DOW	TIME	WEATHER	ROAD CONDITION	LIGHT CONDITION	INJ	FATAL
12226026	3467168	08/13/2012	Monday	12:00:00 AM					



77157900

ACC NUM	State Report #	DATE	DOW	TIME	WEATHER	ROAD CONDITION	LIGHT CONDITION	INJ	FATAL
	3467166	08/13/2012	Monday		Clear or Partly Cloudy	Dry	Daylight	0	0

* Indicates a temporary collision report pending inclusion in the final database as determined by WSDOT using minimum damage criteria.
 ** Please note that there may be collision reports which have not been received and/or processed through the date range selected.


This document comprises data collected and compiled pursuant to 23 USC § 152 and/or 23 USC § 402. This document is not subject to discovery or admissibility under 23 USC § 409. Under no circumstances shall the release of this information be construed as a waiver by the City of Seattle of any privileges to which it is entitled.



Collision Diagram Report

Parameter Value
 Study Title: 1190
 Study Name: STUDY 1190
 Collision Date From: 01/01/2011
 Collision Date To: 10/01/2014

S CHICAGO ST BETWEEN 48TH AVE S AND RAINIER AVE S



00000000

ACC NUM	State Report #	DATE	DOW	TIME	WEATHER	ROAD CONDITION	LIGHT CONDITION	INJ	FATAL
12160023	3507195	06/08/2012	Friday						



32280000

ACC NUM	State Report #	DATE	DOW	TIME	WEATHER	ROAD CONDITION	LIGHT CONDITION	INJ	FATAL
11332032	3545736	11/28/2011	Monday		Other	Unknown	Daylight	0	0



33149300

ACC NUM	State Report #	DATE	DOW	TIME	WEATHER	ROAD CONDITION	LIGHT CONDITION	INJ	FATAL
3580920	06/26/2014	Thursday			Clear or Partly Cloudy	Dry	Daylight	0	0

* Indicates a temporary collision report pending inclusion in the final database as determined by WSDOT using minimum damage criteria.

** Please note that there may be collision reports which have not been received and/or processed through the date range selected.


This document comprises data collected and compiled pursuant to 23 USC § 152 and/or 23 USC § 402. This document is not subject to discovery or admissibility under 23 USC § 409. Under no circumstances shall the release of this information be construed as a waiver by the City of Seattle of any privileges to which it is entitled.



Collision Diagram Report

Parameter Value
 Study Title: 1190
 Study Name: STUDY 1190
 Collision Date From: 01/01/2011
 Collision Date To: 10/01/2014

S CHICAGO ST BETWEEN 48TH AVE S AND RAINIER AVE S (continued)



ACC NUM	State Report #	DATE	DOW	TIME	WEATHER	ROAD CONDITION	LIGHT CONDITION	INJ	FATAL
11253027	3560934	09/10/2011	Saturday		Clear or Partly Cloudy	Dry	Unknown	0	0



ACC NUM	State Report #	DATE	DOW	TIME	WEATHER	ROAD CONDITION	LIGHT CONDITION	INJ	FATAL
11199013	3545803	07/18/2011	Monday		Clear or Partly Cloudy	Dry	Daylight	0	0

* Indicates a temporary collision report pending inclusion in the final database as determined by WSDOT using minimum damage criteria.
 ** Please note that there may be collision reports which have not been received and/or processed through the date range selected.

This document comprises data collected and compiled pursuant to 23 USC § 152 and/or 23 USC § 402. This document is not subject to discovery or admissibility under 23 USC § 409. Under no circumstances shall the release of this information be construed as a waiver by the City of Seattle of any privileges to which it is entitled.



Collision Diagram Report

Parameter Value

Study Title: 1190

Study Name: STUDY 1190

Collision Date From: 01/01/2011

Collision Date To: 10/01/2014

S CLOVERDALE ST BETWEEN 50TH AVE S AND RAINIER AVE S



ACC NUM	State Report #	DATE	DOW	TIME	WEATHER	ROAD CONDITION	LIGHT CONDITION	INJ	FATAL
12356009	3467650	12/21/2012	Friday		Raining	Wet	Daylight	0	0

* Indicates a temporary collision report pending inclusion in the final database as determined by WSDOT using minimum damage criteria.

** Please note that there may be collision reports which have not been received and/or processed through the date range selected.

This document comprises data collected and compiled pursuant to 23 USC § 152 and/or 23 USC § 402. This document is not subject to discovery or admissibility under 23 USC § 409. Under no circumstances shall the release of this information be construed as a waiver by the City of Seattle of any privileges to which it is entitled.



Collision Diagram Report

Parameter Value
 Study Title: 1190
 Study Name: STUDY 1190
 Collision Date From: 01/01/2011
 Collision Date To: 10/01/2014

S DIRECTOR ST BETWEEN RAINIER S AVE S AND DEAD END 1



ACC NUM	State Report #	DATE	DOW	TIME	WEATHER	ROAD CONDITION	LIGHT CONDITION	INJ	FATAL
11089007	3373217	03/30/2011	Wednesday		Raining	Wet	Daylight	0	0



ACC NUM	State Report #	DATE	DOW	TIME	WEATHER	ROAD CONDITION	LIGHT CONDITION	INJ	FATAL
3583059	02/05/2014	Wednesday			Clear or Partly Cloudy	Dry	Dark - No Street Lights	0	0

* Indicates a temporary collision report pending inclusion in the final database as determined by WSDOT using minimum damage criteria.
 ** Please note that there may be collision reports which have not been received and/or processed through the date range selected.

This document comprises data collected and compiled pursuant to 23 USC § 152 and/or 23 USC § 402. This document is not subject to discovery or admissibility under 23 USC § 409. Under no circumstances shall the release of this information be construed as a waiver by the City of Seattle of any privileges to which it is entitled.



Collision Diagram Report

Parameter Value
 Study Title: 1190
 Study Name: STUDY 1190
 Collision Date From: 01/01/2011
 Collision Date To: 10/01/2014

S EDMUNDS ST BETWEEN 37TH AVE S AND RAINIER AVE S

ACC NUM	State Report #	DATE	DOW	TIME	WEATHER	ROAD CONDITION	LIGHT CONDITION	INJ	FATAL
<div style="display: flex; align-items: center;"> <div style="border: 1px solid black; padding: 5px; margin-right: 10px;"> <p style="text-align: center;">No Diagram</p> </div> <div style="margin-left: 10px;">00000000</div> </div>									
12137019	3507035	05/16/2012	Wednesday	12:00:00 AM					
<div style="display: flex; align-items: center;"> <div style="border: 1px solid black; padding: 5px; margin-right: 10px;"> </div> <div style="margin-left: 10px;">20119300</div> </div>									
11207009	3545854	07/26/2011	Tuesday	11:40:00 AM	Overcast	Dry	Daylight	0	0
<div style="display: flex; align-items: center;"> <div style="border: 1px solid black; padding: 5px; margin-right: 10px;"> </div> <div style="margin-left: 10px;">33241770</div> </div>									
3580703	04/16/2014	Wednesday			Raining	Wet	Daylight	2	0

* Indicates a temporary collision report pending inclusion in the final database as determined by WSDOT using minimum damage criteria.

** Please note that there may be collision reports which have not been received and/or processed through the date range selected.

This document comprises data collected and compiled pursuant to 23 USC § 152 and/or 23 USC § 402. This document is not subject to discovery or admissibility under 23 USC § 409. Under no circumstances shall the release of this information be construed as a waiver by the City of Seattle of any privileges to which it is entitled.



Collision Diagram Report

Parameter Value
 Study Title: 1190
 Study Name: STUDY 1190
 Collision Date From: 01/01/2011
 Collision Date To: 10/01/2014

S EDMUNDS ST BETWEEN 37TH AVE S AND RAINIER AVE S (continued)

70119700



ACC NUM	State Report #	DATE	DOW	TIME	WEATHER	ROAD CONDITION	LIGHT CONDITION	INJ	FATAL
12116022	3608595	04/25/2012	Wednesday		Raining	Wet	Daylight	0	0

* Indicates a temporary collision report pending inclusion in the final database as determined by WSDOT using minimum damage criteria.

** Please note that there may be collision reports which have not been received and/or processed through the date range selected.

This document comprises data collected and compiled pursuant to 23 USC § 152 and/or 23 USC § 402. This document is not subject to discovery or admissibility under 23 USC § 409. Under no circumstances shall the release of this information be construed as a waiver by the City of Seattle of any privileges to which it is entitled.




Collision Diagram Report

Parameter Value
 Study Title: 1190
 Study Name: STUDY 1190
 Collision Date From: 01/01/2011
 Collision Date To: 10/01/2014

S EDMUNDS ST BETWEEN RAINIER AVE S AND 39TH AVE S

**No
Diagram** 00000000

ACC NUM	State Report #	DATE	DOW	TIME	WEATHER	ROAD CONDITION	LIGHT CONDITION	INJ	FATAL
11203031	3477294	07/22/2011	Friday		Clear or Partly Cloudy	Dry	Other	0	0
12087002	3503511	03/27/2012	Tuesday	12:00:00 AM					
12197013	3335719	07/15/2012	Sunday		Unknown	Unknown	Unknown	0	0
12223033	3608414	08/10/2012	Friday		Clear or Partly Cloudy	Dry	Daylight	0	0
	3615022	04/23/2013	Tuesday						

 20119300

ACC NUM	State Report #	DATE	DOW	TIME	WEATHER	ROAD CONDITION	LIGHT CONDITION	INJ	FATAL
	3582852	12/27/2013	Friday		Overcast	Wet	Dark - Street Lights On	0	0

* Indicates a temporary collision report pending inclusion in the final database as determined by WSDOT using minimum damage criteria.
 ** Please note that there may be collision reports which have not been received and/or processed through the date range selected.

This document comprises data collected and compiled pursuant to 23 USC § 152 and/or 23 USC § 402. This document is not subject to discovery or admissibility under 23 USC § 409. Under no circumstances shall the release of this information be construed as a waiver by the City of Seattle of any privileges to which it is entitled.



Collision Diagram Report

Parameter Value
 Study Title: 1190
 Study Name: STUDY 1190
 Collision Date From: 01/01/2011
 Collision Date To: 10/01/2014

S EDMUNDS ST BETWEEN RAINIER AVE S AND 39TH AVE S (continued)

32113300



ACC NUM	State Report #	DATE	DOW	TIME	WEATHER	ROAD CONDITION	LIGHT CONDITION	INJ	FATAL
11154018	3566940	06/03/2011	Friday		Clear or Partly Cloudy	Dry	Daylight	0	0
	C769848	09/30/2012	Sunday						

32149300



ACC NUM	State Report #	DATE	DOW	TIME	WEATHER	ROAD CONDITION	LIGHT CONDITION	INJ	FATAL
	3590156	09/11/2013	Wednesday		Unknown	Unknown	Unknown	0	0

* Indicates a temporary collision report pending inclusion in the final database as determined by WSDOT using minimum damage criteria.

** Please note that there may be collision reports which have not been received and/or processed through the date range selected.

This document comprises data collected and compiled pursuant to 23 USC § 152 and/or 23 USC § 402. This document is not subject to discovery or admissibility under 23 USC § 409. Under no circumstances shall the release of this information be construed as a waiver by the City of Seattle of any privileges to which it is entitled.



Collision Diagram Report

Parameter Value
 Study Title: 1190
 Study Name: STUDY 1190
 Collision Date From: 01/01/2011
 Collision Date To: 10/01/2014

S FERDINAND ST BETWEEN 37TH AVE S AND RAINIER AVE S

No
Diagram

00000000

ACC NUM	State Report #	DATE	DOW	TIME	WEATHER	ROAD CONDITION	LIGHT CONDITION	INJ	FATAL
11294031	3476844	10/21/2011	Friday		Unknown	Unknown	Daylight	0	0

30119300



ACC NUM	State Report #	DATE	DOW	TIME	WEATHER	ROAD CONDITION	LIGHT CONDITION	INJ	FATAL
11124008	3566827	05/04/2011	Wednesday		Clear or Partly Cloudy	Dry	Daylight	0	0

32113300



ACC NUM	State Report #	DATE	DOW	TIME	WEATHER	ROAD CONDITION	LIGHT CONDITION	INJ	FATAL
11071019	3566453	03/12/2011	Saturday		Clear or Partly Cloudy	Dry	Daylight	0	0

* Indicates a temporary collision report pending inclusion in the final database as determined by WSDOT using minimum damage criteria.

** Please note that there may be collision reports which have not been received and/or processed through the date range selected.

This document comprises data collected and compiled pursuant to 23 USC § 152 and/or 23 USC § 402. This document is not subject to discovery or admissibility under 23 USC § 409. Under no circumstances shall the release of this information be construed as a waiver by the City of Seattle of any privileges to which it is entitled.



Collision Diagram Report

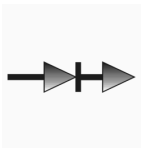
Parameter Value
 Study Title: 1190
 Study Name: STUDY 1190
 Collision Date From: 01/01/2011
 Collision Date To: 10/01/2014

S FERDINAND ST BETWEEN RAINIER AVE S AND 39TH AVE S



20119200

ACC NUM	State Report #	DATE	DOW	TIME	WEATHER	ROAD CONDITION	LIGHT CONDITION	INJ	FATAL
12056012	3608386	02/25/2012	Saturday		Clear or Partly Cloudy	Dry	Daylight	0	0



33143900

ACC NUM	State Report #	DATE	DOW	TIME	WEATHER	ROAD CONDITION	LIGHT CONDITION	INJ	FATAL
3699106	08/13/2014	Wednesday			Clear or Partly Cloudy	Dry	Daylight	0	0



34119100

ACC NUM	State Report #	DATE	DOW	TIME	WEATHER	ROAD CONDITION	LIGHT CONDITION	INJ	FATAL
3583033	02/21/2014	Friday			Raining	Wet	Daylight	0	0

* Indicates a temporary collision report pending inclusion in the final database as determined by WSDOT using minimum damage criteria.
 ** Please note that there may be collision reports which have not been received and/or processed through the date range selected.

This document comprises data collected and compiled pursuant to 23 USC § 152 and/or 23 USC § 402. This document is not subject to discovery or admissibility under 23 USC § 409. Under no circumstances shall the release of this information be construed as a waiver by the City of Seattle of any privileges to which it is entitled.



Collision Diagram Report

Parameter Value
 Study Title: 1190
 Study Name: STUDY 1190
 Collision Date From: 01/01/2011
 Collision Date To: 10/01/2014

S FERDINAND ST BETWEEN RAINIER AVE S AND 39TH AVE S (continued)

40119700



ACC NUM	State Report #	DATE	DOW	TIME	WEATHER	ROAD CONDITION	LIGHT CONDITION	INJ	FATAL
	3643336	11/22/2013	Friday		Clear or Partly Cloudy	Dry	Dark - Street Lights On	0	0

* Indicates a temporary collision report pending inclusion in the final database as determined by WSDOT using minimum damage criteria.

** Please note that there may be collision reports which have not been received and/or processed through the date range selected.

This document comprises data collected and compiled pursuant to 23 USC § 152 and/or 23 USC § 402. This document is not subject to discovery or admissibility under 23 USC § 409. Under no circumstances shall the release of this information be construed as a waiver by the City of Seattle of any privileges to which it is entitled.



Collision Diagram Report

Parameter Value
 Study Title: 1190
 Study Name: STUDY 1190
 Collision Date From: 01/01/2011
 Collision Date To: 10/01/2014

S FINDLAY ST BETWEEN 42ND AVE S AND RAINIER AVE S



ACC NUM	State Report #	DATE	DOW	TIME	WEATHER	ROAD CONDITION	LIGHT CONDITION	INJ	FATAL
	3467243	06/07/2013	Friday		Clear or Partly Cloudy	Dry	Dark - Street Lights On	0	0



ACC NUM	State Report #	DATE	DOW	TIME	WEATHER	ROAD CONDITION	LIGHT CONDITION	INJ	FATAL
12225027	3387894	08/12/2012	Sunday		Clear or Partly Cloudy	Dry	Daylight	0	0

* Indicates a temporary collision report pending inclusion in the final database as determined by WSDOT using minimum damage criteria.
 ** Please note that there may be collision reports which have not been received and/or processed through the date range selected.

This document comprises data collected and compiled pursuant to 23 USC § 152 and/or 23 USC § 402. This document is not subject to discovery or admissibility under 23 USC § 409. Under no circumstances shall the release of this information be construed as a waiver by the City of Seattle of any privileges to which it is entitled.




Collision Diagram Report

Parameter Value
 Study Title: 1190
 Study Name: STUDY 1190
 Collision Date From: 01/01/2011
 Collision Date To: 10/01/2014

S FINDLAY ST BETWEEN RAINIER AVE S AND 46TH AVE S



ACC NUM	State Report #	DATE	DOW	TIME	WEATHER	ROAD CONDITION	LIGHT CONDITION	INJ	FATAL
	3579538	06/18/2013	Tuesday		Clear or Partly Cloudy	Dry	Daylight	0	0



ACC NUM	State Report #	DATE	DOW	TIME	WEATHER	ROAD CONDITION	LIGHT CONDITION	INJ	FATAL
11261028	3545987	09/18/2011	Sunday		Overcast	Wet	Daylight	0	0

* Indicates a temporary collision report pending inclusion in the final database as determined by WSDOT using minimum damage criteria.

** Please note that there may be collision reports which have not been received and/or processed through the date range selected.

This document comprises data collected and compiled pursuant to 23 USC § 152 and/or 23 USC § 402. This document is not subject to discovery or admissibility under 23 USC § 409. Under no circumstances shall the release of this information be construed as a waiver by the City of Seattle of any privileges to which it is entitled.



Collision Diagram Report

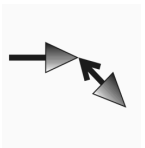
Parameter Value
 Study Title: 1190
 Study Name: STUDY 1190
 Collision Date From: 01/01/2011
 Collision Date To: 10/01/2014

S FONTANELLE ST BETWEEN 48TH AVE S AND RAINIER AVE S



20119300

ACC NUM	State Report #	DATE	DOW	TIME	WEATHER	ROAD CONDITION	LIGHT CONDITION	INJ	FATAL
	3581204	06/12/2014	Thursday		Clear or Partly Cloudy	Dry	Daylight	0	0



40113300

ACC NUM	State Report #	DATE	DOW	TIME	WEATHER	ROAD CONDITION	LIGHT CONDITION	INJ	FATAL
12026029	3608185	01/26/2012	Thursday		Clear or Partly Cloudy	Dry	Daylight	0	0



50149600

ACC NUM	State Report #	DATE	DOW	TIME	WEATHER	ROAD CONDITION	LIGHT CONDITION	INJ	FATAL
	3589814	08/07/2013	Wednesday						

* Indicates a temporary collision report pending inclusion in the final database as determined by WSDOT using minimum damage criteria.

** Please note that there may be collision reports which have not been received and/or processed through the date range selected.

This document comprises data collected and compiled pursuant to 23 USC § 152 and/or 23 USC § 402. This document is not subject to discovery or admissibility under 23 USC § 409. Under no circumstances shall the release of this information be construed as a waiver by the City of Seattle of any privileges to which it is entitled.



Collision Diagram Report

Parameter Value
 Study Title: 1190
 Study Name: STUDY 1190
 Collision Date From: 01/01/2011
 Collision Date To: 10/01/2014

S GARDEN ST BETWEEN 48TH AVE S AND RAINIER AVE S



ACC NUM	State Report #	DATE	DOW	TIME	WEATHER	ROAD CONDITION	LIGHT CONDITION	INJ	FATAL
	3589833	07/30/2013	Tuesday		Clear or Partly Cloudy	Dry	Daylight	0	0

* Indicates a temporary collision report pending inclusion in the final database as determined by WSDOT using minimum damage criteria.

** Please note that there may be collision reports which have not been received and/or processed through the date range selected.

This document comprises data collected and compiled pursuant to 23 USC § 152 and/or 23 USC § 402. This document is not subject to discovery or admissibility under 23 USC § 409. Under no circumstances shall the release of this information be construed as a waiver by the City of Seattle of any privileges to which it is entitled.



Collision Diagram Report

Parameter Value
 Study Title: 1190
 Study Name: STUDY 1190
 Collision Date From: 01/01/2011
 Collision Date To: 10/01/2014


S GARDEN ST BETWEEN RAINIER AVE S AND ORCHARD PL S

No
Diagram

00000000


ACC NUM	State Report #	DATE	DOW	TIME	WEATHER	ROAD CONDITION	LIGHT CONDITION	INJ	FATAL
11290018	3546632	10/17/2011	Monday		Unknown	Unknown	Unknown	0	0

00149300



ACC NUM	State Report #	DATE	DOW	TIME	WEATHER	ROAD CONDITION	LIGHT CONDITION	INJ	FATAL
3467239	05/12/2013	Sunday							

34149300



ACC NUM	State Report #	DATE	DOW	TIME	WEATHER	ROAD CONDITION	LIGHT CONDITION	INJ	FATAL
11134026	3566905	05/14/2011	Saturday		Unknown	Dry	Unknown	0	0
12073015	3608307	03/13/2012	Tuesday		Clear or Partly Cloudy	Wet	Unknown	0	0

* Indicates a temporary collision report pending inclusion in the final database as determined by WSDOT using minimum damage criteria.

** Please note that there may be collision reports which have not been received and/or processed through the date range selected.


This document comprises data collected and compiled pursuant to 23 USC § 152 and/or 23 USC § 402. This document is not subject to discovery or admissibility under 23 USC § 409. Under no circumstances shall the release of this information be construed as a waiver by the City of Seattle of any privileges to which it is entitled.




Collision Diagram Report

Parameter Value
 Study Title: 1190
 Study Name: STUDY 1190
 Collision Date From: 01/01/2011
 Collision Date To: 10/01/2014

S GARDEN ST BETWEEN RAINIER AVE S AND ORCHARD PL S (continued)

 70159700

ACC NUM	State Report #	DATE	DOW	TIME	WEATHER	ROAD CONDITION	LIGHT CONDITION	INJ	FATAL
11301019	3566617	10/28/2011	Friday		Overcast	Wet	Dark - Street Lights On	0	0

 80149300

ACC NUM	State Report #	DATE	DOW	TIME	WEATHER	ROAD CONDITION	LIGHT CONDITION	INJ	FATAL
12311014	3384249	11/06/2012	Tuesday		Clear or Partly Cloudy	Dry	Dark - Street Lights On	0	0

* Indicates a temporary collision report pending inclusion in the final database as determined by WSDOT using minimum damage criteria.
 ** Please note that there may be collision reports which have not been received and/or processed through the date range selected.


This document comprises data collected and compiled pursuant to 23 USC § 152 and/or 23 USC § 402. This document is not subject to discovery or admissibility under 23 USC § 409. Under no circumstances shall the release of this information be construed as a waiver by the City of Seattle of any privileges to which it is entitled.



Collision Diagram Report

Parameter Value
 Study Title: 1190
 Study Name: STUDY 1190
 Collision Date From: 01/01/2011
 Collision Date To: 10/01/2014

S GENESEE ST BETWEEN LETITIA AVE S AND RAINIER N AVE S



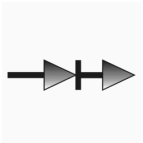
20118800

ACC NUM	State Report #	DATE	DOW	TIME	WEATHER	ROAD CONDITION	LIGHT CONDITION	INJ	FATAL
11231016	3335746	08/19/2011	Friday	02:40:00 PM	Clear or Partly Cloudy	Dry	Daylight	0	0



32149800

ACC NUM	State Report #	DATE	DOW	TIME	WEATHER	ROAD CONDITION	LIGHT CONDITION	INJ	FATAL
12337025	3467592	12/02/2012	Sunday		Raining	Wet	Dark - Street Lights On	0	0



33143900

ACC NUM	State Report #	DATE	DOW	TIME	WEATHER	ROAD CONDITION	LIGHT CONDITION	INJ	FATAL
11281033	3548352	10/08/2011	Saturday		Clear or Partly Cloudy	Dry	Daylight	0	0

* Indicates a temporary collision report pending inclusion in the final database as determined by WSDOT using minimum damage criteria.
 ** Please note that there may be collision reports which have not been received and/or processed through the date range selected.

This document comprises data collected and compiled pursuant to 23 USC § 152 and/or 23 USC § 402. This document is not subject to discovery or admissibility under 23 USC § 409. Under no circumstances shall the release of this information be construed as a waiver by the City of Seattle of any privileges to which it is entitled.



Collision Diagram Report

Parameter Value
 Study Title: 1190
 Study Name: STUDY 1190
 Collision Date From: 01/01/2011
 Collision Date To: 10/01/2014

S GENESEE ST BETWEEN LETITIA AVE S AND RAINIER N AVE S (continued)

77147700



ACC NUM	State Report #	DATE	DOW	TIME	WEATHER	ROAD CONDITION	LIGHT CONDITION	INJ	FATAL
11187012	3567082	07/06/2011	Wednesday		Clear or Partly Cloudy	Dry	Daylight	0	0

* Indicates a temporary collision report pending inclusion in the final database as determined by WSDOT using minimum damage criteria.

** Please note that there may be collision reports which have not been received and/or processed through the date range selected.

This document comprises data collected and compiled pursuant to 23 USC § 152 and/or 23 USC § 402. This document is not subject to discovery or admissibility under 23 USC § 409. Under no circumstances shall the release of this information be construed as a waiver by the City of Seattle of any privileges to which it is entitled.



Collision Diagram Report

Parameter Value
 Study Title: 1190
 Study Name: STUDY 1190
 Collision Date From: 01/01/2011
 Collision Date To: 10/01/2014

S GENESEE ST BETWEEN RAINIER S AVE S AND 36TH AVE S

**No
Diagram** 00000000

ACC NUM	State Report #	DATE	DOW	TIME	WEATHER	ROAD CONDITION	LIGHT CONDITION	INJ	FATAL
11181030	3568180	06/30/2011	Thursday		Unknown	Unknown	Unknown	0	0

77147900

ACC NUM	State Report #	DATE	DOW	TIME	WEATHER	ROAD CONDITION	LIGHT CONDITION	INJ	FATAL
12254018	3617489	09/10/2012	Monday		Clear or Partly Cloudy	Dry	Daylight	0	0
13032026	3502322	02/01/2013	Friday		Clear or Partly Cloudy	Dry	Daylight	0	0

* Indicates a temporary collision report pending inclusion in the final database as determined by WSDOT using minimum damage criteria.
 ** Please note that there may be collision reports which have not been received and/or processed through the date range selected.


This document comprises data collected and compiled pursuant to 23 USC § 152 and/or 23 USC § 402. This document is not subject to discovery or admissibility under 23 USC § 409. Under no circumstances shall the release of this information be construed as a waiver by the City of Seattle of any privileges to which it is entitled.



Collision Diagram Report

Parameter Value
 Study Title: 1190
 Study Name: STUDY 1190
 Collision Date From: 01/01/2011
 Collision Date To: 10/01/2014

S GRAHAM ST BETWEEN 44TH AVE S AND RAINIER AVE S



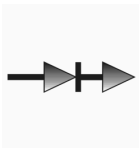
00000000

ACC NUM	State Report #	DATE	DOW	TIME	WEATHER	ROAD CONDITION	LIGHT CONDITION	INJ	FATAL
12051019	3568081	02/20/2012	Monday	12:00:00 AM					



18147700

ACC NUM	State Report #	DATE	DOW	TIME	WEATHER	ROAD CONDITION	LIGHT CONDITION	INJ	FATAL
11250015	3545722	09/07/2011	Wednesday		Clear or Partly Cloudy	Dry	Daylight	4	0



33143900

ACC NUM	State Report #	DATE	DOW	TIME	WEATHER	ROAD CONDITION	LIGHT CONDITION	INJ	FATAL
13023010	3502981	01/23/2013	Wednesday		Raining	Wet	Dark - Street Lights On	0	0

* Indicates a temporary collision report pending inclusion in the final database as determined by WSDOT using minimum damage criteria.

** Please note that there may be collision reports which have not been received and/or processed through the date range selected.

This document comprises data collected and compiled pursuant to 23 USC § 152 and/or 23 USC § 402. This document is not subject to discovery or admissibility under 23 USC § 409. Under no circumstances shall the release of this information be construed as a waiver by the City of Seattle of any privileges to which it is entitled.



Collision Diagram Report

Parameter Value
 Study Title: 1190
 Study Name: STUDY 1190
 Collision Date From: 01/01/2011
 Collision Date To: 10/01/2014

S GRAHAM ST BETWEEN 44TH AVE S AND RAINIER AVE S (continued)

34113300



ACC NUM	State Report #	DATE	DOW	TIME	WEATHER	ROAD CONDITION	LIGHT CONDITION	INJ	FATAL
	3579729	07/01/2013	Monday		Clear or Partly Cloudy	Dry	Daylight	0	0

34113900



ACC NUM	State Report #	DATE	DOW	TIME	WEATHER	ROAD CONDITION	LIGHT CONDITION	INJ	FATAL
	3580905	05/03/2014	Saturday		Raining	Wet	Daylight	0	0

34119300



ACC NUM	State Report #	DATE	DOW	TIME	WEATHER	ROAD CONDITION	LIGHT CONDITION	INJ	FATAL
	3583262	03/24/2014	Monday		Unknown	Unknown	Dark - Street Lights On	0	0

* Indicates a temporary collision report pending inclusion in the final database as determined by WSDOT using minimum damage criteria.

** Please note that there may be collision reports which have not been received and/or processed through the date range selected.

This document comprises data collected and compiled pursuant to 23 USC § 152 and/or 23 USC § 402. This document is not subject to discovery or admissibility under 23 USC § 409. Under no circumstances shall the release of this information be construed as a waiver by the City of Seattle of any privileges to which it is entitled.



Collision Diagram Report

Parameter Value
 Study Title: 1190
 Study Name: STUDY 1190
 Collision Date From: 01/01/2011
 Collision Date To: 10/01/2014

S GRAHAM ST BETWEEN 44TH AVE S AND RAINIER AVE S (continued)



56111700

ACC NUM	State Report #	DATE	DOW	TIME	WEATHER	ROAD CONDITION	LIGHT CONDITION	INJ	FATAL
	3386402	01/27/2014	Monday		Overcast	Dry	Daylight	0	0



78149700

ACC NUM	State Report #	DATE	DOW	TIME	WEATHER	ROAD CONDITION	LIGHT CONDITION	INJ	FATAL
12154034	3617400	06/02/2012	Saturday		Overcast	Dry	Daylight	0	0

* Indicates a temporary collision report pending inclusion in the final database as determined by WSDOT using minimum damage criteria.
 ** Please note that there may be collision reports which have not been received and/or processed through the date range selected.

This document comprises data collected and compiled pursuant to 23 USC § 152 and/or 23 USC § 402. This document is not subject to discovery or admissibility under 23 USC § 409. Under no circumstances shall the release of this information be construed as a waiver by the City of Seattle of any privileges to which it is entitled.



Collision Diagram Report

Parameter Value
 Study Title: 1190
 Study Name: STUDY 1190
 Collision Date From: 01/01/2011
 Collision Date To: 10/01/2014

S GRAHAM ST BETWEEN RAINIER AVE S AND 46TH AVE S

ACC NUM	State Report #	DATE	DOW	TIME	WEATHER	ROAD CONDITION	LIGHT CONDITION	INJ	FATAL
	11143300								
	3590291	04/13/2014	Sunday		Clear or Partly Cloudy	Dry	Dark - Street Lights Off	0	0

ACC NUM	State Report #	DATE	DOW	TIME	WEATHER	ROAD CONDITION	LIGHT CONDITION	INJ	FATAL
	55145500								
11191020	3545642	07/10/2011	Sunday		Clear or Partly Cloudy	Dry	Daylight	0	0

ACC NUM	State Report #	DATE	DOW	TIME	WEATHER	ROAD CONDITION	LIGHT CONDITION	INJ	FATAL
	77167700								
11272012	3545700	09/29/2011	Thursday	12:32:00 PM	Clear or Partly Cloudy	Dry	Daylight	0	0

* Indicates a temporary collision report pending inclusion in the final database as determined by WSDOT using minimum damage criteria.

** Please note that there may be collision reports which have not been received and/or processed through the date range selected.


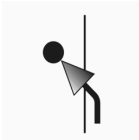
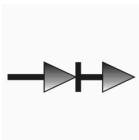
This document comprises data collected and compiled pursuant to 23 USC § 152 and/or 23 USC § 402. This document is not subject to discovery or admissibility under 23 USC § 409. Under no circumstances shall the release of this information be construed as a waiver by the City of Seattle of any privileges to which it is entitled.



Collision Diagram Report

Parameter Value
 Study Title: 1190
 Study Name: STUDY 1190
 Collision Date From: 01/01/2011
 Collision Date To: 10/01/2014

S HENDERSON ST BETWEEN 50TH AVE S AND RAINIER AVE S

ACC NUM	State Report #	DATE	DOW	TIME	WEATHER	ROAD CONDITION	LIGHT CONDITION	INJ	FATAL
<div style="display: flex; align-items: center;">  <div> <p>00000000</p> </div> </div>									
3590461		12/11/2013	Wednesday		Clear or Partly Cloudy	Dry	Dark - Street Lights On	2	0
<div style="display: flex; align-items: center;">  <div> <p>18280000</p> </div> </div>									
12023036	3548521	01/23/2012	Monday		Clear or Partly Cloudy	Ice	Daylight	0	0
<div style="display: flex; align-items: center;">  <div> <p>33143900</p> </div> </div>									
11277015	3548256	10/04/2011	Tuesday		Raining	Wet	Dark - Street Lights On	0	0

* Indicates a temporary collision report pending inclusion in the final database as determined by WSDOT using minimum damage criteria.

** Please note that there may be collision reports which have not been received and/or processed through the date range selected.

This document comprises data collected and compiled pursuant to 23 USC § 152 and/or 23 USC § 402. This document is not subject to discovery or admissibility under 23 USC § 409. Under no circumstances shall the release of this information be construed as a waiver by the City of Seattle of any privileges to which it is entitled.



Collision Diagram Report

Parameter Value
 Study Title: 1190
 Study Name: STUDY 1190
 Collision Date From: 01/01/2011
 Collision Date To: 10/01/2014

S HENDERSON ST BETWEEN 50TH AVE S AND RAINIER AVE S (continued)



ACC NUM	State Report #	DATE	DOW	TIME	WEATHER	ROAD CONDITION	LIGHT CONDITION	INJ	FATAL
11022020	2613078	01/22/2011	Saturday		Clear or Partly Cloudy	Dry	Dark - Street Lights On	0	0



ACC NUM	State Report #	DATE	DOW	TIME	WEATHER	ROAD CONDITION	LIGHT CONDITION	INJ	FATAL
3579447	07/02/2013	Tuesday			Clear or Partly Cloudy	Dry	Daylight	2	0

* Indicates a temporary collision report pending inclusion in the final database as determined by WSDOT using minimum damage criteria.

 ** Please note that there may be collision reports which have not been received and/or processed through the date range selected.

This document comprises data collected and compiled pursuant to 23 USC § 152 and/or 23 USC § 402. This document is not subject to discovery or admissibility under 23 USC § 409. Under no circumstances shall the release of this information be construed as a waiver by the City of Seattle of any privileges to which it is entitled.



Collision Diagram Report

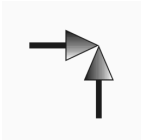
Parameter Value
 Study Title: 1190
 Study Name: STUDY 1190
 Collision Date From: 01/01/2011
 Collision Date To: 10/01/2014

S HENDERSON ST BETWEEN RAINIER AVE S AND 53RD AVE S



00000000

ACC NUM	State Report #	DATE	DOW	TIME	WEATHER	ROAD CONDITION	LIGHT CONDITION	INJ	FATAL
11160027	C752084	06/09/2011	Thursday						



11113300

ACC NUM	State Report #	DATE	DOW	TIME	WEATHER	ROAD CONDITION	LIGHT CONDITION	INJ	FATAL
12337034	3502216	12/02/2012	Sunday		Raining	Wet	Dark - Street Lights Off	2	0



11142900

ACC NUM	State Report #	DATE	DOW	TIME	WEATHER	ROAD CONDITION	LIGHT CONDITION	INJ	FATAL
11265007	3546013	09/22/2011	Thursday	09:09:00 AM	Clear or Partly Cloudy	Dry	Daylight	2	0

* Indicates a temporary collision report pending inclusion in the final database as determined by WSDOT using minimum damage criteria.
 ** Please note that there may be collision reports which have not been received and/or processed through the date range selected.

This document comprises data collected and compiled pursuant to 23 USC § 152 and/or 23 USC § 402. This document is not subject to discovery or admissibility under 23 USC § 409. Under no circumstances shall the release of this information be construed as a waiver by the City of Seattle of any privileges to which it is entitled.



Collision Diagram Report

Parameter Value
 Study Title: 1190
 Study Name: STUDY 1190
 Collision Date From: 01/01/2011
 Collision Date To: 10/01/2014

S HENDERSON ST BETWEEN RAINIER AVE S AND 53RD AVE S (continued)



11183300

ACC NUM	State Report #	DATE	DOW	TIME	WEATHER	ROAD CONDITION	LIGHT CONDITION	INJ	FATAL
	3467160	08/06/2012	Monday		Overcast	Dry	Daylight	2	0



11240986

ACC NUM	State Report #	DATE	DOW	TIME	WEATHER	ROAD CONDITION	LIGHT CONDITION	INJ	FATAL
11264023	3546011	09/21/2011	Wednesday		Clear or Partly Cloudy	Dry	Daylight	2	0



12113300

ACC NUM	State Report #	DATE	DOW	TIME	WEATHER	ROAD CONDITION	LIGHT CONDITION	INJ	FATAL
	3699126	07/12/2014	Saturday		Clear or Partly Cloudy	Dry	Dusk	4	0

* Indicates a temporary collision report pending inclusion in the final database as determined by WSDOT using minimum damage criteria.

** Please note that there may be collision reports which have not been received and/or processed through the date range selected.

This document comprises data collected and compiled pursuant to 23 USC § 152 and/or 23 USC § 402. This document is not subject to discovery or admissibility under 23 USC § 409. Under no circumstances shall the release of this information be construed as a waiver by the City of Seattle of any privileges to which it is entitled.



Collision Diagram Report

Parameter Value
 Study Title: 1190
 Study Name: STUDY 1190
 Collision Date From: 01/01/2011
 Collision Date To: 10/01/2014

S HENDERSON ST BETWEEN RAINIER AVE S AND 53RD AVE S (continued)



ACC NUM	State Report #	DATE	DOW	TIME	WEATHER	ROAD CONDITION	LIGHT CONDITION	INJ	FATAL
11354020	3211417	12/20/2011	Tuesday		Clear or Partly Cloudy	Dry	Daylight	2	0



ACC NUM	State Report #	DATE	DOW	TIME	WEATHER	ROAD CONDITION	LIGHT CONDITION	INJ	FATAL
3699267	08/06/2014	Wednesday			Clear or Partly Cloudy	Dry	Daylight	0	0



ACC NUM	State Report #	DATE	DOW	TIME	WEATHER	ROAD CONDITION	LIGHT CONDITION	INJ	FATAL
3699357	08/28/2014	Thursday			Clear or Partly Cloudy	Dry	Daylight	0	0

* Indicates a temporary collision report pending inclusion in the final database as determined by WSDOT using minimum damage criteria.
 ** Please note that there may be collision reports which have not been received and/or processed through the date range selected.

This document comprises data collected and compiled pursuant to 23 USC § 152 and/or 23 USC § 402. This document is not subject to discovery or admissibility under 23 USC § 409. Under no circumstances shall the release of this information be construed as a waiver by the City of Seattle of any privileges to which it is entitled.



Collision Diagram Report

Parameter Value
 Study Title: 1190
 Study Name: STUDY 1190
 Collision Date From: 01/01/2011
 Collision Date To: 10/01/2014

S HENDERSON ST BETWEEN RAINIER AVE S AND 53RD AVE S (continued)

34113300



ACC NUM	State Report #	DATE	DOW	TIME	WEATHER	ROAD CONDITION	LIGHT CONDITION	INJ	FATAL
	3582933	01/21/2014	Tuesday		Clear or Partly Cloudy	Dry	Daylight	0	0

75187700



ACC NUM	State Report #	DATE	DOW	TIME	WEATHER	ROAD CONDITION	LIGHT CONDITION	INJ	FATAL
12224025	3342691	08/11/2012	Saturday		Clear or Partly Cloudy	Dry	Daylight	0	0

* Indicates a temporary collision report pending inclusion in the final database as determined by WSDOT using minimum damage criteria.

** Please note that there may be collision reports which have not been received and/or processed through the date range selected.

This document comprises data collected and compiled pursuant to 23 USC § 152 and/or 23 USC § 402. This document is not subject to discovery or admissibility under 23 USC § 409. Under no circumstances shall the release of this information be construed as a waiver by the City of Seattle of any privileges to which it is entitled.



Collision Diagram Report

Parameter Value
 Study Title: 1190
 Study Name: STUDY 1190
 Collision Date From: 01/01/2011
 Collision Date To: 10/01/2014

S HOLLY ST BETWEEN 46TH AVE S AND RAINIER AVE S

**No
Diagram**

00000000

ACC NUM	State Report #	DATE	DOW	TIME	WEATHER	ROAD CONDITION	LIGHT CONDITION	INJ	FATAL
11111017	3550990	04/21/2011	Thursday		Unknown	Unknown	Unknown	0	0
11112018	3566731	04/22/2011	Friday		Clear or Partly Cloudy	Dry	Daylight	0	0
12151020	2151020	05/30/2012	Wednesday	12:00:00 AM					
	C765841	05/30/2012	Wednesday						
	3645493	02/11/2013	Monday						

00119300



ACC NUM	State Report #	DATE	DOW	TIME	WEATHER	ROAD CONDITION	LIGHT CONDITION	INJ	FATAL
13016022	3502492	01/16/2013	Wednesday		Clear or Partly Cloudy	Dry	Daylight	0	0

* Indicates a temporary collision report pending inclusion in the final database as determined by WSDOT using minimum damage criteria.
 ** Please note that there may be collision reports which have not been received and/or processed through the date range selected.


This document comprises data collected and compiled pursuant to 23 USC § 152 and/or 23 USC § 402. This document is not subject to discovery or admissibility under 23 USC § 409. Under no circumstances shall the release of this information be construed as a waiver by the City of Seattle of any privileges to which it is entitled.



Collision Diagram Report

Parameter Value
 Study Title: 1190
 Study Name: STUDY 1190
 Collision Date From: 01/01/2011
 Collision Date To: 10/01/2014

S HOLLY ST BETWEEN 46TH AVE S AND RAINIER AVE S (continued)



ACC NUM	State Report #	DATE	DOW	TIME	WEATHER	ROAD CONDITION	LIGHT CONDITION	INJ	FATAL
	10149300								
3579702	06/28/2013	Friday			Clear or Partly Cloudy	Dry	Daylight	0	0



ACC NUM	State Report #	DATE	DOW	TIME	WEATHER	ROAD CONDITION	LIGHT CONDITION	INJ	FATAL
	32149300								
12186009	3617479	07/04/2012	Wednesday		Clear or Partly Cloudy	Dry	Daylight	0	0



ACC NUM	State Report #	DATE	DOW	TIME	WEATHER	ROAD CONDITION	LIGHT CONDITION	INJ	FATAL
	33169300								
3590180	09/14/2013	Saturday			Unknown	Unknown	Dark - Street Lights On	0	0

* Indicates a temporary collision report pending inclusion in the final database as determined by WSDOT using minimum damage criteria.

** Please note that there may be collision reports which have not been received and/or processed through the date range selected.

This document comprises data collected and compiled pursuant to 23 USC § 152 and/or 23 USC § 402. This document is not subject to discovery or admissibility under 23 USC § 409. Under no circumstances shall the release of this information be construed as a waiver by the City of Seattle of any privileges to which it is entitled.



Collision Diagram Report

Parameter Value
 Study Title: 1190
 Study Name: STUDY 1190
 Collision Date From: 01/01/2011
 Collision Date To: 10/01/2014

S HOLLY ST BETWEEN 46TH AVE S AND RAINIER AVE S (continued)



76149300

ACC NUM	State Report #	DATE	DOW	TIME	WEATHER	ROAD CONDITION	LIGHT CONDITION	INJ	FATAL
	3672770	06/28/2014	Saturday		Clear or Partly Cloudy	Dry	Daylight	0	0

* Indicates a temporary collision report pending inclusion in the final database as determined by WSDOT using minimum damage criteria.

** Please note that there may be collision reports which have not been received and/or processed through the date range selected.

This document comprises data collected and compiled pursuant to 23 USC § 152 and/or 23 USC § 402. This document is not subject to discovery or admissibility under 23 USC § 409. Under no circumstances shall the release of this information be construed as a waiver by the City of Seattle of any privileges to which it is entitled.



Collision Diagram Report

Parameter Value
 Study Title: 1190
 Study Name: STUDY 1190
 Collision Date From: 01/01/2011
 Collision Date To: 10/01/2014

S HOLLY ST BETWEEN RAINIER AVE S AND 49TH AVE S

No Diagram	00000000									
	ACC NUM	State Report #	DATE	DOW	TIME	WEATHER	ROAD CONDITION	LIGHT CONDITION	INJ	FATAL
	3592546	08/15/2013	Thursday							

	76480000									
	ACC NUM	State Report #	DATE	DOW	TIME	WEATHER	ROAD CONDITION	LIGHT CONDITION	INJ	FATAL
	3701980	08/03/2014	Sunday			Clear or Partly Cloudy	Dry	Daylight	0	0

* Indicates a temporary collision report pending inclusion in the final database as determined by WSDOT using minimum damage criteria.

** Please note that there may be collision reports which have not been received and/or processed through the date range selected.


This document comprises data collected and compiled pursuant to 23 USC § 152 and/or 23 USC § 402. This document is not subject to discovery or admissibility under 23 USC § 409. Under no circumstances shall the release of this information be construed as a waiver by the City of Seattle of any privileges to which it is entitled.



Collision Diagram Report

Parameter Value
 Study Title: 1190
 Study Name: STUDY 1190
 Collision Date From: 01/01/2011
 Collision Date To: 10/01/2014

S HUDSON ST BETWEEN 37TH AVE S AND RAINIER AVE S



ACC NUM	State Report #	DATE	DOW	TIME	WEATHER	ROAD CONDITION	LIGHT CONDITION	INJ	FATAL
11142010	3566929	05/22/2011	Sunday		Clear or Partly Cloudy	Dry	Daylight	0	0

* Indicates a temporary collision report pending inclusion in the final database as determined by WSDOT using minimum damage criteria.

** Please note that there may be collision reports which have not been received and/or processed through the date range selected.

This document comprises data collected and compiled pursuant to 23 USC § 152 and/or 23 USC § 402. This document is not subject to discovery or admissibility under 23 USC § 409. Under no circumstances shall the release of this information be construed as a waiver by the City of Seattle of any privileges to which it is entitled.



Collision Diagram Report

Parameter Value
 Study Title: 1190
 Study Name: STUDY 1190
 Collision Date From: 01/01/2011
 Collision Date To: 10/01/2014

S HUDSON ST BETWEEN RAINIER AVE S AND 39TH AVE S

**No
Diagram**

00000000

ACC NUM	State Report #	DATE	DOW	TIME	WEATHER	ROAD CONDITION	LIGHT CONDITION	INJ	FATAL
	3615205	07/19/2013	Friday						



12119100

ACC NUM	State Report #	DATE	DOW	TIME	WEATHER	ROAD CONDITION	LIGHT CONDITION	INJ	FATAL
11217018	3387858	08/05/2011	Friday		Clear or Partly Cloudy	Dry	Dark - Street Lights On	0	0

* Indicates a temporary collision report pending inclusion in the final database as determined by WSDOT using minimum damage criteria.

** Please note that there may be collision reports which have not been received and/or processed through the date range selected.

This document comprises data collected and compiled pursuant to 23 USC § 152 and/or 23 USC § 402. This document is not subject to discovery or admissibility under 23 USC § 409. Under no circumstances shall the release of this information be construed as a waiver by the City of Seattle of any privileges to which it is entitled.



Collision Diagram Report

Parameter Value
 Study Title: 1190
 Study Name: STUDY 1190
 Collision Date From: 01/01/2011
 Collision Date To: 10/01/2014

S JUNEAU ST BETWEEN 44TH AVE S AND RAINIER AVE S

00119300



ACC NUM	State Report #	DATE	DOW	TIME	WEATHER	ROAD CONDITION	LIGHT CONDITION	INJ	FATAL
	3589984	08/18/2013	Sunday		Clear or Partly Cloudy	Dry	Dusk	0	0

33167700



ACC NUM	State Report #	DATE	DOW	TIME	WEATHER	ROAD CONDITION	LIGHT CONDITION	INJ	FATAL
12032009	2896271	02/01/2012	Wednesday		Clear or Partly Cloudy	Dry	Dark - Street Lights On	0	0

77167900



ACC NUM	State Report #	DATE	DOW	TIME	WEATHER	ROAD CONDITION	LIGHT CONDITION	INJ	FATAL
	3467256	08/15/2012	Wednesday		Clear or Partly Cloudy	Dry	Dark - Street Lights On	4	0

* Indicates a temporary collision report pending inclusion in the final database as determined by WSDOT using minimum damage criteria.

** Please note that there may be collision reports which have not been received and/or processed through the date range selected.

This document comprises data collected and compiled pursuant to 23 USC § 152 and/or 23 USC § 402. This document is not subject to discovery or admissibility under 23 USC § 409. Under no circumstances shall the release of this information be construed as a waiver by the City of Seattle of any privileges to which it is entitled.



Collision Diagram Report

Parameter Value
 Study Title: 1190
 Study Name: STUDY 1190
 Collision Date From: 01/01/2011
 Collision Date To: 10/01/2014

S KENNY ST BETWEEN RAINIER AVE S AND DEAD END 1

No Diagram	00000000									
	ACC NUM	State Report #	DATE	DOW	TIME	WEATHER	ROAD CONDITION	LIGHT CONDITION	INJ	FATAL
	3583277		03/19/2014	Wednesday		Overcast	Dry	Unknown	2	0

	10149700									
	ACC NUM	State Report #	DATE	DOW	TIME	WEATHER	ROAD CONDITION	LIGHT CONDITION	INJ	FATAL
	3579940		07/11/2013	Thursday		Clear or Partly Cloudy	Dry	Dusk	0	0

* Indicates a temporary collision report pending inclusion in the final database as determined by WSDOT using minimum damage criteria.
 ** Please note that there may be collision reports which have not been received and/or processed through the date range selected.

This document comprises data collected and compiled pursuant to 23 USC § 152 and/or 23 USC § 402. This document is not subject to discovery or admissibility under 23 USC § 409. Under no circumstances shall the release of this information be construed as a waiver by the City of Seattle of any privileges to which it is entitled.



Collision Diagram Report

Parameter Value
 Study Title: 1190
 Study Name: STUDY 1190
 Collision Date From: 01/01/2011
 Collision Date To: 10/01/2014

S KENYON ST BETWEEN 50TH AVE S AND RAINIER AVE S

17113300



ACC NUM	State Report #	DATE	DOW	TIME	WEATHER	ROAD CONDITION	LIGHT CONDITION	INJ	FATAL
11290024	3548268	10/17/2011	Monday		Clear or Partly Cloudy	Dry	Daylight	0	0

78119300



ACC NUM	State Report #	DATE	DOW	TIME	WEATHER	ROAD CONDITION	LIGHT CONDITION	INJ	FATAL
3579295	06/02/2013	Sunday			Clear or Partly Cloudy	Dry	Daylight	0	0

* Indicates a temporary collision report pending inclusion in the final database as determined by WSDOT using minimum damage criteria.
 ** Please note that there may be collision reports which have not been received and/or processed through the date range selected.

This document comprises data collected and compiled pursuant to 23 USC § 152 and/or 23 USC § 402. This document is not subject to discovery or admissibility under 23 USC § 409. Under no circumstances shall the release of this information be construed as a waiver by the City of Seattle of any privileges to which it is entitled.



Collision Diagram Report

Parameter Value
 Study Title: 1190
 Study Name: STUDY 1190
 Collision Date From: 01/01/2011
 Collision Date To: 10/01/2014

S KENYON ST BETWEEN RAINIER AVE S AND WOLCOTT AVE S



ACC NUM	State Report #	DATE	DOW	TIME	WEATHER	ROAD CONDITION	LIGHT CONDITION	INJ	FATAL
13051021	3671978	02/20/2013	Wednesday	11:28:00 AM	Clear or Partly Cloudy	Dry	Daylight	0	0



ACC NUM	State Report #	DATE	DOW	TIME	WEATHER	ROAD CONDITION	LIGHT CONDITION	INJ	FATAL
12301034	3548718	10/27/2012	Saturday		Unknown	Unknown	Unknown	0	0

* Indicates a temporary collision report pending inclusion in the final database as determined by WSDOT using minimum damage criteria.
 ** Please note that there may be collision reports which have not been received and/or processed through the date range selected.

This document comprises data collected and compiled pursuant to 23 USC § 152 and/or 23 USC § 402. This document is not subject to discovery or admissibility under 23 USC § 409. Under no circumstances shall the release of this information be construed as a waiver by the City of Seattle of any privileges to which it is entitled.



Collision Diagram Report

Parameter Value
 Study Title: 1190
 Study Name: STUDY 1190
 Collision Date From: 01/01/2011
 Collision Date To: 10/01/2014

S LUCILE ST BETWEEN RAINIER AVE S AND 46TH AVE S



ACC NUM	State Report #	DATE	DOW	TIME	WEATHER	ROAD CONDITION	LIGHT CONDITION	INJ	FATAL
12061027	2609624	03/01/2012	Thursday		Clear or Partly Cloudy	Dry	Daylight	0	0

* Indicates a temporary collision report pending inclusion in the final database as determined by WSDOT using minimum damage criteria.

** Please note that there may be collision reports which have not been received and/or processed through the date range selected.

This document comprises data collected and compiled pursuant to 23 USC § 152 and/or 23 USC § 402. This document is not subject to discovery or admissibility under 23 USC § 409. Under no circumstances shall the release of this information be construed as a waiver by the City of Seattle of any privileges to which it is entitled.



Collision Diagram Report

Parameter Value
 Study Title: 1190
 Study Name: STUDY 1190
 Collision Date From: 01/01/2011
 Collision Date To: 10/01/2014

S MYRTLE ST BETWEEN RAINIER AVE S AND SEWARD PARK AVE S

00119700



ACC NUM	State Report #	DATE	DOW	TIME	WEATHER	ROAD CONDITION	LIGHT CONDITION	INJ	FATAL
12256026	3608416	09/12/2012	Wednesday		Clear or Partly Cloudy	Dry	Unknown	0	0

00159700



ACC NUM	State Report #	DATE	DOW	TIME	WEATHER	ROAD CONDITION	LIGHT CONDITION	INJ	FATAL
3672196	04/05/2014	Saturday			Other	Unknown	Unknown	0	0

77147700



ACC NUM	State Report #	DATE	DOW	TIME	WEATHER	ROAD CONDITION	LIGHT CONDITION	INJ	FATAL
11196029	3545828	07/15/2011	Friday		Overcast	Wet	Daylight	0	0

* Indicates a temporary collision report pending inclusion in the final database as determined by WSDOT using minimum damage criteria.

** Please note that there may be collision reports which have not been received and/or processed through the date range selected.

This document comprises data collected and compiled pursuant to 23 USC § 152 and/or 23 USC § 402. This document is not subject to discovery or admissibility under 23 USC § 409. Under no circumstances shall the release of this information be construed as a waiver by the City of Seattle of any privileges to which it is entitled.



Collision Diagram Report

Parameter Value
 Study Title: 1190
 Study Name: STUDY 1190
 Collision Date From: 01/01/2011
 Collision Date To: 10/01/2014

S ORCAS ST BETWEEN 42ND AVE S AND RAINIER AVE S

No
Diagram

00000000

ACC NUM	State Report #	DATE	DOW	TIME	WEATHER	ROAD CONDITION	LIGHT CONDITION	INJ	FATAL
12240011	3507559	08/27/2012	Monday	12:00:00 AM					



32113300

ACC NUM	State Report #	DATE	DOW	TIME	WEATHER	ROAD CONDITION	LIGHT CONDITION	INJ	FATAL
3572580	11/21/2013	Thursday			Clear or Partly Cloudy	Dry	Daylight	0	0



32143900

ACC NUM	State Report #	DATE	DOW	TIME	WEATHER	ROAD CONDITION	LIGHT CONDITION	INJ	FATAL
12175020	3617664	06/23/2012	Saturday		Raining	Wet	Daylight	0	0

* Indicates a temporary collision report pending inclusion in the final database as determined by WSDOT using minimum damage criteria.
 ** Please note that there may be collision reports which have not been received and/or processed through the date range selected.

This document comprises data collected and compiled pursuant to 23 USC § 152 and/or 23 USC § 402. This document is not subject to discovery or admissibility under 23 USC § 409. Under no circumstances shall the release of this information be construed as a waiver by the City of Seattle of any privileges to which it is entitled.



Collision Diagram Report

Parameter Value
 Study Title: 1190
 Study Name: STUDY 1190
 Collision Date From: 01/01/2011
 Collision Date To: 10/01/2014

S ORCAS ST BETWEEN 42ND AVE S AND RAINIER AVE S (continued)

33149300



ACC NUM	State Report #	DATE	DOW	TIME	WEATHER	ROAD CONDITION	LIGHT CONDITION	INJ	FATAL
11303024	3559123	10/30/2011	Sunday	06:26:00 PM	Overcast	Wet	Dusk	0	0

54117700



ACC NUM	State Report #	DATE	DOW	TIME	WEATHER	ROAD CONDITION	LIGHT CONDITION	INJ	FATAL
3581280	05/27/2014	Tuesday			Clear or Partly Cloudy	Dry	Daylight	0	0

* Indicates a temporary collision report pending inclusion in the final database as determined by WSDOT using minimum damage criteria.

** Please note that there may be collision reports which have not been received and/or processed through the date range selected.

This document comprises data collected and compiled pursuant to 23 USC § 152 and/or 23 USC § 402. This document is not subject to discovery or admissibility under 23 USC § 409. Under no circumstances shall the release of this information be construed as a waiver by the City of Seattle of any privileges to which it is entitled.



Collision Diagram Report

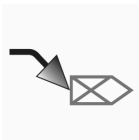
Parameter Value
 Study Title: 1190
 Study Name: STUDY 1190
 Collision Date From: 01/01/2011
 Collision Date To: 10/01/2014

S ORCAS ST BETWEEN RAINIER AVE S AND 46TH AVE S

**No
Diagram**

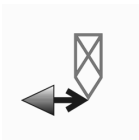
00000000

ACC NUM	State Report #	DATE	DOW	TIME	WEATHER	ROAD CONDITION	LIGHT CONDITION	INJ	FATAL
12101020	3563967	04/10/2012	Tuesday	12:00:00 AM					



34149300

ACC NUM	State Report #	DATE	DOW	TIME	WEATHER	ROAD CONDITION	LIGHT CONDITION	INJ	FATAL
12053028	3608540	02/22/2012	Wednesday		Unknown	Wet	Dark - Street Lights On	0	0



70119500

ACC NUM	State Report #	DATE	DOW	TIME	WEATHER	ROAD CONDITION	LIGHT CONDITION	INJ	FATAL
13016021	3373075	01/16/2013	Wednesday		Clear or Partly Cloudy	Dry	Dark - Street Lights On	0	0

* Indicates a temporary collision report pending inclusion in the final database as determined by WSDOT using minimum damage criteria.
 ** Please note that there may be collision reports which have not been received and/or processed through the date range selected.

This document comprises data collected and compiled pursuant to 23 USC § 152 and/or 23 USC § 402. This document is not subject to discovery or admissibility under 23 USC § 409. Under no circumstances shall the release of this information be construed as a waiver by the City of Seattle of any privileges to which it is entitled.



Collision Diagram Report

Parameter Value

Study Title: 1190

Study Name: STUDY 1190

Collision Date From: 01/01/2011

Collision Date To: 10/01/2014

S ORCHARD ST BETWEEN DEAD END 2 AND RAINIER AVE S



80149700

ACC NUM	State Report #	DATE	DOW	TIME	WEATHER	ROAD CONDITION	LIGHT CONDITION	INJ	FATAL
	3643097	05/31/2014	Saturday		Clear or Partly Cloudy	Dry	Dark - Street Lights On	0	0

* Indicates a temporary collision report pending inclusion in the final database as determined by WSDOT using minimum damage criteria.

** Please note that there may be collision reports which have not been received and/or processed through the date range selected.

This document comprises data collected and compiled pursuant to 23 USC § 152 and/or 23 USC § 402. This document is not subject to discovery or admissibility under 23 USC § 409. Under no circumstances shall the release of this information be construed as a waiver by the City of Seattle of any privileges to which it is entitled.



Collision Diagram Report

Parameter Value
 Study Title: 1190
 Study Name: STUDY 1190
 Collision Date From: 01/01/2011
 Collision Date To: 10/01/2014

S ORCHARD ST BETWEEN RAINIER AVE S AND ORCHARD N PL S



ACC NUM	State Report #	DATE	DOW	TIME	WEATHER	ROAD CONDITION	LIGHT CONDITION	INJ	FATAL
	3590419	10/05/2013	Saturday		Clear or Partly Cloudy	Dry	Dark - Street Lights On	0	0

* Indicates a temporary collision report pending inclusion in the final database as determined by WSDOT using minimum damage criteria.

** Please note that there may be collision reports which have not been received and/or processed through the date range selected.

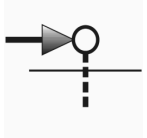
This document comprises data collected and compiled pursuant to 23 USC § 152 and/or 23 USC § 402. This document is not subject to discovery or admissibility under 23 USC § 409. Under no circumstances shall the release of this information be construed as a waiver by the City of Seattle of any privileges to which it is entitled.



Collision Diagram Report

Parameter Value
 Study Title: 1190
 Study Name: STUDY 1190
 Collision Date From: 01/01/2011
 Collision Date To: 10/01/2014

S OREGON ST BETWEEN RAINIER AVE S AND 36TH AVE S



33241974

ACC NUM	State Report #	DATE	DOW	TIME	WEATHER	ROAD CONDITION	LIGHT CONDITION	INJ	FATAL
12043014	3548336	02/12/2012	Sunday		Clear or Partly Cloudy	Dry	Daylight	0	0



34149300

ACC NUM	State Report #	DATE	DOW	TIME	WEATHER	ROAD CONDITION	LIGHT CONDITION	INJ	FATAL
3589853	07/25/2013	Thursday			Clear or Partly Cloudy	Dry	Daylight	2	0

* Indicates a temporary collision report pending inclusion in the final database as determined by WSDOT using minimum damage criteria.
 ** Please note that there may be collision reports which have not been received and/or processed through the date range selected.

This document comprises data collected and compiled pursuant to 23 USC § 152 and/or 23 USC § 402. This document is not subject to discovery or admissibility under 23 USC § 409. Under no circumstances shall the release of this information be construed as a waiver by the City of Seattle of any privileges to which it is entitled.



Collision Diagram Report

Parameter Value
 Study Title: 1190
 Study Name: STUDY 1190
 Collision Date From: 01/01/2011
 Collision Date To: 10/01/2014

S OTHELLO ST BETWEEN 48TH AVE S AND RAINIER AVE S

No
Diagram


00000000

ACC NUM	State Report #	DATE	DOW	TIME	WEATHER	ROAD CONDITION	LIGHT CONDITION	INJ	FATAL
11205025	2050257	07/24/2011	Sunday	12:00:00 AM					



00119300

ACC NUM	State Report #	DATE	DOW	TIME	WEATHER	ROAD CONDITION	LIGHT CONDITION	INJ	FATAL
11197026	3566869	07/16/2011	Saturday		Overcast	Wet	Daylight	0	0



33143900

ACC NUM	State Report #	DATE	DOW	TIME	WEATHER	ROAD CONDITION	LIGHT CONDITION	INJ	FATAL
3672156	04/03/2013	Wednesday			Clear or Partly Cloudy	Dry	Daylight	0	0

* Indicates a temporary collision report pending inclusion in the final database as determined by WSDOT using minimum damage criteria.

** Please note that there may be collision reports which have not been received and/or processed through the date range selected.

This document comprises data collected and compiled pursuant to 23 USC § 152 and/or 23 USC § 402. This document is not subject to discovery or admissibility under 23 USC § 409. Under no circumstances shall the release of this information be construed as a waiver by the City of Seattle of any privileges to which it is entitled.



Collision Diagram Report

Parameter Value
 Study Title: 1190
 Study Name: STUDY 1190
 Collision Date From: 01/01/2011
 Collision Date To: 10/01/2014

S OTHELLO ST BETWEEN 48TH AVE S AND RAINIER AVE S (continued)



ACC NUM	State Report #	DATE	DOW	TIME	WEATHER	ROAD CONDITION	LIGHT CONDITION	INJ	FATAL
	3699177	06/25/2014	Wednesday		Clear or Partly Cloudy	Dry	Unknown	0	0

* Indicates a temporary collision report pending inclusion in the final database as determined by WSDOT using minimum damage criteria.

** Please note that there may be collision reports which have not been received and/or processed through the date range selected.

This document comprises data collected and compiled pursuant to 23 USC § 152 and/or 23 USC § 402. This document is not subject to discovery or admissibility under 23 USC § 409. Under no circumstances shall the release of this information be construed as a waiver by the City of Seattle of any privileges to which it is entitled.



Collision Diagram Report

Parameter Value
 Study Title: 1190
 Study Name: STUDY 1190
 Collision Date From: 01/01/2011
 Collision Date To: 10/01/2014

S OTHELLO ST BETWEEN RAINIER AVE S AND SEWARD PARK AVE S

33149300



ACC NUM	State Report #	DATE	DOW	TIME	WEATHER	ROAD CONDITION	LIGHT CONDITION	INJ	FATAL
13001014	3373059	01/01/2013	Tuesday		Clear or Partly Cloudy	Ice	Dark - Street Lights On	0	0

60149700



ACC NUM	State Report #	DATE	DOW	TIME	WEATHER	ROAD CONDITION	LIGHT CONDITION	INJ	FATAL
11118006	3566756	04/28/2011	Thursday		Clear or Partly Cloudy	Dry	Daylight	0	0

* Indicates a temporary collision report pending inclusion in the final database as determined by WSDOT using minimum damage criteria.

** Please note that there may be collision reports which have not been received and/or processed through the date range selected.

This document comprises data collected and compiled pursuant to 23 USC § 152 and/or 23 USC § 402. This document is not subject to discovery or admissibility under 23 USC § 409. Under no circumstances shall the release of this information be construed as a waiver by the City of Seattle of any privileges to which it is entitled.



Collision Diagram Report

Parameter Value
 Study Title: 1190
 Study Name: STUDY 1190
 Collision Date From: 01/01/2011
 Collision Date To: 10/01/2014

S ROSE S ST BETWEEN RAINIER S AVE S AND WABASH S AVE S

70117900



ACC NUM	State Report #	DATE	DOW	TIME	WEATHER	ROAD CONDITION	LIGHT CONDITION	INJ	FATAL
	3643515	10/26/2013	Saturday		Clear or Partly Cloudy	Dry	Daylight	0	0

* Indicates a temporary collision report pending inclusion in the final database as determined by WSDOT using minimum damage criteria.

** Please note that there may be collision reports which have not been received and/or processed through the date range selected.

This document comprises data collected and compiled pursuant to 23 USC § 152 and/or 23 USC § 402. This document is not subject to discovery or admissibility under 23 USC § 409. Under no circumstances shall the release of this information be construed as a waiver by the City of Seattle of any privileges to which it is entitled.




Collision Diagram Report

Parameter Value
 Study Title: 1190
 Study Name: STUDY 1190
 Collision Date From: 01/01/2011
 Collision Date To: 10/01/2014

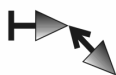
S ROSE ST BETWEEN 50TH AVE S AND RAINIER S AVE S

No Diagram 00000000

ACC NUM	State Report #	DATE	DOW	TIME	WEATHER	ROAD CONDITION	LIGHT CONDITION	INJ	FATAL
	3615129	06/11/2013	Tuesday		Unknown	Unknown	Unknown	0	0

 34119300

ACC NUM	State Report #	DATE	DOW	TIME	WEATHER	ROAD CONDITION	LIGHT CONDITION	INJ	FATAL
12004035	3548697	01/04/2012	Wednesday		Raining	Wet	Daylight	0	0

 40113900

ACC NUM	State Report #	DATE	DOW	TIME	WEATHER	ROAD CONDITION	LIGHT CONDITION	INJ	FATAL
	3579929	07/05/2013	Friday		Clear or Partly Cloudy	Dry	Daylight	0	0

* Indicates a temporary collision report pending inclusion in the final database as determined by WSDOT using minimum damage criteria.
 ** Please note that there may be collision reports which have not been received and/or processed through the date range selected.


This document comprises data collected and compiled pursuant to 23 USC § 152 and/or 23 USC § 402. This document is not subject to discovery or admissibility under 23 USC § 409. Under no circumstances shall the release of this information be construed as a waiver by the City of Seattle of any privileges to which it is entitled.



Collision Diagram Report

Parameter Value
 Study Title: 1190
 Study Name: STUDY 1190
 Collision Date From: 01/01/2011
 Collision Date To: 10/01/2014

S WARSAW ST BETWEEN RAINIER AVE S AND 48TH AVE S



ACC NUM	State Report #	DATE	DOW	TIME	WEATHER	ROAD CONDITION	LIGHT CONDITION	INJ	FATAL
11326039	3548556	11/22/2011	Tuesday		Raining	Wet	Daylight	0	0

* Indicates a temporary collision report pending inclusion in the final database as determined by WSDOT using minimum damage criteria.

** Please note that there may be collision reports which have not been received and/or processed through the date range selected.

This document comprises data collected and compiled pursuant to 23 USC § 152 and/or 23 USC § 402. This document is not subject to discovery or admissibility under 23 USC § 409. Under no circumstances shall the release of this information be construed as a waiver by the City of Seattle of any privileges to which it is entitled.



Collision Diagram Report

Parameter Value
 Study Title: 1190
 Study Name: STUDY 1190
 Collision Date From: 01/01/2011
 Collision Date To: 10/01/2014

S WILLOW ST BETWEEN 46TH E AVE S AND RAINIER AVE S

00149700



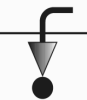
ACC NUM	State Report #	DATE	DOW	TIME	WEATHER	ROAD CONDITION	LIGHT CONDITION	INJ	FATAL
	3643307	11/20/2013	Wednesday		Clear or Partly Cloudy	Dry	Dark - Street Lights On	0	0

33163300



ACC NUM	State Report #	DATE	DOW	TIME	WEATHER	ROAD CONDITION	LIGHT CONDITION	INJ	FATAL
11332016	3476991	11/28/2011	Monday		Unknown	Unknown	Unknown	0	0

75280000



ACC NUM	State Report #	DATE	DOW	TIME	WEATHER	ROAD CONDITION	LIGHT CONDITION	INJ	FATAL
11092014	3374469	04/02/2011	Saturday		Raining	Wet	Dark - Street Lights Off	0	0

* Indicates a temporary collision report pending inclusion in the final database as determined by WSDOT using minimum damage criteria.

** Please note that there may be collision reports which have not been received and/or processed through the date range selected.

This document comprises data collected and compiled pursuant to 23 USC § 152 and/or 23 USC § 402. This document is not subject to discovery or admissibility under 23 USC § 409. Under no circumstances shall the release of this information be construed as a waiver by the City of Seattle of any privileges to which it is entitled.



Collision Diagram Report

Parameter Value
 Study Title: 1190
 Study Name: STUDY 1190
 Collision Date From: 01/01/2011
 Collision Date To: 10/01/2014

S WILLOW ST BETWEEN RAINIER AVE S AND 51ST AVE S

00159300



ACC NUM	State Report #	DATE	DOW	TIME	WEATHER	ROAD CONDITION	LIGHT CONDITION	INJ	FATAL
	3671905	06/30/2013	Sunday		Clear or Partly Cloudy	Dry	Daylight	0	0

* Indicates a temporary collision report pending inclusion in the final database as determined by WSDOT using minimum damage criteria.

** Please note that there may be collision reports which have not been received and/or processed through the date range selected.

This document comprises data collected and compiled pursuant to 23 USC § 152 and/or 23 USC § 402. This document is not subject to discovery or admissibility under 23 USC § 409. Under no circumstances shall the release of this information be construed as a waiver by the City of Seattle of any privileges to which it is entitled.



Collision Diagram Report

Parameter Value
 Study Title: 1190
 Study Name: STUDY 1190
 Collision Date From: 01/01/2011
 Collision Date To: 10/01/2014

SEWARD PARK AVE S BETWEEN S FISHER PL AND RAINIER AVE S



44114300

ACC NUM	State Report #	DATE	DOW	TIME	WEATHER	ROAD CONDITION	LIGHT CONDITION	INJ	FATAL
	3643217	11/15/2013	Friday		Raining	Wet	Dark - Street Lights On	0	0



55145900

ACC NUM	State Report #	DATE	DOW	TIME	WEATHER	ROAD CONDITION	LIGHT CONDITION	INJ	FATAL
12145008	3608214	05/24/2012	Thursday		Overcast	Wet	Daylight	0	0
	3590081	09/02/2013	Monday		Clear or Partly Cloudy	Dry	Daylight	0	0

* Indicates a temporary collision report pending inclusion in the final database as determined by WSDOT using minimum damage criteria.
 ** Please note that there may be collision reports which have not been received and/or processed through the date range selected.


This document comprises data collected and compiled pursuant to 23 USC § 152 and/or 23 USC § 402. This document is not subject to discovery or admissibility under 23 USC § 409. Under no circumstances shall the release of this information be construed as a waiver by the City of Seattle of any privileges to which it is entitled.



Collision Diagram Report

Parameter Value
 Study Title: 1190
 Study Name: STUDY 1190
 Collision Date From: 01/01/2011
 Collision Date To: 10/01/2014

STURTEVANT AVE S BETWEEN RAINIER AVE S AND S ROXBURY ST



ACC NUM	State Report #	DATE	DOW	TIME	WEATHER	ROAD CONDITION	LIGHT CONDITION	INJ	FATAL
11103017	3335699	04/13/2011	Wednesday		Raining	Wet	Daylight	0	0

* Indicates a temporary collision report pending inclusion in the final database as determined by WSDOT using minimum damage criteria.

** Please note that there may be collision reports which have not been received and/or processed through the date range selected.

This document comprises data collected and compiled pursuant to 23 USC § 152 and/or 23 USC § 402. This document is not subject to discovery or admissibility under 23 USC § 409. Under no circumstances shall the release of this information be construed as a waiver by the City of Seattle of any privileges to which it is entitled.